

COTTAM PARKWAY RAILWAY STATION

























APPENDIX 15.1
PRIVATE & COMMUNITY ASSETS

| | | | |
|------------|----------|------------|-------------------|
| DRAWN BY | LJL | PROJECT No | CLM07 |
| CHECKED BY | NOS | DRAWING No | CLM07-EST-010-005 |
| DATE | 22.07.22 | | |
| SCALE @ A1 | 1:5,000 | SHEET No | 1 of 1 |
| GRID REF | SD4931 | REVISION | C.03 |

| | | | |
|---------------|--------------------|--|-----|
| REVISIONS | | | |
| C.02 08.07.22 | ADD SCHEME DETAIL | | LJL |
| C.03 22.07.22 | UPDATE TITLE BLOCK | | LJL |

| | | | | |
|-----|------|-------------------|------------|----------|
| NO. | DATE | AMENDMENT DETAILS | CHECKED BY | DRAWN BY |
|-----|------|-------------------|------------|----------|

KEY

| | | | |
|--|------------------------------|---|--------------------------------------|
|  | children's centre |  | Lancaster Canal |
|  | Church |  | cycle path - off Road |
|  | farm |  | cycle path - on road |
|  | secondary school |  | × - × - National Grid overhead cable |
|  | HWRC |  | --- PROW footpath |
|  | Off licence |  | --- PROW temporary closure |
|  | listed structure |  | ===== Roman road |
|  | play area |  | ▬ LCC land |
|  | Police station |  | ▬ Preston to Blackpool railway line |
|  | primary school |  | AD1 existing residential site |
|  | sport and leisure facilities |  | MD1 Housing site - Cottam |
|  | water treatment plant |  | MD2 Housing site - NW Preston |