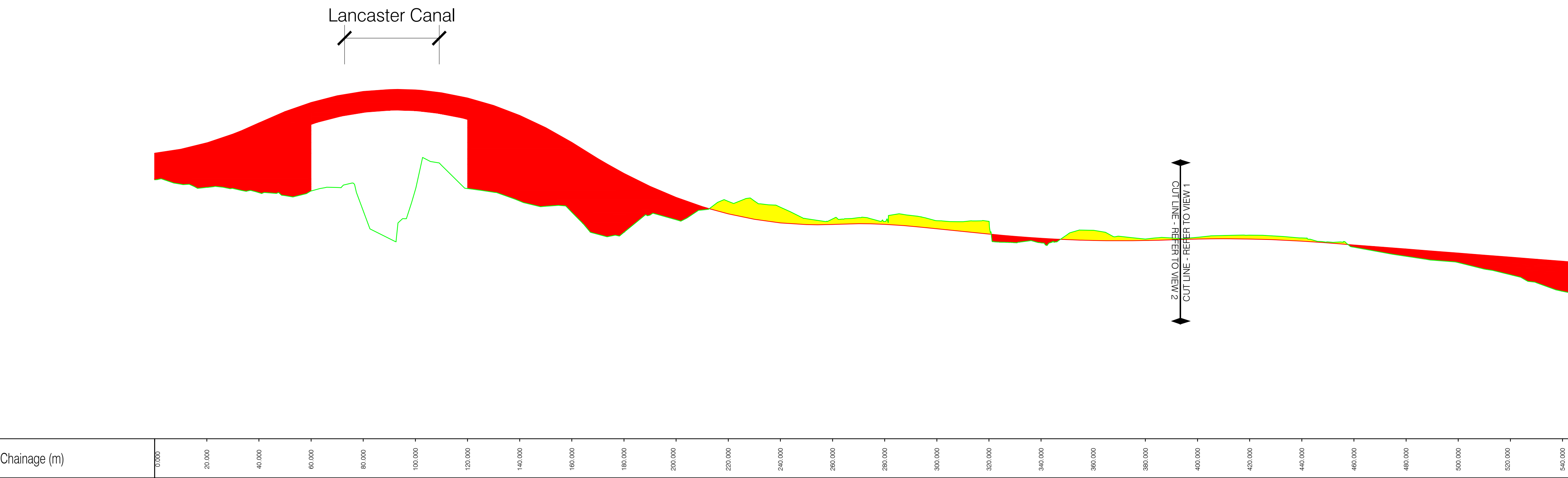
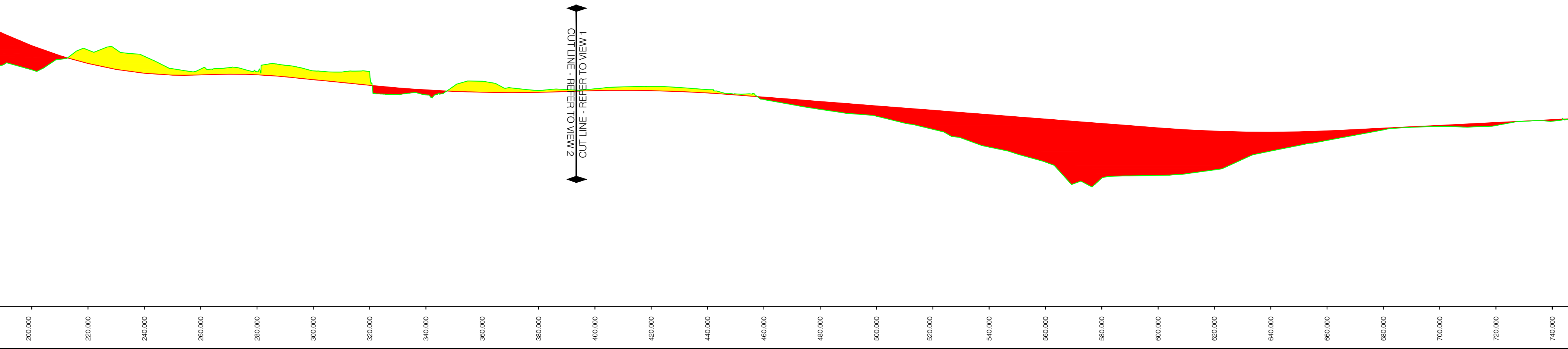


Cottam Parkway Station Access Road

Based upon the Ordnance Survey mapping with the permission of the Controller of Her Majesty's Stationary Office. © Crown Copyright. Unauthorised reproduction infringes Crown Copyright and may lead to prosecution or civil proceedings. Lancashire County Council. Licence No LA100023320.



Cottam Parkway Station Access Road



Planning & Environment

Infrastructure Delivery Team

PROJECT TITLE: CLM07
COTTAM PARKWAY STATION ACCESS ROAD

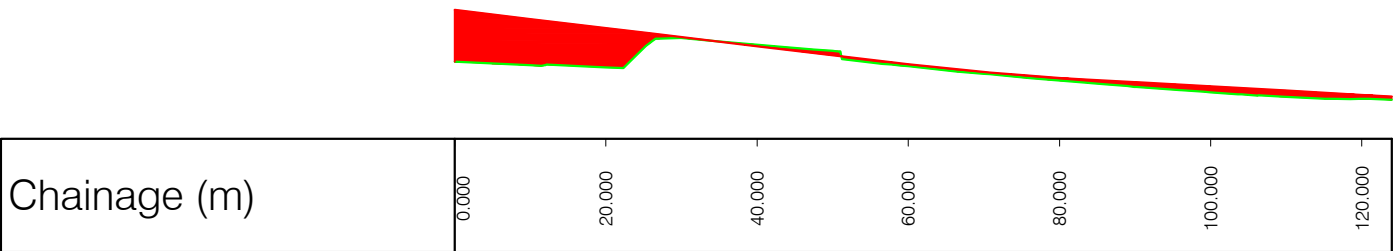
DRAWING TITLE: LONG SECTIONS

DRAWING No. CLM07-LCC-DEV-0110-0001

SCALE @ A1 1:100 VERTICAL, 1:1000 HORIZONTAL PROJECT No. CLM07

DATE:	DRAWN BY:	CHECKED BY:	SHEET No.	REVISION:
17/08/2022	JF	NOS	1 OF 3	P.01

Cottam Link Road Junction - Western Arm



Based upon the Ordnance Survey mapping with the permission of the Controller of Her Majesty's Stationary Office. © Crown Copyright. Unauthorised reproduction infringes Crown Copyright and may lead to prosecution or civil proceedings. Lancashire County Council. Licence No LA100023320.

LEGEND

Cut

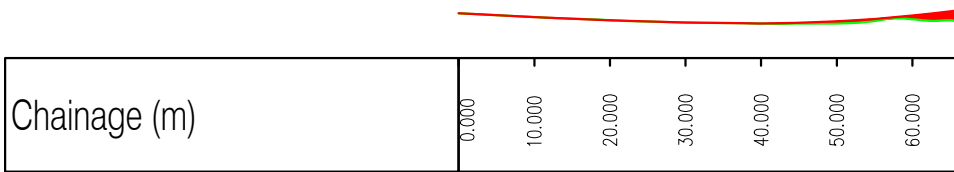
Fill

Notes:

1. All dimensions in metres unless stated.

2. See Drawing CLM07-DEV-0110-000 for location of Long Sections

Cottam Link Road Junction - Eastern Arm



Planning & Environment

Infrastructure Delivery Team

PROJECT TITLE: CLM07
COTTAM PARKWAY STATION ACCESS ROAD

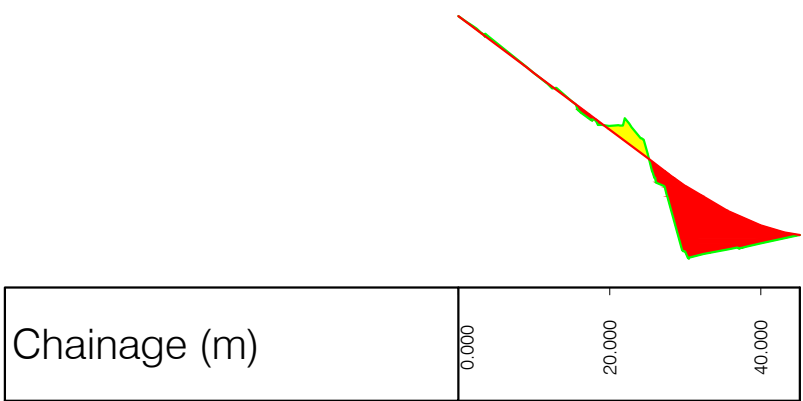
DRAWING TITLE: LONG SECTIONS

DRAWING No. CLM07-LCC-DEV-0110-0002

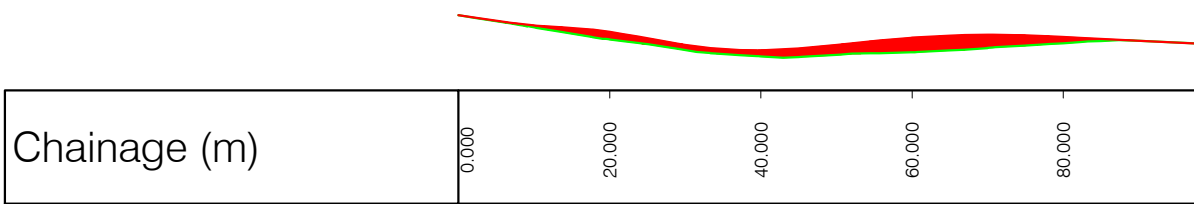
SCALE @ A1 1:100 VERTICAL, 1:1000 HORIZONTAL PROJECT No. CLM07

DATE:	DRAWN BY:	CHECKED BY:	SHEET No.	REVISION:
17/08/2022	JF	NOS	2 OF 3	P.01

Sidgreaves Lane



Lea Road



Based upon the Ordnance Survey mapping with the permission of the Controller of Her Majesty's Stationary Office. © Crown Copyright. Unauthorised reproduction infringes Crown Copyright and may lead to prosecution or civil proceedings. Lancashire County Council. Licence No LA100023320.

LEGEND

Cut

Fill

Notes:

1. All dimensions in metres unless stated.

2. See Drawing CLM07-DEV-0110-000 for location of Long Sections

Lancashire
County
Council

Planning & Environment

Infrastructure Delivery Team

PROJECT TITLE:

CLM07
COTTAM PARKWAY STATION ACCESS ROAD

DRAWING TITLE:

LONG SECTIONS

DRAWING No.

CLM07-LCC-DEV-0110-0003

SCALE @ A1

1:100 VERTICAL, 1:1000 HORIZONTAL

PROJECT No.

CLM07

DATE:

17/08/2022

DRAWN BY:

JF

CHECKED BY:

NOS

SHEET No.

3 OF 3

REVISION:

P.01