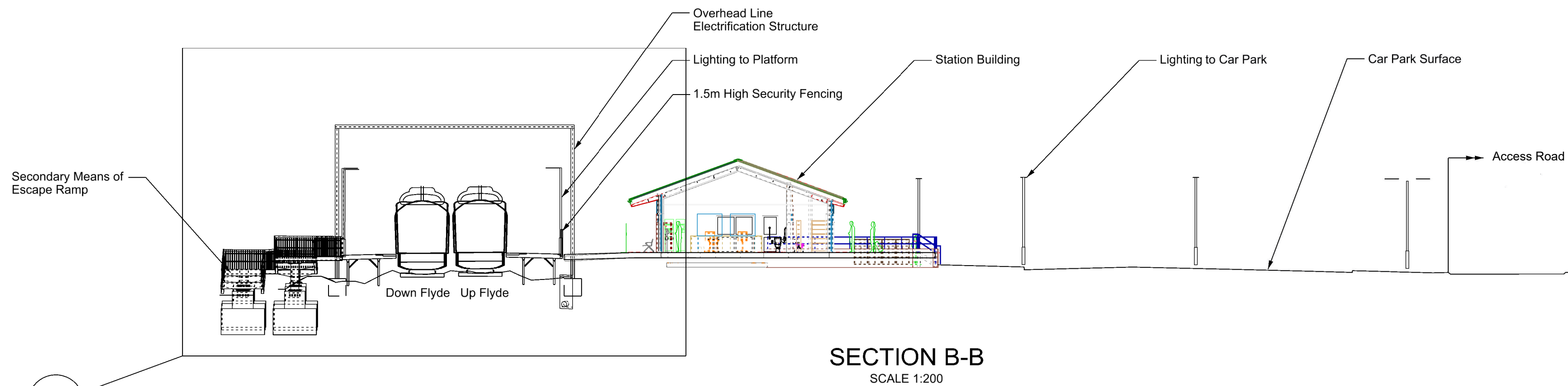
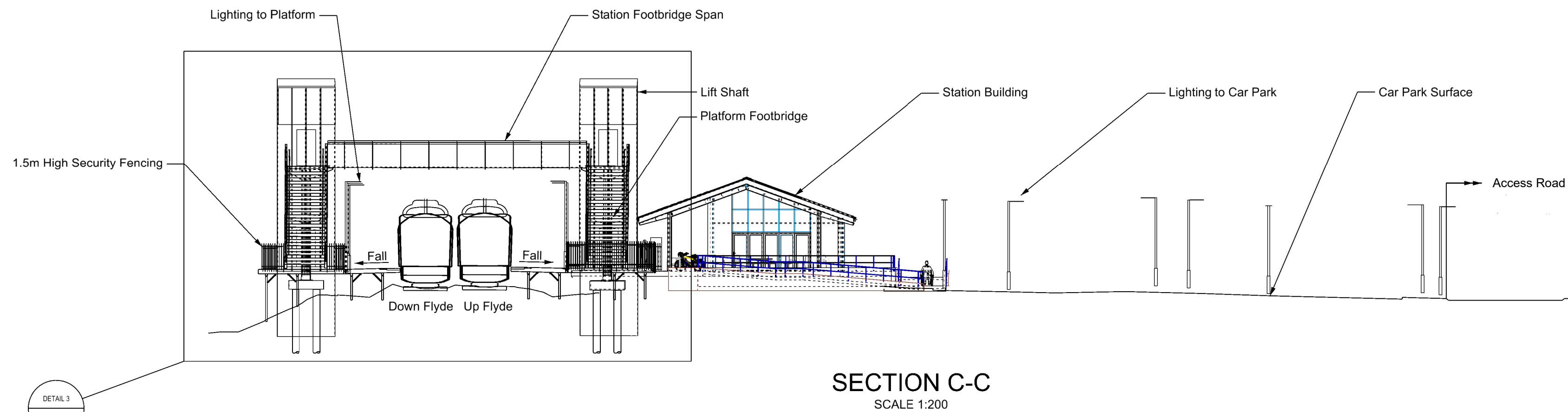


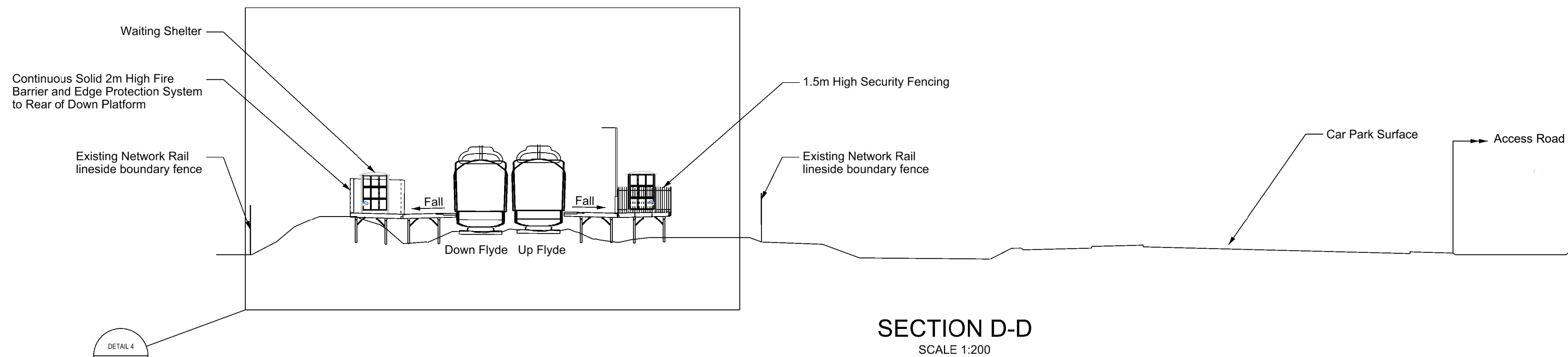
DETAIL 1
DR-0130-2001



DETAIL 2
DR-0130-2001



DETAIL 3
DR-0130-2001



DETAIL 4
DR-0130-2001

0 4 8 12 16 20m
SCALE 1:200

Legend/Notes

- DO NOT SCALE FROM THIS DRAWING
- ALL DIMENSIONS ARE IN MILLIMETRES UNLESS NOTED OTHERWISE AND ALL LEVELS ARE IN METRES ABOVE ORDNANCE SURVEY DATUM.
- FOR SECTION LOCATIONS SEE DRAWING CLM07
- FOR PLATFORM DETAILS DEE DRAWING CLM07-JAC-DR-0130-2001.
- THIS DRAWING IS TO BE READ IN CONJUNCTION WITH ALL OTHER RELEVANT DRAWINGS. ANY DISCREPANCIES, ERRORS OR OMISSIONS TO BE BROUGHT TO THE ATTENTION OF THE ENGINEER.
- FOR STATION DEVELOPMENT SOFT LANDSCAPING DETAILS REFER TO DESIGN BY LANCASHIRE COUNTY COUNCIL. LANDSCAPING INDICATIVELY SHOWN ON THIS DRAWING.
- ALL DIMENSIONS AND LEVELS ARE TO BE CONFIRMED AT DETAILED DESIGN STAGE.

Rev	Date	Description of Revisions	Drawn	Chkd	Appr
P01	13/08/21	FOR INFORMATION	RC	JT	RW

Issue for Information

Lancashire
County Council

Planning & Environment
Infrastructure Delivery Team

Contractor(s)

Jacobs

4th floor
Cottons Centre, Cottons Lane, London, SE1 2QG
Tel: +44 (0)203 980 2000
www.jacobs.com

Project

COTTAM PARKWAY

Drawing Title

SITE SECTIONS

Designed	A. THEOFILIDIS	Signed	Date	05/03/21
Drawn	R. COTTAM	Signed	Date	13/08/21
Checked	J. TINNION	Signed	Date	13/08/21
Approved	R. WHALLEY	Signed	Date	13/08/21

Scale(s)

AS SHOWN

ELR & Mileage

Alternative Reference

N/A

Sheet

1 of 1

Drawing Number

CLM07-JAC-DR-0130-2000

Revision

P01

© Copyright 2021 Jacobs U.K. Limited. The concepts and information contained in this document are the property of Jacobs. Use or copying of this document in whole or in part without the written permission of Jacobs constitutes an infringement of copyright. Limitation: This drawing has been prepared on behalf of, and for the exclusive use of Jacobs' Client, and is subject to, and issued in accordance with, the provisions of the contract between Jacobs and the Client. Jacobs accepts no liability or responsibility whatsoever for, or in respect of, any use of, or reliance upon, this drawing by any third party.