



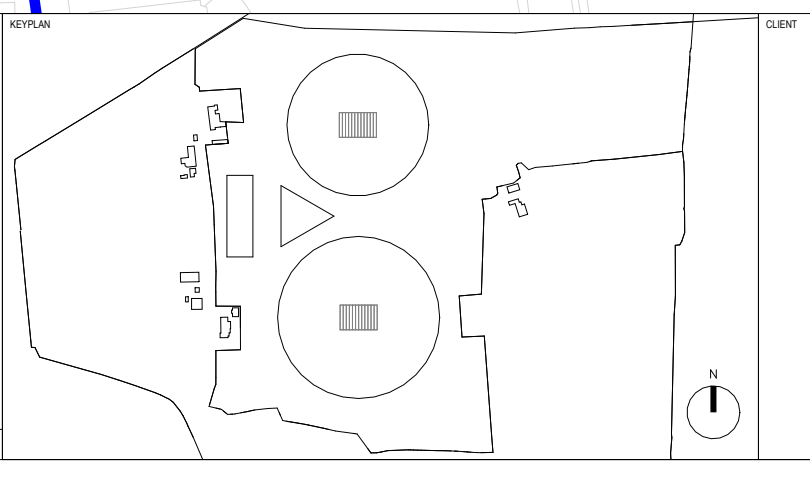
(0-) Proposed Site Location Plan
1 : 1250

BUILDING DESIGN PARTNERSHIP SHALL HAVE NO RESPONSIBILITY FOR ANY USE MADE OF THIS DOCUMENT OTHER THAN FOR THAT WHICH IT WAS PREPARED AND ISSUED.
ALL DIMENSIONS SHOULD BE CHECKED ON SITE.
DO NOT SCALE FROM THIS DRAWING.
ANY DRAWING ERRORS OR DISCREPANCIES SHOULD BE BROUGHT TO THE ATTENTION OF BUILDING DESIGN PARTNERSHIP AT THE ADDRESS SHOWN BELOW.
DRAWINGS SHALL BE READ IN CONJUNCTION WITH THE FOLLOWING BEFORE WORK COMMENCES:
• THE CON DESIGN ISSUES REGISTER
• THE BDP RISK REGISTER OF CHANGING
• THE PROJECT CON RISK REGISTER

NOTES

KEY
Ownership Boundary 
Site Boundary 

P001	Final Issue	JAB	JAC	03/04/2021
P002	General Update	JAB	JAC	04/01/2021
P003	General Update	JAB	JAC	21/01/2021
P004	General Update	JAB	JAC	24/01/2021
P005	Boundary Update	JAB	JAC	18/02/2021
P006	Boundary Update	JAB	JAC	02/03/2021
P007	General Update	JAB	JAC	05/03/2021
P008	General Update	JAB	JAC	14/03/2021
P009	General Update	JAB	JAC	22/03/2021
P010	General Update	JAB	JAC	24/03/2021
P011	Final Issue	JAB	JAC	09/04/2021
P012	Planning Update	JAB	JAC	22/04/2021



ERIC WRIGHT
CONSTRUCTION
CONSTRUCTION & PROJECT MANAGEMENT

Lancashire
County Council

11 Duane Street
PO Box 85
Piccadilly Basin
Manchester
M60 3JX
United Kingdom
T +44 (0)161 828 2200
www.bdp.com



Woodcock Estate	
P3000932	As indicated
Proposed Site Location Plan	08/04/21
210002-BDP-ZZ-XX-DR-A-000001	P12