



Lancashire Cricket, Lancashire County Council and Eric Wright Construction

FARINGTON CRICKET FACILITY

Transport Assessment



Appendix A

TA SCOPING





Neil Stevens
Lancashire County Council
County Council
County Hall
Fishergate
Preston
Lancashire
PR1 8XJ

Our Ref: 70082141

8 July 2021

RESTRICTED

Dear Neil,

Farington Cricket - Transport Assessment Scoping

Further to our meeting on 10th June 2021, I am writing to establish our proposed scope for the Transport Assessment report to be submitted with the planning application for the Farington Cricket amenity.

The discussion we had around how the site should best be accessed was helpful and we welcome your comments and suggestions. We have considered those comments in discussion with the wider design team and our scheme submitted for planning will be cognisant of that discussion.

The project team is now keen to progress with developing the planning application for this exciting new sports amenity which will bring a first-class cricket facility to this part of South Ribble, affording the opportunity for Lancashire County Cricket Club to develop current and future players as well as providing benefit to the local community through the cricket facilities and other uses, such as the function room within the pavilion.

As a project team, we recognise that providing safe and appropriate access for all modes is crucial to the success of the proposals. We acknowledge that there are a number of schemes planned local to our site that provide opportunities in terms of new infrastructure, but also provide some cumulative impacts on the existing transport network, especially local highways.

A formal Transport Assessment Scoping note is attached to this cover letter. I would be grateful if you could formally review this proposed scope and advise whether it contains all of the necessary assessment and capacity modelling required. We would be particularly grateful if you could set out the nature of any additional assessment or evidence you consider necessary. Please could you provide written feedback on our proposed scope within a week of the date of this letter. If this timescale cannot be met please could you advise when you would be able to provide a response. We look forward to continued dialogue and correspondence as the work progresses.

Yours faithfully

1st Floor Station House
Tithebarn Street, Exchange Station
Liverpool
L2 2QP
Tel: +44 151 331 8100
wsp.com



A handwritten signature in black ink, appearing to read 'Adam Leary', written in a cursive style.

Adam Leary
Associate Director

XX/xx

Encl.Farington Cricket Amenity Transport Assessment Scope

Introduction

This note sets out the proposed scope of the Transport Assessment report which will be produced to accompany the planning application for Farington Cricket within South Ribble.

The proposed site is located in existing fields within the Woodcock Estate, north of Farington in South Ribble. The site is bordered by Stanfield Lane on its eastern edge, the A582 on the northern boundary, and Fowler Avenue / Fowler Lane to the south and west.

Lostock Hall station is located approximately 0.5km north of the site, and Leyland station some 1.3km south of the site. Local bus services currently run along Stanfield Lane and could serve the site in future.



Figure 1 Site Location Plan

Farington Cricket includes two cricket ovals, one featuring a square/pitches designed to a standard capable of hosting first class fixtures. The facility will be used by Lancashire County Cricket Club (LCCC), and will be used for first class matches, second XI fixtures, Women's cricket and Youth team / Academy matches, as well as for training sessions.

The Emerging Vision Preliminary Feasibility Overview



Figure 2 - CGI Impression of the Farington Cricket Amenity (BDP)

Cricket is a seasonal sport typically played between early April and late September, and as such usage of the site is likely to be primarily associated with the spring and summer. The amenity will feature a pavilion building and clubhouse, which is proposed to offer an opportunity to host private functions such as weddings and birthday parties.

The site is proposed to have permanent car parking on site for circa 250 cars. In addition, an overflow area capable of accommodating a further 250 cars is being incorporated into the design, which would be utilised when there are ticketed first class matches taking place at the amenity. LCCC estimate that there will be a maximum of 20 days per year where crowds are likely to be charged admission. Attendances of circa 2,500 are anticipated per day for up to four no. 4-day County Championship matches, whilst there is capacity within the amenity to accommodate up to 5,000 paying spectators for up to four 50-over fixtures per season.

Transport Assessment

The Transport Assessment will be a thorough document produced in line with guidance included in the Government's 'Transport evidence bases in plan making and decision taking' comprising the following proposed chapters:

1. **Introduction:** Will set out the required background, scope and methodology information, as well as the document purpose.
2. **Existing Conditions:** This will include a photographic and desktop review of existing conditions for active travel, public transport, the highway network and consideration of traffic congestion issues. We will include a road safety section, which will review local accident records within the local area over the previous five years and identification of any trends, with a description of how the development will mitigate against any road safety impacts.
3. **Proposed Development:** A description of the development, including on site highway design and layout, access, car parking and key information such as seasonality, typical and peak use, sustainable travel

connections, specific operational requirements (i.e. coach access, occasional event day amenity (for example, portable toilets, refreshment trailers etc)) in the specific context of the site.

4. **Transport Principles:** Following the description of the Proposed Development, the Farington Cricket Transport Principles will be described in detail. This will include the proposed operation of the site for normal day to day operations as well as consideration of how the site would operate on a ticketed event day. This will feature thoughts on how the amenity can look to regulate and influence travel mode choice, arrival time and departure profiles. This section will set the scene for all transport interventions described across the document.
5. **Policy Review:** This section will consist of a review of all relevant policy and description of how the development complies with national, regional and local policies.
6. **Trip Generation and Distribution:** This will be based on a range of sources of information, including the following:
 - LCCC Member home postcodes;
 - Turnstile information (arrival times and numbers) from Emirates Old Trafford;
 - Turnstile information (arrival times and numbers) from other LCCC home venues (i.e. Blackpool, Southport, Aigburth, Sedburgh);
 - Scheduled amenity timetable developed in tandem with LCCC;
 - Data from other new-build cricket facilities (e.g. the Ageas bowl in Hampshire);
 - The TRICS database to capture non-cricket use trips;
 - Existing traffic flows and distribution on the local highway network; and
 - Forecast traffic flows and distribution on the local highway network noting future planned improvements such as the A582 dualling scheme.
7. **Active Travel and Sustainable Transport Strategy:** This chapter will include a description and assessment of existing and proposed provision for pedestrians, cyclists and public transport. There will also be an assessment of opportunities for travel to Farington Cricket on foot, by cycle or public transport, and a description of how the development will enhance the provision for travel by these modes. We will produce annotated site context plans in recognition of the above.
8. **Parking Strategy:** This chapter will describe the parking provision on the site based on two scenarios, outlined as follows:
 - Normal day-to-day operations; and
 - Event Day operations (occasional events with up to 5,000 spectators).

This strategy will outline how the site will operate within its car park capacity without causing obstruction or overspill parking on local roads (most importantly Stanifield Lane in the context of the site). Layouts of the car parks proposed for the site will be included, swept path analysis will be demonstrated and appropriate disabled parking provision, and EV charging, in line with applicable standards, will be evidenced.

9. **Servicing and Refuse Strategy:** This chapter will include the quantum and types of servicing and refuse vehicles likely to access the amenity, swept path drawings, back of house facilities and other key locations specific to the amenity. In particular, this is likely to include consideration of team coaches and potentially specific vehicles relating to outside television broadcast.
10. **Traffic Capacity Assessment:** We would request from Lancashire County Council actual and modelled traffic flow data on the A582 and Stanfield Lane in order to model, using Linsig and Junctions 8 (Picady) software, the scenarios included in the following Table:

Junction	Scenario
A582 / Stanifield Lane / Watkin Lane signalised roundabout	<ol style="list-style-type: none"> 1) Existing Baseline (AM Peak, PM Peak, Weekend Peak) 2) Future Baseline (no cricket amenity, assumed A582 dualling) (AM Peak, PM Peak, Weekend Peak) 3) Proposed Development with no A582 dualling (AM Peak, PM Peak, Weekend Peak) 4) Proposed development with A582 dualling (AM Peak, PM Peak, Weekend Peak)
Stanifield Lane / Site Access	<ol style="list-style-type: none"> 5) Existing Baseline (AM Peak, PM Peak, Weekend Peak) 6) Future Baseline (no cricket amenity, assumed Lancashire Central access) (AM Peak, PM Peak, Weekend Peak) 7) Proposed Development with no Lancashire Central access (AM Peak, PM Peak, Weekend Peak) 8) Proposed development with Lancashire Central access (AM Peak, PM Peak, Weekend Peak)

The future scenarios would focus upon a specified assessment year for the cricket amenity to be opened (TBC), and would incorporate consideration of other proposed developments local to the site, including the A582 dualling works and the development of the Lancashire Central site; the proposed residential element of which is located opposite the cricket amenity on Stanifield Lane.

It is currently proposed that access to the site will be provided via an all movements junction onto Stanifield Lane.

11. Travel Plan: Rather than produced as a separate document, the Transport Assessment proposes to incorporate a chapter on what a Full Travel Plan, produced at the time of occupation, will incorporate. This will feature consideration of existing and proposed sustainable (i.e. non-car) modes of travel to the site and put forward a number of measures that can help to promote these modes as far as practically possible.

12. Summary: This final chapter will summarise the key points of the Transport Assessment.

Introduction

This note provides a summary of the matters included within the Farington Cricket Transport Assessment Scoping note issued by WSP to Neil Stevens of Lancashire County Council (LCC). The Scoping Note was dated 8th July 2021, and this note summarises the content, the comments made by reply on 19th July, and also WSP's response to the comments made. The WSP response was originally provided on 6th August. This note and response have been updated following a meeting with LCC and National Highways on 23rd September.

This note is intended to provide clarification on the nature of the proposed development, the approach to assessment, and to ask for further clarification on expectations LCC have for the scope of the Transport Assessment report to be submitted with the planning application. It also provides an opportunity for National Highways to review the scoping to date and to provide any additional comments.

Response to comments made

The table below takes a section by section approach to the comments made, outlining our initial content on each section included within the Scoping Note dated 8th July, and the comments received by LCC. The right-hand column provides an updated response to the comments made.

Section	WSP Draft Scoping Note	Highway Authority Comment	WSP Response
1)Introduction	Background, purpose, scope, methodology etc	Your introduction is of interest and if I have understood it correctly indicates: <ul style="list-style-type: none"> • General use 250 parking spaces • Ticketed events 50days 250 spaces + 250 overflow= 500 spaces in total • Other events (excluding the above): <ul style="list-style-type: none"> ○ 20days with circa 2500 attendees (spectators) – do I assume parking provision is as above 	To clarify the proposed cricket use of the amenity: <ul style="list-style-type: none"> • 250 spaces in a permanent car park for day to day use • On event days where demand requires it, a temporary car park with capacity for a further 250 cars would be proposed for use (in a field adjacent to the permanent car park • Up to 20 days of ticketed admission per year • Within the amenity there is capacity for up to 5,000

		<ul style="list-style-type: none"> ○ 4days with circa 5000 spectators – do I assume parking provision is as above <p>Modal split needs to be evidence based using data from other comparable locations with similar attributes, from this, it would be possible to have regard to parking need and how it can be satisfied for all the above situations. You may wish to have this agreed as it will be scrutinised when presented and if not supported would incur significant abortive work.</p>	<p>spectators, although this capacity is not based on fixed seating</p> <ul style="list-style-type: none"> ● It is anticipated that there may be up to 3 days of cricket with a crowd of up to 5,000 ● Regular attendances on the ticketed admission days are not expected to exceed 2,000 <p>On site parking provision based on 250 permanent plus 250 temporary, for any event.</p> <p>For larger events the TA will document proposed event day management plans which will demonstrate how the site will be accessed by all modes, which would be further developed after the determination of the planning application.</p> <p>We acknowledge the need for the evidence based modal split information. There is no precedent for a facility like this in the country (essentially a permanent second home for a County Cricket club) on which to draw however we will provide evidence based on existing club travel patterns and attendance figures based on amenities used by</p>
--	--	---	--

			<p>LCCC for all teams (from first team to Junior teams).</p> <p>Since writing the scope, data collected from a ticketed Lancashire Cricket 1st XI match at Sedbergh school on 23rd July 2021 (remote location in Cumbria with limited public transport provision, small local population for walk and cycle) saw an attendance of 875 and 252 cars parked in the two allocated car parks.</p> <p>Additional data was collected from a ticketed LCCC 1st XI match at Aigburth Cricket Club, Liverpool on 21st - 23rd September 2021. This game was a championship decider closer to a residential population than is the case for Farington. This event saw an attendance of 1,192 on Day 1, 1,072 on Day 2 and 1,028 on Day 3.</p> <p>The pavilion building will also house some ancillary use which would be used for private hire functions. This is expected to have a capacity of 120 table covers. TRICS analysis indicates that the peak trip generation for this use would be outside of the network peak hours and that it would generate a</p>
--	--	--	---



			maximum two-way vehicle trips of 24 vehicles in the weekday PM peak and 14 vehicles in the weekend peak.
2) Existing Conditions	<p>Photographic and desktop review of existing conditions for active travel, public transport, the highway network and consideration of traffic congestion issues.</p> <p>Road safety section, including review of local accident records within the local area over the previous five years and identification of any trends, with a description of how the development will mitigate against any road safety impacts.</p>	<p>Existing conditions (highways): to be pre Covid, and include recorded evidence (i.e. not anecdotal) and to include delay and queuing as a well as the usual modal split.</p> <p>I would suggest that you include observed vehicle speeds in the vicinity of your access, as this will influence visibility requirements or allow us to understand what would be required to achieve a lower speed limit (as discussed for Stanifield Lane option), it is not as simple as simply changing a speed sign.</p> <p>If access is to be taken from A582 a speed survey would still be required as well as satisfying standards from a horizontal/vertical perspective.</p> <p>I would not see this section to include mitigation as you suggest.</p>	<p>Noted. On top of our own on-site observations and desktop analysis we propose to refer to completed Transport Assessments for relevant local applications (referenced elsewhere in your response) in order to quantify any existing delay and queuing on the network.</p> <p>As per separate email exchange Speed surveys have been undertaken in accordance with DMRB CA 185 Vehicle speed measurement (formally TA 22/81) to feed into the TA and the access design for the proposed development.</p>

<p>3) Proposed Development</p>	<p>A description of the development, including on site highway design and layout, access, car parking and key information such as seasonality, typical and peak use, sustainable travel connections, specific operational requirements (i.e. coach access, occasional event day amenity (for example, portable toilets, refreshment trailers etc)) in the specific context of the site.</p>	<p>Proposed development: at this stage no comments can be provided, as it is a description with layout What regard are you having for coaches (drop off pick up) and their parking. Car park provision to be evidence based,</p> <ul style="list-style-type: none"> a. what provision is their for emergency access or servicing. b. what provision is their for security as this is important for larger events. c. what provision is for cyclists. d. what provision is for events with TV coverage and their needs (HGV parking) together and or additional corporate hospitality (marquees etc) 	<p>Noted. All of these items will be addressed in the TA.</p> <p>An emergency access off the A582 is being considered and the TA will include an inductive drawing showing the suggested location of the emergency access.</p>
<p>4) Transport Principles</p>	<p>Including the proposed operation of the site for normal day to day operations as well as consideration of how the site would operate on a ticketed event day. This will feature thoughts on how the amenity can look to regulate and influence travel mode choice, arrival time and</p>	<p>No comment at this stage</p>	<p>Noted</p>



	departure profiles. This section will set the scene for all transport interventions described across the document		
5)Policy Review	This section will consist of a review of all relevant policy and description of how the development complies with national, regional and local policies.	No comment at this stage	Noted
6)Trip Generation and Distribution	This will be based on a range of sources of information, including the following: <ul style="list-style-type: none"> ▪ LCCC Member home postcodes; ▪ Turnstile information (arrival times and numbers) from Emirates Old Trafford; ▪ Turnstile information (arrival times and numbers) from other LCCC home venues (i.e. Blackpool, Southport, Aigburth, Sedburgh); ▪ Scheduled amenity timetable developed in tandem with LCCC; ▪ Data from other new-build cricket facilities (e.g. the Ageas bowl in Hampshire); ▪ The TRICS database to capture non-cricket use trips; ▪ Existing traffic flows and distribution on the local highway network; and ▪ Forecast traffic flows and distribution on the local highway network noting future planned improvements such as the A582 dualling scheme. 	<p>Trip Generation and distribution: no comment on suggested sites until i have seen the data. However, as stated above data needs to be from other comparable sites. A list of locations does not indicate that they are comparable. Data will also need to consider larger events.</p> <ol style="list-style-type: none"> Car parking needs to be evidence based. Sustainability needs to be evidence based. I would suggest that you need also consider travel needs for larger events and modal use and where you expect PT/Rail to be used that there is capacity within that service (evidence based). 	<p>Noted. As referenced under Section 1, we acknowledge the need for the evidence based modal split information. There is no precedent for a facility like this in the country (essentially a permanent second home for a County Cricket club) on which to draw information from, however we will provide evidence based on existing club travel patterns and attendance figures (where available) based on amenities used by LCCC for all teams (from first team to Junior teams).</p> <p>Trip generation for the site will be calculated from a first principles approach, using an indicative summer season timetable for the various user groups at the site (training sessions/age group cricket/academy fixtures). The number of users associated with</p>

		<ul style="list-style-type: none"> d. Traffic data to be pre Covid and factored up using traditional methods e. Committed developments to be included (this includes Cuerden site as approved and many other sites (you may wish to look at the Leyland Testtrack application/Pickerings Farm (the Lanes) to see what they included). f. The dualling of the A582 is not committed the benefits of that scheme would be an additional sensitivity test unless you are proposing the sue (sic) of a '<i>Grampian condition</i>'. 	<p>each user group and associated vehicle trips will be provided. Trip generation will be focused on timetabled change over periods for the site between the training/fixture sessions, focussing on 17:00-18:00 weekday and 13:00-14:00 on weekends, which overlap with network peak times.</p> <p>Development trip distribution will be calculated using postcode data for home locations of current LCCC members.</p> <p>The position on the A582 dualling scheme is noted. We have outlined consideration of a scenario with and without the A582 scheme in the Scenarios we have listed in Section 10.</p>
<p>7) Active Travel and Sustainable Transport Strategy</p>	<p>This chapter will include a description and assessment of existing and proposed provision for pedestrians, cyclists and public transport. There will also be an assessment of opportunities for travel to Farington Cricket on foot, by cycle or public transport, and a description of how the development will enhance the provision for travel</p>	<p>Needs to be evidence based and having regard to spare capacity on the rail and PT networks. For peds and cyclists regard will be had to this as a realistic modal choice and its ramifications i.e. impacts on signals as ped demand will increase.</p>	<p>Noted and will be incorporated.</p>



	by these modes. We will produce annotated site context plans in recognition of the above.		
8) Parking Strategy	<p>This chapter will describe the parking provision on the site based on two scenarios, outlined as follows:</p> <ul style="list-style-type: none"> ▪ Normal day-to-day operations; and ▪ Event Day operations (occasional events with up to 5,000 spectators). <p>This strategy will outline how the site will operate within its car park capacity without causing obstruction or overspill parking on local roads (most importantly Stanifield Lane in the context of the site). Layouts of the car parks proposed for the site will be included, swept path analysis will be demonstrated and appropriate disabled parking provision, and EV charging, in line with applicable standards, will be evidenced.</p>	Parking strategy: no comment, however evidence is critical	Noted and will be incorporated. We have assessed parking demand at three recent out-ground LCCC fixtures (two 1 st XI and one 2 nd XI) which will help inform development of the parking strategy.
9) Servicing and Refuse Strategy	<p>This chapter will include the quantum and types of servicing and refuse vehicles likely to access the amenity, swept path drawings, back of house facilities and other key locations specific to the amenity. In particular, this is likely to include consideration of team coaches and</p>	also include site security and corporate event provision	Noted, will be incorporated, either in this section or within the proposed development section. This will need input from the wider Project team.

	<p>potentially specific vehicles relating to outside television broadcast.</p>		
<p>10) Traffic Capacity Assessment</p>	<p>We would request from Lancashire County Council actual and modelled traffic flow data on the A582 and Stanfield Lane in order to model, using Linsig and Junctions 8 (Picady) software, the scenarios included in the attached Table 1</p>	<p>Traffic Capacity assessment: models to use data pre covid, be validated against queue data/delay (where appropriate). You are requesting LCC to provide traffic data, I do not hold such data, however data could be available from:</p> <p>Other planning applications such as:</p> <ol style="list-style-type: none"> a. Cuerden mixed use site (LCC application) b. Leland Test track, c. Pickering Farm (the lanes) or d. A582 dualling application. <p>It would be typical to ask the owner of that information as there may be a cost associated. I am aware that some consultants are happy to use information that is in the public domain without asking. That is your call.</p> <p>As a suggestion you may wish to get agreement on data and its suitability once you have located it having regard to its age and approach to update it to post Covid situation.</p> <p>Depending on the impacts and network operation and its</p>	<p>We have reviewed the planning applications you have referenced and will use base traffic flows from the consented application for the Cuerden mixed use site which provides 2016 survey data for weekday and weekend peak periods. We have discussed with the planning team at LCC and they have confirmed the that the use of this data is suitable.</p> <p>Capacity assessments will be carried out for day-to-day trip generation for typical weekday PM peak (17:00-18:00) and weekend peak (13:00-14:00) periods. The timetabled use of the site indicates there will be no traffic generation from the site during the AM peak period (07:30-08:30), with AM training sessions/fixtures not commencing until 10:00.</p> <p>We propose to use the 2016 data included within the Cuerden mixed use site TA and apply TEMPRO growth rates to determine current base year (2021) and future year (2024) scenarios. The growth rates will be adjusted to account for</p>

		<p>sensitivity a microsimulation model may be required.</p> <p>As you will realise in line with limited certainty (of mitigation provided from other developments) that a number of scenarios will need to be modelled. It is more complicated that what you suggest.</p> <p>The modelling will indicate the impacts, it is for you to provide mitigation that clearly negates against all impacts.</p> <p>A safety audit will be required on all changes.</p> <p>Include capacity on link pinch points of the impacted network under a scenario without dualling A582</p>	<p>committed developments to avoid double counting of local growth.</p> <p>The following committed developments will be included:</p> <ul style="list-style-type: none"> - Cuerden mixed use site - Leyland Test Track - Land West of Lancashire Business Park - Former New Mill Site Land off Wesley St, Bamber Bridge - Land Formerly Gas Works, Leyland Rd - Vernon Carus, Penwortham - Land to the rear of 2 Leyland Lane 454 Croston Road - Land off Croston Road, between Moss Lane and rear of 394 Croston Rd - Land to the north of Altcar Lane - Land Near Shaw Road Brook Rd, Altcar Lane - Land south of Cuerden Farm and Woodcocks Farm - Land north of Lancaster Lane
--	--	--	--

			<ul style="list-style-type: none"> - Land Adjoining Cuerden Residential Park <p>Committed development flows will be taken from the Traffic flow diagrams provided in the Cuerden mixed use TA Addendum and the Land west of Lancashire Business Park applications.</p> <p>A sensitivity test will be carried out which will be included expected developments which are yet to receive planning approval. This will include:</p> <ul style="list-style-type: none"> - The A582 dualling - Pickerings Farm <p>The traffic flows for the above will be taken from the approved Land West of Lancashire Business Park Planning application - 07/2020/00781/OUT.</p> <p>We are not proposing to undertake any microsimulation modelling within the TA for this application. Given the proposed level of use of the site, we do not anticipate that the proposed development will generate any significant traffic impact on the wider road network beyond the site access junction and the A582/Stanifield</p>
--	--	--	---

			<p>Lane roundabout, assessment of which will be incorporated.</p> <p>We do not consider that there will be any material impact on the operation of the highway network that National Highways are responsible for and our assessment will be limited to the local road network.</p> <p>We consider that the scenarios included within the TA Scoping note are proportionate to the nature of the proposed development and will enable a robust assessment to be undertaken, and for the impacts on the highway network to be determined. We have included scenarios with and without the completed A582 dualling scheme and with and without the Lancashire Central (Cuerden) site access from Stanifield Lane, covering a range of time periods.</p> <p>We have instructed an independent 3rd party to undertake a Stage 1 Road Safety Audit (RSA) of the proposed site access junction. We will produce a designer's response to the findings of the RSA. Both of these documents will be appended to the TA.</p>
--	--	--	---

<p>11) Travel Plan</p>	<p>Rather than produced as a separate document, the Transport Assessment proposes to incorporate a chapter on what a Full Travel Plan, produced at the time of occupation, will incorporate. This will feature consideration of existing and proposed sustainable (i.e. non-car) modes of travel to the site and put forward a number of measures that can help to promote these modes as far as practically possible.</p>	<p>it would be typical that a framework be provided as part of the application and that it will be conditioned with a full TP provided post-delivery.</p>	<p>Noted, will be incorporated.</p>

Leary, Adam

From: Hilton, Warren <Warren.Hilton@highwaysengland.co.uk>
Sent: 10 November 2021 13:00
To: Leary, Adam; Barrett, Hannah
Cc: Marsh, Kristian; McKenzie, Neville
Subject: FW: Farington Cricket Amenity - TA Scoping and Response to Comments
Attachments: Farington TA Scoping_WSP Response_06102021.pdf; Farington Cricket Scoping 08072021_FINAL.pdf

Adam, Hannah,

Thank you for inviting us to comment on the attached scoping note in relation to the cricket facility proposal at Farington.

The scoping note was written for LCC and so doesn't really consider National Highways or the SRN. Notwithstanding, Lancashire County Council have provided comment; with you providing further responses to the LCC comments. However, the broad principles of the Transport Assessment Scoping Note (& comments) would apply equally to the assessment of the SRN and so we make the following comments below:

Section 1: Introduction

The comments from LCC and WSP DP are noted. WSP NH have no additional comments to add.

Section 2: Existing Conditions

The comments from LCC and WSP DP are noted, however, the SRN is not included within the geographic study area. Given the location of the proposed site, it is requested that WSP DP include the SRN within the area of influence of the development proposal; namely M6 J29 / M65 J1 and M65 Terminus Roundabout (LCC). Details on the existing conditions of these sections of the SRN should be included in the Transport Assessment. The SRN should also be included in the accident analysis that will be undertaken and also be considered for operational assessment (depending on the level of traffic flow change at the SRN).

Section 3: Proposed Development

The comments from LCC and WSP are noted. We have no additional comments to add.

Section 4: Transport Principals

The comments from LCC and WSP are noted. We have no additional comments to add.

Section 5: Transport Policy

The comments from LCC and WSP are noted. We would advise that National Highways policy (DfT Circular 02/2013) should be referenced with any salient policy points applied to the development proposals.

Section 6: Trip Generation and Distribution

The comments from LCC and WSP are noted. We have no additional comments to add.

Section 7: Active Travel and Sustainable Transport Strategy

The comments from LCC and WSP are noted. We have no additional comments to add.

Section 8: Parking Strategy

The comments from LCC and WSP are noted. We have no additional comments to add.

Section 9: Servicing and Refuse Strategy

The comments from LCC and WSP are noted. We have no additional comments to add.

Section 10: Traffic Capacity Assessment

The comments from LCC and WSP are noted; however, we would make the following comments:

- **Committed development and infrastructure:** the Transport Assessment needs to be mindful of sites emerging/currently in the planning process; and how these will be dealt with in the Transport Assessment e.g. assumption around traffic forecasting and sensitivity testing. South Ribble Council (as local planning authority) and LCC (as local highway authority) are best placed to advise to ensure a consistent and equitable approach with respect to commitments across the various sites emerging/currently in the planning process; however the transport assessment will need to clearly evidence the approach taken. The Transport Assessment needs to be mindful of Paragraph 22 of the governing DfT Policy Circular 02/2013 for assessing impacts on the SRN as this development isn't an allocated site within the current Local Plan.
- Traffic forecasting should include a 'maximum traffic' scenario based on full occupancy of the Cricket Club Amenity i.e. 5000 spectator capacity.
- If operational assessments are required at the SRN, these should include an Opening Year Assessment (assuming full build out and occupation) and a Future Year Assessment (at either a date ten years after the date of registration of the associated planning application or the end of the Local Plan period depending on whichever is greater).

We hope you find these comments useful. If you would like to discuss anything about this email, please contact me.

Kind regards,

Warren Hilton, Assistant Spatial Planner

Operations North West Spatial Planning Team

National Highways | Piccadilly Gate | Store Street | Manchester | M1 2WD

Web: www.highwaysengland.co.uk.

From: Leary, Adam <Adam.Leary@wsp.com>

Sent: 06 October 2021 14:39

To: Hilton, Warren <Warren.Hilton@highwaysengland.co.uk>; kristian.marsh@highwaysengland.gov.uk; McKenzie, Neville <Neville.McKenzie@wsp.com>; Stevens, Neil <Neil.Stevens@lancashire.gov.uk>; Burns, Steve <Steve.Burns@lancashire.gov.uk>

Cc: James Royle <jroyle@chromaconsulting.co.uk>; Dyson, Chris <Chris.Dyson@lancashire.gov.uk>; Prideaux, Emma <Emma.Prideaux@lancashire.gov.uk>; Barrett, Hannah <Hannah.Barrett@wsp.com>; Riley, Kevin <Kevin.Riley@wsp.com>

Subject: Farington Cricket Amenity - TA Scoping and Response to Comments

All

Following our recent meeting to discuss the above, please find attached two documents, as follows:

- 1) Our initial TA Scoping Note issued to Lancs CC Highways for comment;
- 2) A document outlining the comments made by Lancs CC Highways following review of the scope, and our response to this comments. This also includes clarification and updates on the proposals as appropriate.

Please could you review and advise of any concerns with the scope and coverage of our TA, ideally by the end of next week (i.e. 15th October 2021).



MEETING NOTES

PROJECT NUMBER	70082141 and 70084465	MEETING DATE	05 January 2022
PROJECT NAME	Farington Cricket / Lancashire Central	VENUE	Microsoft Teams
CLIENT	Eric Wright Group / Maple Grove	RECORDED BY	AL
MEETING SUBJECT	Farington Cricket / Lancashire Central Transport Assessment Work		

PRESENT	Adam Leary (AL), Jim Outterside (JO), Hannah Barrett (HB) - WSP Chris Dyson (CD), Emma Prideaux (EP), Fayaz Laly (FL) - Lancashire County Council Strategic Development Neil Stevens (NS) - LCC Highways Development Control James Scott (JS) - Maple Grove James Royle (JR) - Chroma
APOLOGIES	Paul Newton (Barton Willmore)
DISTRIBUTION	As above plus:
CONFIDENTIALITY	Restricted

1 Programme

- JR outlined the programme for the Farington cricket proposal which is driven by the need to prepare wickets in Summer 2022. The intention is for a planning application to be submitted w/c 31st Jan
- JS stated that the planned submission date for the Lancashire Central site is early March
- NS made reference to the submitted and recently refused application for Pickerings Farm and confirmed that the applicants have 6 months to appeal that decision. A potential appeal would fall within the likely determination periods for both the Farington cricket and Lancs Central applications

2 Completeness of microsimulation data.

- WSP do not have the base model (i.e. the model that would have been calibrated and validated against observed conditions)
- WSP have requested this from Warren Hilton @ National Highways
- If WSP is unable to obtain this base model it could make use of the future year models however this is not best practice and would need assurance from LCC and National Highways that they are happy with this approach.
- Whilst NS stated that it is not standard practice to not use a future year model it was acknowledged that this approach could be acceptable if it is not possible to obtain the base models
- WSP to chase with National Highways and to explore whether the base model can be obtained from Mott MacDonald, who undertook the original modelling for Cuerden on behalf of Maple Grove/LCC.
- WSP to set out proposed modelling approach to NS.

3 Issues arising in relation to accessing the data.

- JO confirmed that the models are dated now, developed in Vissim 5.4 a version of the software from 2013 and the WSP modelling team have issues with compatibility over later versions of VISSIM (which can't open the models). Therefore, a limited number of people/machines that can undertake the work. Whilst this is an internal issue for WSP to resolve, there may be an impact on timescales for delivery

4 Application of the microsimulation data.

- The models cover the AM and PM weekday periods of (07:30 – 08:30 and 16:30-17:30)

MEETING NOTES

- From a Farington Cricket perspective, WSP do not consider that car trips in and out of the site in these periods will be anything more than negligible, both for regular training sessions in the summer and for larger event days. AL stated that this would be explained and described in the TA, but made the point that due to the application timescales and the modelled time periods expected not to coincide with significant activity into and out of the Farington site, Vissim modelling would not be included within the submitted Transport Assessment
- NS noted this and made the point that this risk sat with the applicant and the Vissim modelling might be amongst post submission recommendations depending on his review of the TA. One issue to note in particular would be the degree to which the large match day events start and finish times could be guaranteed to fall outside of peak hours. If flexibility is required on this the possibility of Vissim evidence being required could increase.
- Subject to some of the technical issues referred to under completeness of Microsimulation data – the intention would be for the TA for Lancashire Central to incorporate the results of the Vissim modelling

5 Overall TA interface between the Lancashire Central and Farington sites

- An agreed position on this is dependent on the timescales for the application. Based on the programme timescales referred to above, Farington cricket would view the consented Cuerden scheme as a committed development. When the Lancs Central TA is submitted, this would likely include reference to Farington Cricket as an expected development, as it would be a live, but undetermined, planning application
- NS understood and considered this approach appropriate

6 Approach to Cuerden permission as a committed development within the Farington TA

- As mentioned above, based on the planned submission dates the Farington cricket TA would consider the consented Cuerden scheme as a committed development. Given that the potential revised application includes proposed uses which are likely to reduce the site's trip generation, particularly at peak times, WSP may wish to include a written narrative on what the application might incorporate (this would need to be confirmed with Maple Grove to ensure that the narrative is representative of the anticipated scheme).

NEXT MEETING


NS suggested a number of periodic follow up meetings be arranged after the Farington application has been submitted to discuss the TA. NS requested a printed hard copy of the TA document for both schemes.

POST MEETING NOTE

WSP received some additional VISSIM modelling files from National Highways on Friday 7th January 2022. WSP will review the content of these files and confirm whether they include the base model files which could then be used.

Appendix B

SPEED SURVEY DATA



Job Number: MHC-245-21 Stanifield Lane, Farington
Speed limit: 60mph
Weather: Dry, Clear
Date: Tuesday 21st September 2021
Time period: 10:00-12:00, 14:00-16:00
Incidents: None reported



Site 1



Northbound	
85th Percentile	37.5
Average speed	32.5
Vehicles above limit	0
Vehicles 15mph above limit	0

Southbound	
85th Percentile	43.0
Average speed	37.3
Vehicles above limit	1
Vehicles 15mph above limit	1

MHC-245-21 Stanifield Lane, Farington

Site 1 Southbound AM											
Sample	Speed	Veh Cat	Sample	Speed	Veh Cat	Sample	Speed	Veh Cat	Sample	Speed	Veh Cat
1)	32	Car	26)	34	Car	51)	40	Car	76)	38	Ogv1
2)	27	Lgv	27)	39	Lgv	52)	42	Car	77)	32	Lgv
3)	33	Ogv2	28)	30	Psv	53)	44	Car	78)	39	Car
4)	35	Lgv	29)	33	Psv	54)	34	Lgv	79)	37	Lgv
5)	44	Car	30)	26	Car	55)	39	Ogv1	80)	43	Car
6)	42	Car	31)	21	Car	56)	34	Car	81)	46	Car
7)	46	Car	32)	33	Lgv	57)	36	Car	82)	35	Lgv
8)	45	Car	33)	42	Car	58)	47	Car	83)	42	Car
9)	35	Car	34)	46	Car	59)	44	Lgv	84)	34	Car
10)	36	Ogv1	35)	87	Car	60)	42	Car	85)	38	Lgv
11)	27	Car	36)	40	Car	61)	44	Lgv	86)	30	Car
12)	30	Car	37)	38	Car	62)	42	Car	87)	28	Lgv
13)	46	Car	38)	41	Car	63)	39	Lgv	88)	25	Lgv
14)	44	Car	39)	45	Car	64)	30	Car	89)	28	Lgv
15)	39	Lgv	40)	38	Car	65)	42	Car	90)	35	Car
16)	40	Car	41)	29	Car	66)	33	Psv	91)	44	Car
17)	40	Car	42)	54	Car	67)	41	Car	92)	37	Car
18)	45	Lgv	43)	50	Car	68)	40	Car	93)	36	Car
19)	40	Car	44)	40	Car	69)	37	Car	94)	39	Car
20)	40	Car	45)	36	Car	70)	40	Car	95)	40	Car
21)	36	Lgv	46)	33	Lgv	71)	31	Lgv	96)	24	Car
22)	48	Car	47)	22	Car	72)	40	Car	97)	39	Car
23)	34	Ogv2	48)	39	Lgv	73)	28	Car	98)	25	Car
24)	37	Lgv	49)	41	Lgv	74)	36	Car	99)	34	Car
25)	34	Ogv2	50)	32	Ogv2	75)	42	Car	100)	32	Car

Speed limit
Weather
Date
Time period

60mph
Dry, Clear
Tuesday 21st September 2021
10:00-12:00

Incidents: **None reported**

85th Percentile **44.0**
Average speed **37.7**
Vehicles above limit **1**
Vehicles 15mph above limit **1**

MHC-245-21 Stanifield Lane, Farington

Site 1 Southbound PM											
Sample	Speed	Veh Cat	Sample	Speed	Veh Cat	Sample	Speed	Veh Cat	Sample	Speed	Veh Cat
1)	33	Car	26)	27	Ogv2	51)	39	Lgv	76)	40	Car
2)	33	Car	27)	42	Car	52)	45	Car	77)	49	Car
3)	40	Car	28)	37	Car	53)	39	Car	78)	35	Car
4)	39	Car	29)	34	Psc	54)	36	Car	79)	33	Psv
5)	32	Car	30)	31	Ogv1	55)	33	Ogv2	80)	33	Car
6)	35	Car	31)	41	Car	56)	37	Lgv	81)	35	Lgv
7)	34	Car	32)	40	Car	57)	31	Car	82)	38	Car
8)	40	Ogv1	33)	32	Ogv2	58)	27	Car	83)	37	Ogv2
9)	36	Car	34)	39	Car	59)	38	Car	84)	45	Car
10)	34	Car	35)	34	Lgv	60)	34	Car	85)	41	Car
11)	38	Car	36)	38	Car	61)	38	Car	86)	55	Car
12)	32	Car	37)	31	Car	62)	37	Car	87)	39	Car
13)	52	Car	38)	49	Car	63)	35	Psv	88)	31	Lgv
14)	42	Car	39)	40	Car	64)	30	Car	89)	30	Car
15)	33	Car	40)	37	Car	65)	35	Lgv	90)	42	Lgv
16)	40	Ogv2	41)	32	Car	66)	35	Car	91)	33	Car
17)	43	Car	42)	42	Lgv	67)	33	Car	92)	36	Car
18)	34	Lgv	43)	31	Car	68)	38	Car	93)	38	Car
19)	27	Car	44)	45	Car	69)	39	Car	94)	33	Lgv
20)	35	Car	45)	31	Car	70)	35	Car	95)	30	Car
21)	34	Car	46)	35	Lgv	71)	40	Car	96)	34	Car
22)	42	Car	47)	42	Lgv	72)	36	Car	97)	37	Car
23)	37	Car	48)	34	Car	73)	36	Car	98)	37	Car
24)	33	Car	49)	36	Lgv	74)	46	Car	99)	41	Lgv
25)	47	Car	50)	33	Car	75)	41	Car	100)	35	Car

Speed limit
Weather
Date
Time period

60mph
Dry, Clear
Tuesday 07th July 2021
14:00-16:00

Incidents: **None reported**

85th Percentile **42.0**
Average speed **36.9**
Vehicles above limit **0**
Vehicles 15mph above limit **0**

MHC-245-21 Stanifield Lane, Farington

Site 1 Northbound AM											
Sample	Speed	Veh Cat	Sample	Speed	Veh Cat	Sample	Speed	Veh Cat	Sample	Speed	Veh Cat
1)	38	Car	26)	38	Lgv	51)	33	Car	76)	28	Lgv
2)	36	Car	27)	31	Car	52)	33	Car	77)	27	Lgv
3)	32	Car	28)	33	Car	53)	22	Ogv1	78)	30	Car
4)	28	Ogv1	29)	33	Car	54)	29	Psv	79)	38	Lgv
5)	31	Car	30)	25	Ogv1	55)	40	Car	80)	24	Ogv1
6)	29	Lgv	31)	31	Car	56)	32	Car	81)	24	Car
7)	27	Car	32)	39	Car	57)	37	Car	82)	34	Lgv
8)	24	Lgv	33)	37	Car	58)	40	Car	83)	28	Car
9)	32	Car	34)	26	Car	59)	36	Car	84)	27	Car
10)	40	Car	35)	33	Car	60)	41	Lgv	85)	25	Car
11)	31	Car	36)	31	Car	61)	33	Car	86)	26	Car
12)	30	Car	37)	29	Lgv	62)	47	Lgv	87)	27	Car
13)	34	Car	38)	28	Car	63)	23	Ogv1	88)	33	Lgv
14)	33	Ogv1	39)	50	Car	64)	35	Car	89)	36	Car
15)	37	Car	40)	41	Car	65)	28	Car	90)	28	Car
16)	30	Lgv	41)	34	Lgv	66)	29	Lgv	91)	30	Psv
17)	28	Car	42)	32	Ogv2	67)	33	Car	92)	31	Lgv
18)	31	Car	43)	35	Car	68)	28	Ogv1	93)	24	Lgv
19)	27	Lgv	44)	39	Lgv	69)	32	Lgv	94)	40	Lgv
20)	29	Lgv	45)	28	Lgv	70)	27	Car	95)	32	Car
21)	33	Car	46)	38	Car	71)	31	Car	96)	29	Ogv1
22)	32	Lgv	47)	23	Car	72)	24	Car	97)	33	Car
23)	37	Lgv	48)	37	Car	73)	32	Car	98)	26	Car
24)	38	Car	49)	28	Car	74)	27	Car	99)	32	Car
25)	33	Car	50)	32	Car	75)	38	Car	100)	36	Car

Speed limit

60mph

Incidents: **None reported**

85th Percentile

38.0

Weather

Dry, Clear

Average speed

31.9

Date

Tuesday 21st September 2021

Vehicles above limit

0

Time period

10:00-12:00

Vehicles 15mph above limit

0

MHC-245-21 Stanifield Lane, Farington

Site 1 Northbound PM											
Sample	Speed	Veh Cat	Sample	Speed	Veh Cat	Sample	Speed	Veh Cat	Sample	Speed	Veh Cat
1)	34	Car	26)	37	Lgv	51)	26	Car	76)	30	Lgv
2)	36	Lgv	27)	32	Car	52)	27	Car	77)	27	Car
3)	32	Car	28)	36	Car	53)	32	Car	78)	29	Car
4)	31	Ogv2	29)	33	Car	54)	35	Psv	79)	32	Ogv1
5)	32	Car	30)	42	Car	55)	30	Car	80)	33	Ogv1
6)	29	Lgv	31)	33	Lgv	56)	27	Car	81)	32	Lgv
7)	25	Lgv	32)	37	Car	57)	38	Lgv	82)	45	Car
8)	24	Lgv	33)	30	Car	58)	34	Psv	83)	34	Car
9)	32	Car	34)	34	Car	59)	37	Car	84)	32	Car
10)	48	Car	35)	37	Car	60)	27	Ogv1	85)	33	Lgv
11)	31	Car	36)	40	Car	61)	28	Car	86)	31	Car
12)	35	Car	37)	31	Car	62)	38	Car	87)	40	Car
13)	44	Car	38)	32	Car	63)	30	Lgv	88)	32	Car
14)	33	Ogv2	39)	36	Car	64)	31	Car	89)	29	Car
15)	27	Car	40)	32	Car	65)	37	Car	90)	34	Car
16)	30	Lgv	41)	30	Car	66)	30	Lgv	91)	36	Car
17)	28	Lgv	42)	32	Car	67)	38	Lgv	92)	34	Car
18)	35	Car	43)	33	Car	68)	34	Car	93)	30	Car
19)	47	Lgv	44)	35	Car	69)	37	Car	94)	34	Car
20)	29	Lgv	45)	37	Lgv	70)	33	Car	95)	28	Car
21)	39	Car	46)	35	Car	71)	30	Car	96)	31	Car
22)	30	Lgv	47)	34	Car	72)	32	Car	97)	26	Car
23)	37	Lgv	48)	27	Car	73)	26	Ogv2	98)	29	Car
24)	38	Car	49)	35	Lgv	74)	35	Car	99)	35	Lgv
25)	34	Car	50)	34	Car	75)	36	Car	100)	33	Car

Speed limit
Weather
Date
Time period

60mph
Dry, Clear
Tuesday 07th July 2021
14:00-16:00


Incidents: **None reported**

85th Percentile **37.0**
Average speed **33.1**
Vehicles above limit **0**
Vehicles 15mph above limit **0**



Appendix C

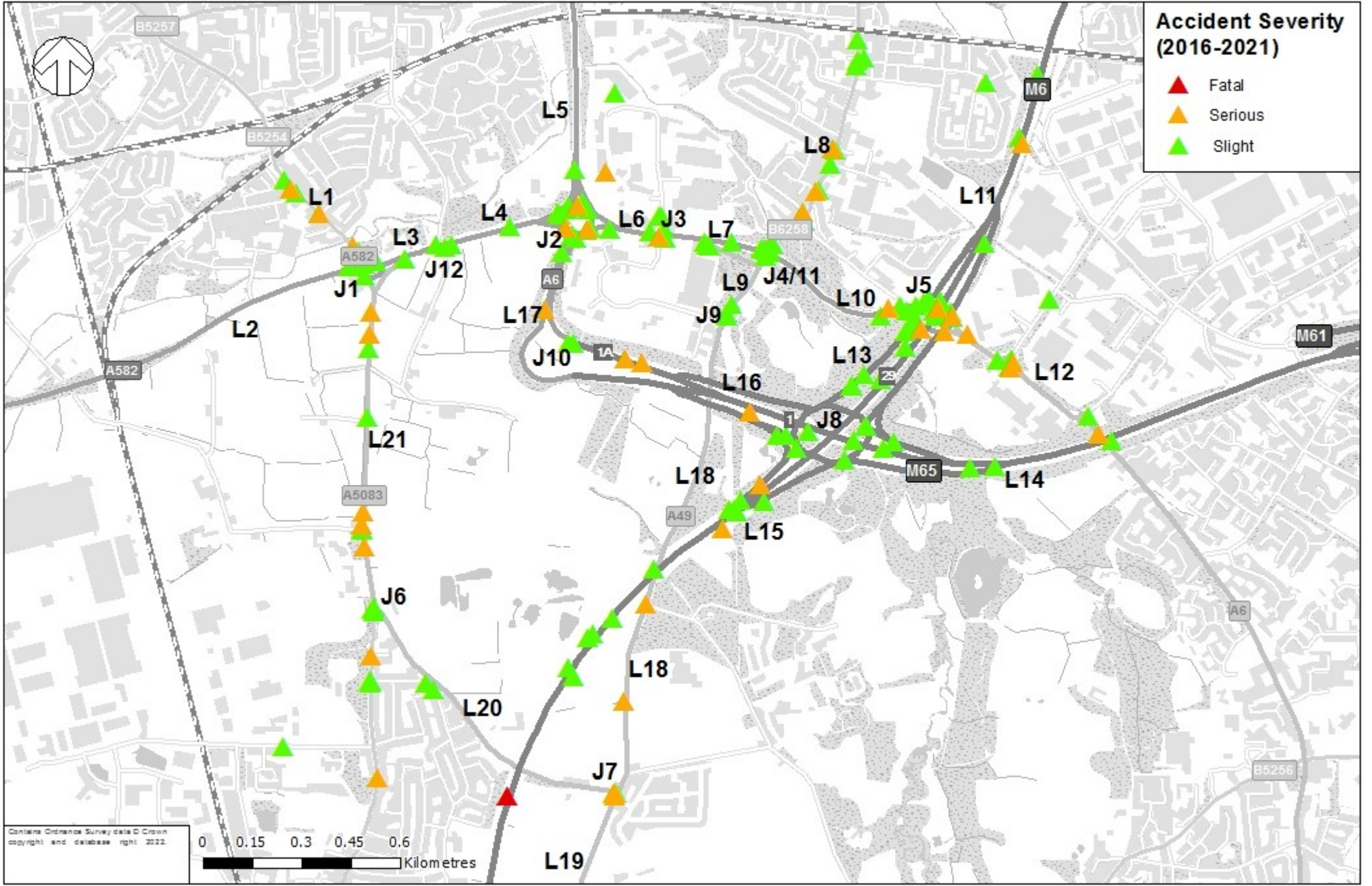
PERSONAL INJURY ACCIDENT DATA



Date Modified:

Drawn By:

File:



CURRENT_ACCIDENTS.ACCIDENT_YEAR > 2015 AND CURRENT_ACCIDENTS.EASTING BETWEEN 354750 AND 357300 AND CURRENT_ACCIDENTS.NORTHING BETWEEN 423440 AND 425850

a.ID

MA14

Id : 308561 **Reference No :** SA1600017 **Casualties :** 1 **Vehicles :** 1 **Severity :** Slight **Accident Date & Time :** Monday, 25 April 2016 16:45
Grid Ref : 355930 / 425199 **Carriageway Type :** 7 - Slip Road **Lighting Condition :** 1 - Daylight: street lights present
First Road : U22318 : Cuerden Way **Speed Limit :** 30 **Junction Type :** 7 - Multiple junction **Weather Condition :** 1 - Fine without high winds
Second Road : A6 : Lostock Lane **Junction Control :** 2 - Automatic traffic signal **Surface Condition :** 1 - Dry
Distance : **Direction :** 9 - Unknown **Human Control :** 0 - None within 50 metres **Special Condition :** 0 - None
Building No : **Name :** **Physical Facility :** 8 - Central refuge - no other controls **Carriageway Hazard :** 0 - None
Town : Bamber Bridge **Officer Attended :** Yes **Reported at Scene :** No
District : 7 - South Ribble
County : Lancashire

Nature of Accident

pedestrian is crossing road at traffic light controlled junction (non pedestrian controlled) v001 has come around corner as pedestrian is crossing, failing to stop in time colliding with pedestrian.

Causations

No	Contributory Factor	Participant	Participant No	Confidence
1	405 - Failed to look properly	Vehicle	1	Possible
2	602 - Careless, reckless or in a hurry	Vehicle	1	Possible

Casualties

1 **Casualty Type :** 3 - Pedestrian
Severity : Slight
Gender : Female **Age :** 22
Postcode : BB1 9ST
School Pupil : No **School Name :**

Pedestrian
Location : 5 - In carriageway, crossing elsewhere
Movement : 3 - Crossing from driver's offside
Direction : 7 - West
Vehicle No : 1

Vehicles

1 **Vehicle Type :** 9 - Car
Registration : UNKNOWN
Vehicle Hit : **Hit and Run :** No
Gender : Not Traced **Age :** 65
Postcode : UK

Emergency Vehicle :
Breath Test : 5 - Driver not contacted at time of accident
Foreign Vehicle : 0 - Not a foreign registered vehicle
Journey Purpose : 5 - Other / Not Known
Movement From : 7 - West **To :** 1 - North
Manoeuvre : 16 - Going ahead left hand bend
Towing / Articulation : 0 - No tow or articulation

Skidding / Overturning : 0 - No skidding, jack-knifing or overturning
First Impact Point : 0 - Did not impact
Vehicle Location : 0 - On main carriageway - not in restricted lane
Junction Location : 7 - Entering from slip road
Hit in Carriageway Object : 0 - None
Leaving Carriageway : 0 - Did not leave carriageway
Hit off Carriageway Object : 0 - None

MA14

Id : 308571 **Reference No :** SA1600027 **Casualties :** 1 **Vehicles :** 2 **Severity :** Slight **Accident Date & Time :** Saturday, 23 January 2016 18:20
Grid Ref : 356520 / 425774 **Carriageway Type :** 6 - Single carriageway **Lighting Condition :** 4 - Darkness: street lights present and lit
First Road : B6258 : Station Road **Speed Limit :** 30 **Junction Type :** 3 - T or staggered junction **Weather Condition :** 2 - Raining without high winds
Second Road : B6258 : Station Road **Human Control :** 4 - Give way or uncontrolled **Surface Condition :** 2 - Wet / Damp
Distance : **Direction :** 9 - Unknown **Physical Facility :** 0 - No Physical crossing facility within 50 meters **Special Condition :** 0 - None
Building No : **Name :** **Officer Attended :** Yes **Carriageway Hazard :** 0 - None
Town : Bamber Bridge **Reported at Scene :** Yes
District : 7 - South Ribble
County : Lancashire

Nature of Accident

veh1 sets off from stationary and swerves right, directly into path of veh2 travelling in opposite direction. driver arrested for positive breath test

Causations

No	Contributory Factor	Participant	Participant No	Confidence
1	501 - Impaired by alcohol	Vehicle	1	Definite

Casualties

1 **Casualty Type :** 1 - Driver or rider
Severity : Slight
Gender : Male **Age :** 50
Postcode : PR5 4RH
School Pupil : No **School Name :**

Vehicle No : 1

Vehicles

1 **Vehicle Type :** 9 - Car
Registration : WK51ZBO
Vehicle Hit : 2 **Hit and Run :** No
Gender : Male **Age :** 50
Postcode : PR5 4RH

2 **Vehicle Type :** 11 - Bus or coach (17 or more passenger seats)
Registration : YN65XED
Vehicle Hit : 1 **Hit and Run :** No
Gender : Male **Age :** 56
Postcode : PR7 3HN

Emergency Vehicle :
Breath Test : 1 - Positive
Foreign Vehicle : 0 - Not a foreign registered vehicle
Journey Purpose : 5 - Other / Not Known
Movement From : 5 - South **To :** 1 - North
Manoeuvre : 5 - Moving off
Towing / Articulation : 0 - No tow or articulation

Skidding / Overturning : 0 - No skidding, jack-knifing or overturning
First Impact Point : 1 - Front
Vehicle Location : 0 - On main carriageway - not in restricted lane
Junction Location : 1 - Approaching junction or waiting / parked at junction approach
Hit in Carriageway Object : 0 - None
Leaving Carriageway : 0 - Did not leave carriageway
Hit off Carriageway Object : 0 - None

Emergency Vehicle :
Breath Test : 2 - Negative
Foreign Vehicle : 0 - Not a foreign registered vehicle
Journey Purpose : 1 - Journey as part of work
Movement From : 1 - North **To :** 5 - South
Manoeuvre : 4 - Slowing or stopping
Towing / Articulation : 0 - No tow or articulation

Skidding / Overturning : 0 - No skidding, jack-knifing or overturning
First Impact Point : 1 - Front
Vehicle Location : 0 - On main carriageway - not in restricted lane
Junction Location : 1 - Approaching junction or waiting / parked at junction approach
Hit in Carriageway Object : 0 - None
Leaving Carriageway : 0 - Did not leave carriageway
Hit off Carriageway Object : 0 - None

MA14

Id : 308579 **Reference No :** SA1600035 **Casualties :** 1 **Vehicles :** 2 **Severity :** Slight **Accident Date & Time :** Monday, 18 January 2016 16:36
Grid Ref : 356775 / 424961 **Carriageway Type :** 9 - Unknown **Lighting Condition :** 4 - Darkness: street lights present and lit
First Road : A6 : Church Road **Speed Limit :** 40 **Junction Type :** 1 - Roundabout **Weather Condition :** 1 - Fine without high winds
Second Road : M6 : M6 To A6 From **Human Control :** 4 - Give way or uncontrolled **Surface Condition :** 1 - Dry
Distance : **Direction :** 9 - Unknown **Physical Facility :** 0 - No Physical crossing facility within 50 meters **Special Condition :** 0 - None
Building No : **Name :** 40.13 **Officer Attended :** Yes **Carriageway Hazard :** 0 - None
Town : Bamber Bridge **Reported at Scene :** Yes
District : 7 - South Ribble
County : Lancashire

Nature of Accident

v002 is travelling around roundabout with priority. v001 approaches give way and fails to do so. v001 enters roundabout and strikes v002. v002 spins out of control and collides with nearside barrier. v001 continues ahead and hits central barrier on roundabout. v001 then leaves the scene without exchanging details.

Causations

No	Contributory Factor	Participant	Participant No	Confidence
1	302 - Disobeyed "Give Way" or "Stop" sign markings	Vehicle	1	Definite
2	307 - Travelling too fast for conditions	Vehicle	1	Possible

Casualties

1 **Casualty Type :** 1 - Driver or rider
Severity : Slight
Gender : Male **Age :** 48
Postcode : BB10 1RP
School Pupil : No **School Name :**

Vehicle No : 2

Vehicles

1 **Vehicle Type :** 9 - Car
Registration : VO54HLP
Vehicle Hit : 2 **Hit and Run :** Yes
Gender : Male **Age :** 61
Postcode : PR26 6RE

Emergency Vehicle :
Breath Test : 5 - Driver not contacted at time of accident
Foreign Vehicle : 0 - Not a foreign registered vehicle
Journey Purpose : 5 - Other / Not Known
Movement From : 1 - North **To :** 5 - South
Manoeuvre : 18 - Going ahead other
Towing / Articulation : 0 - No tow or articulation

Skidding / Overturning : 0 - No skidding, jack-knifing or overturning
First Impact Point : 1 - Front
Vehicle Location : 0 - On main carriageway - not in restricted lane
Junction Location : 4 - Entering roundabout
Hit in Carriageway Object : 0 - None
Leaving Carriageway : 5 - Left carriageway offside onto central reservation and rebounded
Hit off Carriageway Object : 6 - Central crash barrier

2 **Vehicle Type :** 19 - Goods vehicle 3.5 tonnes maximum gross weight (mgw) and under
Registration : PO13TYS
Vehicle Hit : 1 **Hit and Run :** No
Gender : Male **Age :** 48
Postcode : BB10 1RP

Emergency Vehicle :
Breath Test : 2 - Negative
Foreign Vehicle : 0 - Not a foreign registered vehicle
Journey Purpose : 1 - Journey as part of work
Movement From : 7 - West **To :** 3 - East
Manoeuvre : 18 - Going ahead other
Towing / Articulation : 0 - No tow or articulation

Skidding / Overturning : 1 - Skidding
First Impact Point : 4 - Nearside
Vehicle Location : 0 - On main carriageway - not in restricted lane
Junction Location : 8 - Mid junction - on roundabout or on main road
Hit in Carriageway Object : 0 - None
Leaving Carriageway : 1 - Left carriageway nearside
Hit off Carriageway Object : 7 - Nearside or offside crash barrier

MA14

Id : 308610 **Reference No :** SA1600066 **Casualties :** 1 **Vehicles :** 2 **Severity :** Slight **Accident Date & Time :** Sunday, 17 January 2016 07:46
Grid Ref : 357296 / 424551 **Carriageway Type :** 9 - Unknown **Lighting Condition :** 1 - Daylight: street lights present
First Road : M65 : M65 Junction 2 To **Speed Limit :** 70 **Junction Type :** 0 - Not at or within 20 meters of junction **Weather Condition :** 1 - Fine without high winds
Second Road : M65 : Mm65 Junction 2 **Junction Control :** - **Surface Condition :** 4 - Frost / Ice
Distance : 600 **Direction :** 3 - East **Human Control :** 0 - None within 50 metres **Special Condition :** 0 - None
Building No : **Name :** **Physical Facility :** 0 - No Physical crossing facility within 50 meters **Carriageway Hazard :** 0 - None
Town : Walton Summit **Officer Attended :** Yes **Reported at Scene :** Yes
District : 7 - South Ribble
County : Lancashire

Nature of Accident

v001 hits black ice and spins, losing control, crosses hard shoulder and hits nearside barrier. v001 then rebounds and nudges a highways agency vehicle which was parked on the hard shoulder dealing with a previous incident.

Causations

No	Contributory Factor	Participant	Participant No	Confidence
1	103 - Slippery road (due to weather)	Vehicle	1	Definite
2	307 - Travelling too fast for conditions	Vehicle	1	Possible

Casualties

1 **Casualty Type :** 1 - Driver or rider
Severity : Slight
Gender : Male **Age :** 27
Postcode : RM12 5SR
School Pupil : No **School Name :**

Vehicle No : 1

Vehicles

1 **Vehicle Type :** 19 - Goods vehicle 3.5 tonnes maximum gross weight (mgw) and under
Registration : FP57YSM
Vehicle Hit : 2 **Hit and Run :** No
Gender : Male **Age :** 27
Postcode : RM12 5SR

Emergency Vehicle :
Breath Test : 2 - Negative
Foreign Vehicle : 0 - Not a foreign registered vehicle
Journey Purpose : 2 - Commuting to / from work
Movement From : 3 - East **To :** 7 - West
Manoeuvre : 18 - Going ahead other
Towing / Articulation : 0 - No tow or articulation

Skidding / Overturning : 1 - Skidding
First Impact Point : 1 - Front
Vehicle Location : 0 - On main carriageway - not in restricted lane
Junction Location : 0 - Not at, or within 20 metres of, junction
Hit in Carriageway Object : 0 - None
Leaving Carriageway : 2 - Left carriageway nearside and rebounded
Hit off Carriageway Object : 7 - Nearside or offside crash barrier

2 **Vehicle Type :** 9 - Car
Registration : BX64ORK
Vehicle Hit : 1 **Hit and Run :** No
Gender : Male **Age :** 55
Postcode : FY5 3NT

Emergency Vehicle :
Breath Test : 2 - Negative
Foreign Vehicle : 0 - Not a foreign registered vehicle
Journey Purpose : 1 - Journey as part of work
Movement From : 3 - East **To :** 7 - West
Manoeuvre : 2 - Parked
Towing / Articulation : 0 - No tow or articulation

Skidding / Overturning : 0 - No skidding, jack-knifing or overturning
First Impact Point : 2 - Back
Vehicle Location : 6 - On lay-by or hard shoulder
Junction Location : 0 - Not at, or within 20 metres of, junction
Hit in Carriageway Object : 0 - None
Leaving Carriageway : 0 - Did not leave carriageway
Hit off Carriageway Object : 0 - None

MA14

Id : 308684 **Reference No :** SA1600140 **Casualties :** 2 **Vehicles :** 2 **Severity :** Slight **Accident Date & Time :** Friday, 5 February 2016 17:50
Grid Ref : 356236 / 425133 **Carriageway Type :** 3 - Dual carriageway **Lighting Condition :** 1 - Daylight: street lights present
First Road : A6 : Lostock Lane **Speed Limit :** 70 **Junction Type :** 6 - Crossroads **Weather Condition :** 1 - Fine without high winds
Second Road : B6258 : Station Road **Junction Control :** 2 - Automatic traffic signal **Surface Condition :** 1 - Dry
Distance : **Direction :** 9 - Unknown **Human Control :** 0 - None within 50 metres **Special Condition :** 0 - None
Building No : **Name :** **Physical Facility :** 8 - Central refuge - no other controls **Carriageway Hazard :** 0 - None
Town : Bamber Bridge **Officer Attended :** Yes **Reported at Scene :** Yes
District : 7 - South Ribble
County : Lancashire

Nature of Accident

v002 stationary at traffic lights is struck from the rear by vehicle v001

Causations

No	Contributory Factor	Participant	Participant No	Confidence
1	999 - Other - please specify below	Vehicle	1	Definite

Casualties

1 **Casualty Type :** 1 - Driver or rider
Severity : Slight
Gender : Male **Age :** 17
Postcode : PR1 9AS
School Pupil : No **School Name :**

2 **Casualty Type :** 2 - Vehicle or pillion passenger
Severity : Slight
Gender : Female **Age :** 17
Postcode : PR5 0DT
School Pupil : No **School Name :**

Vehicle No : 2
Passenger
Car : 1 - Front seat passenger
Vehicle No : 2

Vehicles

1 **Vehicle Type :** 9 - Car
Registration : HD57AHN
Vehicle Hit : 2 **Hit and Run :** No
Gender : Female **Age :** 34
Postcode : PR5 5HE

2 **Vehicle Type :** 9 - Car
Registration : PY02KVV
Vehicle Hit : 1 **Hit and Run :** No
Gender : Male **Age :** 17
Postcode : PR1 9AS

Emergency Vehicle :
Breath Test : 5 - Driver not contacted at time of accident
Foreign Vehicle : 0 - Not a foreign registered vehicle
Journey Purpose : 5 - Other / Not Known
Movement From : 3 - East **To :** 7 - West
Manoeuvre : 4 - Slowing or stopping
Towing / Articulation : 0 - No tow or articulation

Skidding / Overturning : 0 - No skidding, jack-knifing or overturning
First Impact Point : 1 - Front
Vehicle Location : 0 - On main carriageway - not in restricted lane
Junction Location : 1 - Approaching junction or waiting / parked at junction approach
Hit in Carriageway Object : 0 - None
Leaving Carriageway : 0 - Did not leave carriageway
Hit off Carriageway Object : 0 - None

Emergency Vehicle :
Breath Test : 5 - Driver not contacted at time of accident
Foreign Vehicle : 0 - Not a foreign registered vehicle
Journey Purpose : 5 - Other / Not Known
Movement From : 3 - East **To :** 7 - West
Manoeuvre : 4 - Slowing or stopping
Towing / Articulation : 0 - No tow or articulation

Skidding / Overturning : 0 - No skidding, jack-knifing or overturning
First Impact Point : 2 - Back
Vehicle Location : 0 - On main carriageway - not in restricted lane
Junction Location : 1 - Approaching junction or waiting / parked at junction approach
Hit in Carriageway Object : 0 - None
Leaving Carriageway : 0 - Did not leave carriageway
Hit off Carriageway Object : 0 - None

MA14

Id : 308703 **Reference No :** SA1600160 **Casualties :** 1 **Vehicles :** 1 **Severity :** Slight **Accident Date & Time :** Sunday, 20 March 2016 16:50
Grid Ref : 356592 / 424932 **Carriageway Type :** 3 - Dual carriageway **Lighting Condition :** 6 - Darkness: no street lighting
First Road : A6 : Lostock Lane **Speed Limit :** 70 **Junction Type :** 3 - T or staggered junction **Weather Condition :** 1 - Fine without high winds
Second Road : U10741 : Church Road **Junction Control :** 4 - Give way or uncontrolled **Surface Condition :** 1 - Dry
Distance : 10 **Direction :** 5 - South **Human Control :** 0 - None within 50 metres **Special Condition :** 0 - None
Building No : **Name :** **Physical Facility :** 0 - No Physical crossing facility within 50 meters **Carriageway Hazard :** 0 - None
Town : Bamber Bridge **Officer Attended :** Yes **Reported at Scene :** Yes
District : 7 - South Ribble
County : Lancashire

Nature of Accident

vehicle approaches left hand bend, lost control of the vehicle and collided into a tree on the side of the road.

Causations

No	Contributory Factor	Participant	Participant No	Confidence
1	306 - Exceeding speed limit	Vehicle	1	Definite
2	410 - Loss of control	Vehicle	1	Definite
3	601 - Aggressive driving	Vehicle	1	Definite

Casualties

1 **Casualty Type :** 1 - Driver or rider
Severity : Slight
Gender : Male **Age :** 29
Postcode : PR5 6GX
School Pupil : No **School Name :**

Vehicle No : 1

Vehicles

1 **Vehicle Type :** 9 - Car
Registration : W547VHN
Vehicle Hit : **Hit and Run :** No
Gender : Male **Age :** 29
Postcode : PR5 6GX

Emergency Vehicle :
Breath Test : 2 - Negative
Foreign Vehicle : 0 - Not a foreign registered vehicle
Journey Purpose : 5 - Other / Not Known
Movement From : 7 - West **To :** 3 - East
Manoeuvre : 16 - Going ahead left hand bend
Towing / Articulation : 0 - No tow or articulation

Skidding / Overturning : 0 - No skidding, jack-knifing or overturning
First Impact Point : 1 - Front
Vehicle Location : 0 - On main carriageway - not in restricted lane
Junction Location : 1 - Approaching junction or waiting / parked at junction approach
Hit in Carriageway Object : 0 - None
Leaving Carriageway : 1 - Left carriageway nearside
Hit off Carriageway Object : 4 - Tree

MA14

Id : 308708 **Reference No :** SA1600165 **Casualties :** 6 **Vehicles :** 2 **Severity :** Slight **Accident Date & Time :** Monday, 14 March 2016 15:00
Grid Ref : 356358 / 425222 **Carriageway Type :** 6 - Single carriageway **Lighting Condition :** 1 - Daylight: street lights present
First Road : U10741 : Church Road **Speed Limit :** 60 **Junction Type :** 3 - T or staggered junction **Weather Condition :** 1 - Fine without high winds
Second Road : B6258 : Station Road **Junction Control :** 4 - Give way or uncontrolled **Surface Condition :** 1 - Dry
Distance : **Direction :** 9 - Unknown **Human Control :** 0 - None within 50 metres **Special Condition :** 0 - None
Building No : **Name :** **Physical Facility :** 0 - No Physical crossing facility within 50 meters **Carriageway Hazard :** 0 - None
Town : Bamber Bridge **Officer Attended :** Yes **Reported at Scene :** Yes
District : 7 - South Ribble
County : Lancashire

Nature of Accident

vehicle 2, van, is stationary at give way t junction waiting to turn right. vehicle 1, car, has failed to stop at jnction due to drivers foot slipping off brake pedal and it has collided with the rear of vehicle 2

Causations

No	Contributory Factor	Participant	Participant No	Confidence
1	410 - Loss of control	Vehicle	1	Definite

Casualties

1	Casualty Type : 1 - Driver or rider Severity : Slight Gender : Male Age : 86 Postcode : PR5 8HX Vehicle No : 1 School Pupil : No School Name :
2	Casualty Type : 1 - Driver or rider Severity : Slight Gender : Male Age : 36 Postcode : UK Vehicle No : 2 School Pupil : School Name :
3	Casualty Type : 2 - Vehicle or pillion passenger Severity : Slight Gender : Male Age : 47 Postcode : UK Passenger School Pupil : School Name : Na Bus : 4 - Seated passenger Vehicle No : 2
4	Casualty Type : 2 - Vehicle or pillion passenger Severity : Slight Gender : Male Age : 38 Postcode : UK Passenger School Pupil : School Name : Na Bus : 4 - Seated passenger Vehicle No : 2
5	Casualty Type : 2 - Vehicle or pillion passenger Severity : Slight Gender : Male Age : 34 Postcode : UK Passenger School Pupil : School Name : Na Bus : 4 - Seated passenger Vehicle No : 2

MA14

Id : 308708 **Reference No :** SA1600165

Casualties

6 **Casualty Type :** 2 - Vehicle or pillion passenger
 Severity : Slight
 Gender : Male **Age :** 39
 Postcode : UK
School Pupil : **School Name :** Na

Passenger

Bus : 4 - Seated passenger
Vehicle No : 2

Vehicles

1 **Vehicle Type :** 9 - Car
 Registration : KS55YXT
 Vehicle Hit : 2 **Hit and Run :** No
 Gender : Male **Age :** 86
 Postcode : PR5 8HX

Emergency Vehicle :
 Breath Test : 2 - Negative
 Foreign Vehicle : 0 - Not a foreign registered vehicle
 Journey Purpose : 5 - Other / Not Known
 Movement From : 4 - South East **To :** 8 - North West
 Manoeuvre : 4 - Slowing or stopping
Towing / Articulation : 0 - No tow or articulation

Skidding / Overturning : 0 - No skidding, jack-knifing or overturning
First Impact Point : 1 - Front
Vehicle Location : 0 - On main carriageway - not in restricted lane
Junction Location : 1 - Approaching junction or waiting / parked at junction approach
Hit in Carriageway Object : 0 - None
Leaving Carriageway : 0 - Did not leave carriageway
Hit off Carriageway Object : 0 - None

2 **Vehicle Type :** 10 - Minibus (8 - 16 passenger seats)
 Registration : PN09CLF
 Vehicle Hit : 1 **Hit and Run :** No
 Gender : Male **Age :** 36
 Postcode : UK

Emergency Vehicle :
 Breath Test : 2 - Negative
 Foreign Vehicle : 0 - Not a foreign registered vehicle
 Journey Purpose : 1 - Journey as part of work
 Movement From : 4 - South East **To :** 2 - North East
 Manoeuvre : 10 - Waiting to turn right
Towing / Articulation : 0 - No tow or articulation

Skidding / Overturning : 0 - No skidding, jack-knifing or overturning
First Impact Point : 2 - Back
Vehicle Location : 0 - On main carriageway - not in restricted lane
Junction Location : 1 - Approaching junction or waiting / parked at junction approach
Hit in Carriageway Object : 0 - None
Leaving Carriageway : 0 - Did not leave carriageway
Hit off Carriageway Object : 0 - None

MA14

Id : 308761 **Reference No :** SA1600221 **Casualties :** 1 **Vehicles :** 2 **Severity :** Slight **Accident Date & Time :** Tuesday, 10 May 2016 17:45
Grid Ref : 355655 / 425380 **Carriageway Type :** 3 - Dual carriageway **Lighting Condition :** 1 - Daylight: street lights present
First Road : A6 : London Way **Speed Limit :** 70 **Junction Type :** 1 - Roundabout **Weather Condition :** 2 - Raining without high winds
Second Road : A582 : Lostock Lane **Junction Control :** 4 - Give way or uncontrolled **Surface Condition :** 2 - Wet / Damp
Distance : 110 **Direction :** 1 - North **Human Control :** 0 - None within 50 metres **Special Condition :** 0 - None
Building No : **Name :** **Physical Facility :** 0 - No Physical crossing facility within 50 meters **Carriageway Hazard :** 0 - None
Town : Bamber Bridge **Officer Attended :** Yes **Reported at Scene :** Yes
District : 7 - South Ribble
County : Lancashire

Nature of Accident

as vehicle 2 was slowing down due to traffic vehicle 1 has failed to observe this and collided with the rear of vehicle 2 without braking.

Causations

No	Contributory Factor	Participant	Participant No	Confidence
1	405 - Failed to look properly	Vehicle	1	Definite

Casualties

1 **Casualty Type :** 1 - Driver or rider
Severity : Slight
Gender : Male **Age :** 22
Postcode : PR25 5US
School Pupil : No **School Name :**

Vehicle No : 1

Vehicles

1 **Vehicle Type :** 9 - Car
Registration : PE11HZB
Vehicle Hit : 2 **Hit and Run :** No
Gender : Male **Age :** 22
Postcode : PR25 5US

Emergency Vehicle :
Breath Test : 2 - Negative
Foreign Vehicle : 0 - Not a foreign registered vehicle
Journey Purpose : 2 - Commuting to / from work
Movement From : 1 - North **To :** 5 - South
Manoeuvre : 18 - Going ahead other
Towing / Articulation : 0 - No tow or articulation

Skidding / Overturning : 0 - No skidding, jack-knifing or overturning
First Impact Point : 1 - Front
Vehicle Location : 0 - On main carriageway - not in restricted lane
Junction Location : 1 - Approaching junction or waiting / parked at junction approach
Hit in Carriageway Object : 0 - None
Leaving Carriageway : 0 - Did not leave carriageway
Hit off Carriageway Object : 0 - None

2 **Vehicle Type :** 9 - Car
Registration : MM15TWX
Vehicle Hit : 1 **Hit and Run :** No
Gender : Male **Age :** 48
Postcode : WN5 7JF

Emergency Vehicle :
Breath Test : 2 - Negative
Foreign Vehicle : 0 - Not a foreign registered vehicle
Journey Purpose : 2 - Commuting to / from work
Movement From : 1 - North **To :** 5 - South
Manoeuvre : 4 - Slowing or stopping
Towing / Articulation : 0 - No tow or articulation

Skidding / Overturning : 0 - No skidding, jack-knifing or overturning
First Impact Point : 2 - Back
Vehicle Location : 0 - On main carriageway - not in restricted lane
Junction Location : 1 - Approaching junction or waiting / parked at junction approach
Hit in Carriageway Object : 0 - None
Leaving Carriageway : 0 - Did not leave carriageway
Hit off Carriageway Object : 0 - None

MA14

Id : 309008 **Reference No :** SC1600008 **Casualties :** 3 **Vehicles :** 2 **Severity :** Slight **Accident Date & Time :** Wednesday, 20 April 2016 17:36
Grid Ref : 355780 / 423473 **Carriageway Type :** 6 - Single carriageway **Lighting Condition :** 1 - Daylight: street lights present
First Road : A49 : Wigan Road **Speed Limit :** 60 **Junction Type :** 3 - T or staggered junction **Weather Condition :** 1 - Fine without high winds
Second Road : A5083 : Lydiate Lane **Junction Control :** 2 - Automatic traffic signal **Surface Condition :** 1 - Dry
Distance : **Direction :** 9 - Unknown **Human Control :** 0 - None within 50 metres **Special Condition :** 0 - None
Building No : **Name :** **Physical Facility :** 0 - No Physical crossing facility within 50 meters **Carriageway Hazard :** 0 - None
Town : Clayton-Le-Woods **Officer Attended :** Yes **Reported at Scene :** Yes
District : 9 - Chorley
County : 20042016lancashire

Nature of Accident

vehicle 1 has been travelling north to south along wigan road leyland approaching the junction with lydiate lane. vehicle 2 has been travelling south to north along wigan road in the opposite direction. as both vehicles gave approached traffic lights vehicle 1 has turned across path of vehicle 2 causing collision.

Causations

No	Contributory Factor	Participant	Participant No	Confidence
1	305 - Illegal turn or direction of travel	Vehicle	1	Definite
2	403 - Poor turn or manoeuvre	Vehicle	1	Definite
3	406 - Failed to judge other person's path speed	Vehicle	1	Definite

Casualties

1 **Casualty Type :** 1 - Driver or rider
Severity : Slight
Gender : Female **Age :** 41
Postcode : UK **Vehicle No :** 2
School Pupil : No **School Name :**

2 **Casualty Type :** 2 - Vehicle or pillion passenger
Severity : Slight **Passenger**
Gender : Female **Age :** 9 **Car :** 2 - Rear seat passenger
Postcode : UK **Vehicle No :** 2
School Pupil : **School Name :** Not Recorded

3 **Casualty Type :** 2 - Vehicle or pillion passenger
Severity : Slight **Passenger**
Gender : Male **Age :** 43 **Car :** 1 - Front seat passenger
Postcode : UK **Vehicle No :** 2
School Pupil : **School Name :** Not Recorded

Vehicles

1 **Vehicle Type :** 9 - Car **Emergency Vehicle :**
Registration : MA56OPF **Breath Test :** 2 - Negative **Skidding / Overturning :** 0 - No skidding, jack-knifing or overturning
Vehicle Hit : 2 **Hit and Run :** No **Foreign Vehicle :** 0 - Not a foreign registered vehicle **First Impact Point :** 1 - Front
Gender : Male **Age :** 39 **Journey Purpose :** 5 - Other / Not Known **Vehicle Location :** 0 - On main carriageway - not in restricted lane
Postcode : PR6 0SS **Movement From :** 1 - North **To :** 5 - South **Junction Location :** 1 - Approaching junction or waiting / parked at junction approach
Manoeuvre : 9 - Turning right **Hit in Carriageway Object :** 0 - None
Towing / Articulation : 0 - No tow or articulation **Leaving Carriageway :** 0 - Did not leave carriageway
Hit off Carriageway Object : 0 - None

MA14

Id : 309008

Reference No : SC1600008

Vehicles

2

Vehicle Type : 9 - Car

Registration : WJ63CVM

Vehicle Hit : 1 **Hit and Run** : No

Gender : Female **Age** : 41

Postcode : UK

Emergency Vehicle :

Breath Test : 2 - Negative

Foreign Vehicle : 0 - Not a foreign registered vehicle

Journey Purpose : 5 - Other / Not Known

Movement From : 5 - South **To** : 1 - North

Manoeuvre : 18 - Going ahead other

Towing / Articulation : 0 - No tow or articulation

Skidding / Overturning : 0 - No skidding, jack-knifing or overturning

First Impact Point : 1 - Front

Vehicle Location : 0 - On main carriageway - not in restricted lane

Junction Location : 1 - Approaching junction or waiting / parked at junction
approach

Hit in Carriageway Object : 0 - None

Leaving Carriageway : 0 - Did not leave carriageway

Hit off Carriageway Object : 0 - None

MA14

Id : 309020 **Reference No** : SC1600023 **Casualties** : 1 **Vehicles** : 1 **Severity** : Slight **Accident Date & Time** : Sunday, 10 January 2016 07:40
Grid Ref : 355896 / 424158 **Carriageway Type** : 9 - Unknown **Lighting Condition** : 1 - Daylight: street lights present
First Road : M6 : M6 Junction 28 To **Speed Limit** : 70 **Junction Type** : 9 - Other **Weather Condition** : 2 - Raining without high winds
Second Road : M6 : M6 Junction 28 To **Junction Control** : 4 - Give way or uncontrolled **Surface Condition** : 2 - Wet / Damp
Distance : **Direction** : 9 - Unknown **Human Control** : 0 - None within 50 metres **Special Condition** : 0 - None
Building No : **Name** : 343.2B **Physical Facility** : 0 - No Physical crossing facility within 50 meters **Carriageway Hazard** : 0 - None
Town : Farington **Officer Attended** : Yes **Reported at Scene** : Yes
District : 7 - South Ribble
County : Lancashire

Nature of Accident

v1 a grey coloured peugeot being driven along southbound m6 motorway v1 hit standing water on carriageway and aquaplanes v1 collides in to central barrier before coming to rest on the hard shoulder

Causations

No	Contributory Factor	Participant	Participant No	Confidence
1	103 - Slippery road (due to weather)	Vehicle	1	Definite
2	410 - Loss of control	Vehicle	1	Definite
3	307 - Travelling too fast for conditions	Vehicle	1	Definite

Casualties

1 **Casualty Type** : 1 - Driver or rider
Severity : Slight
Gender : Female **Age** : 33
Postcode : NK
School Pupil : No **School Name** :

Vehicle No : 1

Vehicles

1 **Vehicle Type** : 9 - Car
Registration : KY65UVW
Vehicle Hit : **Hit and Run** : No
Gender : Female **Age** : 33
Postcode : NK

Emergency Vehicle :
Breath Test : 2 - Negative
Foreign Vehicle : 0 - Not a foreign registered vehicle
Journey Purpose : 5 - Other / Not Known
Movement From : 1 - North **To** : 5 - South
Manoeuvre : 18 - Going ahead other
Towing / Articulation : 0 - No tow or articulation

Skidding / Overturning : 1 - Skidding
First Impact Point : 3 - Offside
Vehicle Location : 0 - On main carriageway - not in restricted lane
Junction Location : 2 - Cleared junction or waiting / parked at junction exit
Hit in Carriageway Object : 7 - Bollard / Refuge
Leaving Carriageway : 4 - Left carriageway offside onto central reservation
Hit off Carriageway Object : 0 - None

MA14

Id : 309029 **Reference No :** SC1600033 **Casualties :** 1 **Vehicles :** 2 **Severity :** Slight **Accident Date & Time :** Monday, 18 January 2016 17:10
Grid Ref : 356370 / 424578 **Carriageway Type :** 9 - Unknown **Lighting Condition :** 4 - Darkness: street lights present and lit
First Road : M65 : M65 Through **Speed Limit :** 70 **Junction Type :** 0 - Not at or within 20 meters of junction **Weather Condition :** 1 - Fine without high winds
Second Road : A6 : South Ribble Way **Junction Control :** - **Surface Condition :** 1 - Dry
Distance : 750 **Direction :** 5 - South **Human Control :** 0 - None within 50 metres **Special Condition :** 0 - None
Building No : **Name :** 0.5B **Physical Facility :** 0 - No Physical crossing facility within 50 meters **Carriageway Hazard :** 0 - None
Town : Farington **Officer Attended :** Yes **Reported at Scene :** Yes
District : 7 - South Ribble
County : Lancashire

Nature of Accident

traffic is heavy approaching the end of the m65. v2 stops due to stationary traffic ahead. v1 fails to stop in time and runs into the rear of v2.

Causations

No	Contributory Factor	Participant	Participant No	Confidence
1	405 - Failed to look properly	Vehicle	1	Possible

Casualties

1 **Casualty Type :** 1 - Driver or rider
Severity : Slight
Gender : Male **Age :** 49
Postcode : PR1 9TE
School Pupil : No **School Name :**

Vehicle No : 2

Vehicles

1 **Vehicle Type :** 19 - Goods vehicle 3.5 tonnes maximum gross weight (mgw) and under
Registration : VEZ5799
Vehicle Hit : 2 **Hit and Run :** No
Gender : Male **Age :** 44
Postcode : PR25 3UP

Emergency Vehicle :
Breath Test : 2 - Negative
Foreign Vehicle : 0 - Not a foreign registered vehicle
Journey Purpose : 1 - Journey as part of work
Movement From : 3 - East **To :** 7 - West
Manoeuvre : 18 - Going ahead other
Towing / Articulation : 0 - No tow or articulation

Skidding / Overturning : 0 - No skidding, jack-knifing or overturning
First Impact Point : 1 - Front
Vehicle Location : 0 - On main carriageway - not in restricted lane
Junction Location : 0 - Not at, or within 20 metres of, junction
Hit in Carriageway Object : 0 - None
Leaving Carriageway : 0 - Did not leave carriageway
Hit off Carriageway Object : 0 - None

2 **Vehicle Type :** 9 - Car
Registration : SP14YON
Vehicle Hit : 1 **Hit and Run :** No
Gender : Male **Age :** 49
Postcode : PR1 9TE

Emergency Vehicle :
Breath Test : 2 - Negative
Foreign Vehicle : 0 - Not a foreign registered vehicle
Journey Purpose : 2 - Commuting to / from work
Movement From : 3 - East **To :** 7 - West
Manoeuvre : 3 - Waiting to go ahead but held up
Towing / Articulation : 0 - No tow or articulation

Skidding / Overturning : 0 - No skidding, jack-knifing or overturning
First Impact Point : 2 - Back
Vehicle Location : 0 - On main carriageway - not in restricted lane
Junction Location : 0 - Not at, or within 20 metres of, junction
Hit in Carriageway Object : 0 - None
Leaving Carriageway : 0 - Did not leave carriageway
Hit off Carriageway Object : 0 - None

MA14

Id : 309036 **Reference No :** SC1600041 **Casualties :** 1 **Vehicles :** 7 **Severity :** Slight **Accident Date & Time :** Thursday, 28 April 2016 22:23
Grid Ref : 355637 / 423860 **Carriageway Type :** 9 - Unknown **Lighting Condition :** 4 - Darkness: street lights present and lit
First Road : M6 : M6 Junction 28 To **Speed Limit :** 70 **Junction Type :** 0 - Not at or within 20 meters of junction **Weather Condition :** 2 - Raining without high winds
Second Road : M6 : M6 **Human Control :** 0 - None within 50 metres **Surface Condition :** 3 - Snow
Distance : 700 **Direction :** 1 - North **Physical Facility :** 0 - No Physical crossing facility within 50 meters **Special Condition :** 0 - None
Building No : **Name :** 342.1 **Officer Attended :** Yes **Carriageway Hazard :** 3 - Involvement with previous accident
Town : Farington **Reported at Scene :** Yes
District : 7 - South Ribble
County : Lancashire

Nature of Accident

multi vehicle collision due to micro climate of hail affecting the road surface over half a mile. v1 travelling south m6 loses control collides with nearside barrier rebounds into v2. v2 to 7 all attempt to slow and stop but lose traction on ice covered surface colliding with each other.

Causations

No	Contributory Factor	Participant	Participant No	Confidence
1	103 - Slippery road (due to weather)	Vehicle	1	Definite
2	103 - Slippery road (due to weather)	Vehicle	2	Definite
3	103 - Slippery road (due to weather)	Vehicle	3	Definite
4	103 - Slippery road (due to weather)	Vehicle	4	Definite
5	103 - Slippery road (due to weather)	Vehicle	5	Definite
6	103 - Slippery road (due to weather)	Vehicle	6	Definite

Casualties

1 **Casualty Type :** 1 - Driver or rider
Severity : Slight
Gender : Male **Age :** 43
Postcode : EH21 6HJ **Vehicle No :** 1
School Pupil : No **School Name :**

Vehicles

1	Vehicle Type : 19 - Goods vehicle 3.5 tonnes maximum gross weight (mgw) and under Registration : KV64DCY Vehicle Hit : 2 Hit and Run : No Gender : Male Age : 43 Postcode : EH21 6HJ	Emergency Vehicle : Breath Test : 2 - Negative Foreign Vehicle : 0 - Not a foreign registered vehicle Journey Purpose : 1 - Journey as part of work Movement From : 1 - North To : 5 - South Manoeuvre : 18 - Going ahead other Towing / Articulation : 0 - No tow or articulation	Skidding / Overturning : 1 - Skidding First Impact Point : 1 - Front Vehicle Location : 0 - On main carriageway - not in restricted lane Junction Location : 0 - Not at, or within 20 metres of, junction Hit in Carriageway Object : 7 - Bollard / Refuge Leaving Carriageway : 2 - Left carriageway nearside and rebounded Hit off Carriageway Object : 7 - Nearside or offside crash barrier
2	Vehicle Type : 21 - Goods vehicle 7.5 tonnes mgw and over Registration : WU65NWX Vehicle Hit : 1 Hit and Run : No Gender : Male Age : 30 Postcode : EH48 2JX	Emergency Vehicle : Breath Test : 2 - Negative Foreign Vehicle : 0 - Not a foreign registered vehicle Journey Purpose : 1 - Journey as part of work Movement From : 1 - North To : 5 - South Manoeuvre : 18 - Going ahead other Towing / Articulation : 1 - Articulated Vehicle	Skidding / Overturning : 0 - No skidding, jack-knifing or overturning First Impact Point : 1 - Front Vehicle Location : 0 - On main carriageway - not in restricted lane Junction Location : 0 - Not at, or within 20 metres of, junction Hit in Carriageway Object : 1 - Previous accident Leaving Carriageway : 0 - Did not leave carriageway Hit off Carriageway Object : 0 - None

MA14

Id : 309036

Reference No : SC1600041

Vehicles

3	Vehicle Type : 21 - Goods vehicle 7.5 tonnes mgw and over Registration : SN62AFV Vehicle Hit : 7 Hit and Run : No Gender : Male Age : 62 Postcode : KY6 1HF	Emergency Vehicle : Breath Test : 2 - Negative Foreign Vehicle : 0 - Not a foreign registered vehicle Journey Purpose : 1 - Journey as part of work Movement From : 1 - North To : 5 - South Manoeuvre : 18 - Going ahead other Towing / Articulation : 1 - Articulated Vehicle	Skidding / Overturning : 0 - No skidding, jack-knifing or overturning First Impact Point : 2 - Back Vehicle Location : 0 - On main carriageway - not in restricted lane Junction Location : 0 - Not at, or within 20 metres of, junction Hit in Carriageway Object : 0 - None Leaving Carriageway : 0 - Did not leave carriageway Hit off Carriageway Object : 0 - None
4	Vehicle Type : 21 - Goods vehicle 7.5 tonnes mgw and over Registration : PO63ATV Vehicle Hit : 6 Hit and Run : No Gender : Male Age : 38 Postcode : WA13 3AG	Emergency Vehicle : Breath Test : 2 - Negative Foreign Vehicle : 0 - Not a foreign registered vehicle Journey Purpose : 1 - Journey as part of work Movement From : 1 - North To : 5 - South Manoeuvre : 18 - Going ahead other Towing / Articulation : 1 - Articulated Vehicle	Skidding / Overturning : 0 - No skidding, jack-knifing or overturning First Impact Point : 2 - Back Vehicle Location : 0 - On main carriageway - not in restricted lane Junction Location : 0 - Not at, or within 20 metres of, junction Hit in Carriageway Object : 0 - None Leaving Carriageway : 0 - Did not leave carriageway Hit off Carriageway Object : 0 - None
5	Vehicle Type : 9 - Car Registration : MT64DLV Vehicle Hit : 6 Hit and Run : No Gender : Male Age : 20 Postcode : WN1 2HL	Emergency Vehicle : Breath Test : 2 - Negative Foreign Vehicle : 0 - Not a foreign registered vehicle Journey Purpose : 5 - Other / Not Known Movement From : 1 - North To : 5 - South Manoeuvre : 18 - Going ahead other Towing / Articulation : 0 - No tow or articulation	Skidding / Overturning : 1 - Skidding First Impact Point : 1 - Front Vehicle Location : 0 - On main carriageway - not in restricted lane Junction Location : 0 - Not at, or within 20 metres of, junction Hit in Carriageway Object : 1 - Previous accident Leaving Carriageway : 0 - Did not leave carriageway Hit off Carriageway Object : 0 - None
6	Vehicle Type : 9 - Car Registration : PN65WXU Vehicle Hit : 4 Hit and Run : No Gender : Female Age : 29 Postcode : PR25 1BU	Emergency Vehicle : Breath Test : 2 - Negative Foreign Vehicle : 0 - Not a foreign registered vehicle Journey Purpose : 5 - Other / Not Known Movement From : 1 - North To : 5 - South Manoeuvre : 18 - Going ahead other Towing / Articulation : 0 - No tow or articulation	Skidding / Overturning : 1 - Skidding First Impact Point : 1 - Front Vehicle Location : 0 - On main carriageway - not in restricted lane Junction Location : 0 - Not at, or within 20 metres of, junction Hit in Carriageway Object : 0 - None Leaving Carriageway : 0 - Did not leave carriageway Hit off Carriageway Object : 0 - None
7	Vehicle Type : 9 - Car Registration : PK16BAV Vehicle Hit : 3 Hit and Run : No Gender : Female Age : 21 Postcode : BB9 7DN	Emergency Vehicle : Breath Test : 2 - Negative Foreign Vehicle : 0 - Not a foreign registered vehicle Journey Purpose : 5 - Other / Not Known Movement From : 1 - North To : 5 - South Manoeuvre : 18 - Going ahead other Towing / Articulation : 0 - No tow or articulation	Skidding / Overturning : 1 - Skidding First Impact Point : 1 - Front Vehicle Location : 0 - On main carriageway - not in restricted lane Junction Location : 0 - Not at, or within 20 metres of, junction Hit in Carriageway Object : 1 - Previous accident Leaving Carriageway : 2 - Left carriageway nearside and rebounded Hit off Carriageway Object : 7 - Nearside or offside crash barrier

MA14

Id : 309067 **Reference No :** SC1600072 **Casualties :** 2 **Vehicles :** 2 **Severity :** Slight **Accident Date & Time :** Saturday, 30 January 2016 16:40
Grid Ref : 355631 / 425257 **Carriageway Type :** 1 - Roundabout **Lighting Condition :** 1 - Daylight: street lights present
First Road : A6 : London Way **Speed Limit :** 70 **Junction Type :** 1 - Roundabout **Weather Condition :** 2 - Raining without high winds
Second Road : A582 : Lostock Lane **Junction Control :** 2 - Automatic traffic signal **Surface Condition :** 2 - Wet / Damp
Distance : **Direction :** 9 - Unknown **Human Control :** 0 - None within 50 metres **Special Condition :** 0 - None
Building No : **Name :** **Physical Facility :** 0 - No Physical crossing facility within 50 meters **Carriageway Hazard :** 0 - None
Town : Bamber Bridge **Officer Attended :** Yes **Reported at Scene :** Yes
District : 7 - South Ribble
County : Lancashire

Nature of Accident

vehicle 2 travelling west along lostock lane at roundabout junction with london way. vehicle 2 enters roundabout at green traffic signal. vehicle 1 collides with front of vehicle 2 on roundabout.

Causations

No	Contributory Factor	Participant	Participant No	Confidence
1	103 - Slippery road (due to weather)	Vehicle	1	Possible
2	405 - Failed to look properly	Vehicle	1	Possible
3	707 - Rain, sleet, snow or fog	Vehicle	1	Possible

Casualties

1 **Casualty Type :** 1 - Driver or rider
Severity : Slight
Gender : Female **Age :** 49
Postcode : PR4 4HB
School Pupil : No **School Name :**

2 **Casualty Type :** 2 - Vehicle or pillion passenger
Severity : Slight
Gender : Male **Age :** 46
Postcode : PR4 4HB
School Pupil : No **School Name :** N/A

Vehicle No : 2

Passenger

Car : 1 - Front seat passenger

Vehicle No : 2

Vehicles

1 **Vehicle Type :** 9 - Car
Registration : ML07HKO
Vehicle Hit : 2 **Hit and Run :** No
Gender : Male **Age :** 30
Postcode : M30 0JX

Emergency Vehicle :

Breath Test : 3 - Not requested

Foreign Vehicle : 0 - Not a foreign registered vehicle

Journey Purpose : 5 - Other / Not Known

Movement From : 7 - West **To :** 3 - East

Manoeuvre : 11 - Changing lane to left

Towing / Articulation : 0 - No tow or articulation

Skidding / Overturning : 0 - No skidding, jack-knifing or overturning

First Impact Point : 1 - Front

Vehicle Location : 0 - On main carriageway - not in restricted lane

Junction Location : 8 - Mid junction - on roundabout or on main road

Hit in Carriageway Object : 0 - None

Leaving Carriageway : 0 - Did not leave carriageway

Hit off Carriageway Object : 0 - None

MA14

Id : 309067

Reference No : SC1600072

Vehicles

2

Vehicle Type : 9 - Car

Registration : PE62ABX

Vehicle Hit : 1 **Hit and Run** : No

Gender : Female **Age** : 49

Postcode : PR4 4HB

Emergency Vehicle :

Breath Test : 3 - Not requested

Foreign Vehicle : 0 - Not a foreign registered vehicle

Journey Purpose : 5 - Other / Not Known

Movement From : 3 - East **To** : 7 - West

Manoeuvre : 18 - Going ahead other

Towing / Articulation : 0 - No tow or articulation

Skidding / Overturning : 0 - No skidding, jack-knifing or overturning

First Impact Point : 1 - Front

Vehicle Location : 0 - On main carriageway - not in restricted lane

Junction Location : 8 - Mid junction - on roundabout or on main road

Hit in Carriageway Object : 0 - None

Leaving Carriageway : 0 - Did not leave carriageway

Hit off Carriageway Object : 0 - None

MA14

Id : 309077 **Reference No :** SC1600082 **Casualties :** 1 **Vehicles :** 1 **Severity :** Slight **Accident Date & Time :** Wednesday, 17 February 2016 05:30
Grid Ref : 356232 / 424366 **Carriageway Type :** 9 - Unknown **Lighting Condition :** 4 - Darkness: street lights present and lit
First Road : M6 : M6 Junction 29 To **Speed Limit :** 70 **Junction Type :** 0 - Not at or within 20 meters of junction **Weather Condition :** 2 - Raining without high winds
Second Road : M6 : M6 Junction 29 To **Junction Control :** - **Surface Condition :** 2 - Wet / Damp
Distance : 100 **Direction :** 5 - South **Human Control :** 0 - None within 50 metres **Special Condition :** 0 - None
Building No : **Name :** 343.5B **Physical Facility :** 0 - No Physical crossing facility within 50 meters **Carriageway Hazard :** 0 - None
Town : Cuerden **Officer Attended :** Yes **Reported at Scene :** Yes
District : 9 - Chorley
County : Lancashire

Nature of Accident

car loses control on standing water and collides with crash barrier

Causations

No	Contributory Factor	Participant	Participant No	Confidence
1	410 - Loss of control	Vehicle	1	Definite

Casualties

1 **Casualty Type :** 1 - Driver or rider
Severity : Slight
Gender : Male **Age :** 49
Postcode : LA1 4LP
School Pupil : No **School Name :**

Vehicle No : 1

Vehicles

1 **Vehicle Type :** 9 - Car
Registration : DG14VXT
Vehicle Hit : **Hit and Run :** No
Gender : Male **Age :** 49
Postcode : LA1 4LP

Emergency Vehicle :
Breath Test : 2 - Negative
Foreign Vehicle : 0 - Not a foreign registered vehicle
Journey Purpose : 2 - Commuting to / from work
Movement From : 1 - North **To :** 5 - South
Manoeuvre : 18 - Going ahead other
Towing / Articulation : 0 - No tow or articulation

Skidding / Overturning : 1 - Skidding
First Impact Point : 2 - Back
Vehicle Location : 0 - On main carriageway - not in restricted lane
Junction Location : 0 - Not at, or within 20 metres of, junction
Hit in Carriageway Object : 0 - None
Leaving Carriageway : 1 - Left carriageway nearside
Hit off Carriageway Object : 7 - Nearside or offside crash barrier

MA14

Id : 309081 **Reference No :** SC1600086 **Casualties :** 3 **Vehicles :** 3 **Severity :** Slight **Accident Date & Time :** Wednesday, 24 February 2016 08:43
Grid Ref : 355709 / 423960 **Carriageway Type :** 9 - Unknown **Lighting Condition :** 1 - Daylight: street lights present
First Road : M6 : M6 Junction 28 To **Speed Limit :** 70 **Junction Type :** 0 - Not at or within 20 meters of junction **Weather Condition :** 1 - Fine without high winds
Second Road : M6 : M6 Junction 28 To **Junction Control :** - **Surface Condition :** 1 - Dry
Distance : **Direction :** 9 - Unknown **Human Control :** 0 - None within 50 metres **Special Condition :** 0 - None
Building No : **Name :** 48.3A **Physical Facility :** 0 - No Physical crossing facility within 50 meters **Carriageway Hazard :** 0 - None
Town : Farington **Officer Attended :** Yes **Reported at Scene :** Yes
District : 7 - South Ribble
County : Lancashire

Nature of Accident

vehicle 1 travelling in lane 3 of 4 has moved into lane 3 colliding with vehicle 2 vehicle 2 has then been pushed sideways along lane 3 and whilst doing so the front end of vehicle 2 has collided with the nearside of vehicle 3 travelling in lane 4

Causations

No	Contributory Factor	Participant	Participant No	Confidence
1	405 - Failed to look properly	Vehicle	1	Definite

Casualties

1 **Casualty Type :** 1 - Driver or rider
Severity : Slight
Gender : Female **Age :** 79
Postcode : BB3 3EB **Vehicle No :** 1
School Pupil : No **School Name :**

2 **Casualty Type :** 1 - Driver or rider
Severity : Slight
Gender : Male **Age :** 24
Postcode : OL7 0AA **Vehicle No :** 3
School Pupil : No **School Name :**

3 **Casualty Type :** 2 - Vehicle or pillion passenger
Severity : Slight
Gender : Female **Age :** 52
Postcode : BB3 3EB **Vehicle No :** 1
School Pupil : No **School Name :**

Vehicles

1	Vehicle Type : 9 - Car Registration : EG53DOM Vehicle Hit : 2 Hit and Run : No Gender : Female Age : 79 Postcode : BB3 3EB	Emergency Vehicle : Breath Test : 2 - Negative Foreign Vehicle : 0 - Not a foreign registered vehicle Journey Purpose : 5 - Other / Not Known Movement From : 5 - South To : 1 - North Manoeuvre : 12 - Changing lane to right Towing / Articulation : 0 - No tow or articulation	Skidding / Overturning : 0 - No skidding, jack-knifing or overturning First Impact Point : 3 - Offside Vehicle Location : 0 - On main carriageway - not in restricted lane Junction Location : 0 - Not at, or within 20 metres of, junction Hit in Carriageway Object : 0 - None Leaving Carriageway : 0 - Did not leave carriageway Hit off Carriageway Object : 0 - None
---	---	---	---

MA14

Id : 309081

Reference No : SC1600086

Vehicles

2 **Vehicle Type** : 21 - Goods vehicle 7.5 tonnes mgw and over
Registration : SV11DDZ
Vehicle Hit : 1 **Hit and Run** : No
Gender : Male **Age** : 67
Postcode : DE062LG

Emergency Vehicle :
Breath Test : 2 - Negative
Foreign Vehicle : 0 - Not a foreign registered vehicle
Journey Purpose : 1 - Journey as part of work
Movement From : 5 - South **To** : 1 - North
Manoeuvre : 18 - Going ahead other
Towing / Articulation : 1 - Articulated Vehicle

Skidding / Overturning : 0 - No skidding, jack-knifing or overturning
First Impact Point : 1 - Front
Vehicle Location : 0 - On main carriageway - not in restricted lane
Junction Location : 0 - Not at, or within 20 metres of, junction
Hit in Carriageway Object : 0 - None
Leaving Carriageway : 0 - Did not leave carriageway
Hit off Carriageway Object : 0 - None

3 **Vehicle Type** : 19 - Goods vehicle 3.5 tonnes maximum gross weight (mgw) and under
Registration : GL15 VLP
Vehicle Hit : 1 **Hit and Run** : No
Gender : Male **Age** : 24
Postcode : OL7 0AA

Emergency Vehicle :
Breath Test : 2 - Negative
Foreign Vehicle : 0 - Not a foreign registered vehicle
Journey Purpose : 1 - Journey as part of work
Movement From : 5 - South **To** : 1 - North
Manoeuvre : 18 - Going ahead other
Towing / Articulation : 0 - No tow or articulation

Skidding / Overturning : 0 - No skidding, jack-knifing or overturning
First Impact Point : 4 - Nearside
Vehicle Location : 0 - On main carriageway - not in restricted lane
Junction Location : 0 - Not at, or within 20 metres of, junction
Hit in Carriageway Object : 0 - None
Leaving Carriageway : 0 - Did not leave carriageway
Hit off Carriageway Object : 0 - None

MA14

Id : 309106 **Reference No :** SC1600111 **Casualties :** 1 **Vehicles :** 1 **Severity :** Slight **Accident Date & Time :** Friday, 4 March 2016 06:00
Grid Ref : 356164 / 424371 **Carriageway Type :** 9 - Unknown **Lighting Condition :** 4 - Darkness: street lights present and lit
First Road : M6 : M6 Junction 29 From **Speed Limit :** 70 **Junction Type :** 0 - Not at or within 20 meters of junction **Weather Condition :** 3 - Snowing without high winds
Second Road : M6 : M6 Junction 29 **Junction Control :** - **Surface Condition :** 2 - Wet / Damp
Distance : **Direction :** 9 - Unknown **Human Control :** 0 - None within 50 metres **Special Condition :** 0 - None
Building No : **Name :** 343.5 **Physical Facility :** 0 - No Physical crossing facility within 50 meters **Carriageway Hazard :** 0 - None
Town : Farington **Officer Attended :** Yes **Reported at Scene :** Yes
District : 7 - South Ribble
County : Lancashire

Nature of Accident

vehicle1 has been travelling along the motorway in heavy rain and sleet when driver has lost control colliding with the central reservation then spinning across the carriageway and colliding with nearside barrier coming to rest on hard shoulder.

Causations

No Contributory Factor

1 307 - Travelling too fast for conditions

Participant	Participant No	Confidence
Vehicle	1	Possible

Casualties

1 **Casualty Type :** 2 - Vehicle or pillion passenger
Severity : Slight
Gender : Female **Age :** 35
Postcode : FY7 8PQ
School Pupil : No **School Name :**

Passenger
Car : 2 - Rear seat passenger

Vehicle No : 1

Vehicles

1 **Vehicle Type :** 8 - Taxi / Private hire car
Registration : SG10BXU
Vehicle Hit : **Hit and Run :** No
Gender : Male **Age :** 33
Postcode : FY5 2ZD

Emergency Vehicle :
Breath Test : 2 - Negative
Foreign Vehicle : 0 - Not a foreign registered vehicle
Journey Purpose : 5 - Other / Not Known
Movement From : 1 - North **To :** 5 - South
Manoeuvre : 18 - Going ahead other
Towing / Articulation : 0 - No tow or articulation

Skidding / Overturning : 0 - No skidding, jack-knifing or overturning
First Impact Point : 1 - Front
Vehicle Location : 0 - On main carriageway - not in restricted lane
Junction Location : 0 - Not at, or within 20 metres of, junction
Hit in Carriageway Object : 0 - None
Leaving Carriageway : 0 - Did not leave carriageway
Hit off Carriageway Object : 0 - None

MA14

Id : 309123 **Reference No :** SC1600128 **Casualties :** 1 **Vehicles :** 2 **Severity :** Slight **Accident Date & Time :** Monday, 4 April 2016 15:58
Grid Ref : 355634 / 425266 **Carriageway Type :** 3 - Dual carriageway **Lighting Condition :** 1 - Daylight: street lights present
First Road : A6 : London Way **Speed Limit :** 70 **Junction Type :** 1 - Roundabout **Weather Condition :** 1 - Fine without high winds
Second Road : A582 : Lostock Lane **Junction Control :** 2 - Automatic traffic signal **Surface Condition :** 1 - Dry
Distance : **Direction :** 9 - Unknown **Human Control :** 2 - Control by other authorised person **Special Condition :** 0 - None
Building No : **Name :** **Physical Facility :** 8 - Central refuge - no other controls **Carriageway Hazard :** 0 - None
Town : Bamber Bridge **Officer Attended :** Yes **Reported at Scene :** Yes
District : 7 - South Ribble
County : Lancashire

Nature of Accident

vehicle 1 motorcar leaves roundabout and moves from lane 2 into lane 1 in front of vehicle 2 moped, causing vehicle 2 to collide with rear bumper of vehicle 1.

Causations

No	Contributory Factor	Participant	Participant No	Confidence
1	406 - Failed to judge other person's path speed	Vehicle	1	Definite
2	403 - Poor turn or manoeuvre	Vehicle	1	Definite

Casualties

1 **Casualty Type :** 1 - Driver or rider
Severity : Slight
Gender : Male **Age :** 52
Postcode : PR7 2LZ
School Pupil : No **School Name :**

Vehicle No : 2

Vehicles

1 **Vehicle Type :** 9 - Car
Registration : PE16ODH
Vehicle Hit : 2 **Hit and Run :** No
Gender : Male **Age :** 70
Postcode : PR5 4LS

2 **Vehicle Type :** 3 - Motorcycle over 50cc and up to 125cc
Registration : PK62LME
Vehicle Hit : 1 **Hit and Run :** No
Gender : Male **Age :** 52
Postcode : PR7 2LZ

Emergency Vehicle :
Breath Test : 2 - Negative
Foreign Vehicle : 0 - Not a foreign registered vehicle
Journey Purpose : 5 - Other / Not Known
Movement From : 6 - South West **To :** 1 - North
Manoeuvre : 11 - Changing lane to left
Towing / Articulation : 0 - No tow or articulation

Skidding / Overturning : 0 - No skidding, jack-knifing or overturning
First Impact Point : 2 - Back
Vehicle Location : 0 - On main carriageway - not in restricted lane
Junction Location : 3 - Leaving roundabout
Hit in Carriageway Object : 0 - None
Leaving Carriageway : 0 - Did not leave carriageway
Hit off Carriageway Object : 0 - None

Emergency Vehicle :
Breath Test : 3 - Not requested
Foreign Vehicle : 0 - Not a foreign registered vehicle
Journey Purpose : 1 - Journey as part of work
Movement From : 6 - South West **To :** 1 - North
Manoeuvre : 18 - Going ahead other
Towing / Articulation : 0 - No tow or articulation

Skidding / Overturning : 0 - No skidding, jack-knifing or overturning
First Impact Point : 1 - Front
Vehicle Location : 0 - On main carriageway - not in restricted lane
Junction Location : 3 - Leaving roundabout
Hit in Carriageway Object : 0 - None
Leaving Carriageway : 0 - Did not leave carriageway
Hit off Carriageway Object : 0 - None

MA14

Id : 310353 **Reference No :** SA1600229 **Casualties :** 1 **Vehicles :** 1 **Severity :** Slight **Accident Date & Time :** Saturday, 14 May 2016 16:15
Grid Ref : 356519 / 425714 **Carriageway Type :** 6 - Single carriageway **Lighting Condition :** 1 - Daylight: street lights present
First Road : B6258 : Station Road **Speed Limit :** 30 **Junction Type :** 0 - Not at or within 20 meters of junction **Weather Condition :** 1 - Fine without high winds
Second Road : U50767 : Hopwood **Junction Control :** - **Surface Condition :** 1 - Dry
Distance : 10 **Direction :** 1 - North **Human Control :** 0 - None within 50 metres **Special Condition :** 0 - None
Building No : **Name :** **Physical Facility :** 0 - No Physical crossing facility within 50 meters **Carriageway Hazard :** 0 - None
Town : Bamber Bridge **Officer Attended :** Yes **Reported at Scene :** Yes
District : 7 - South Ribble
County : Lancashire

Nature of Accident

pedestrian crosses in front of stationary bus, motorbike is passing at 15mph on offside, pedestrian doesn't anticipate mc collision occurs

Causations

No	Contributory Factor	Participant	Participant No	Confidence
1	801 - Crossing road masked by stationary or parked vehicle	Casualty	1	Definite

Casualties

1 **Casualty Type :** 3 - Pedestrian
Severity : Slight
Gender : Female **Age :** 11
Postcode : PR5 6ER
School Pupil : No **School Name :** N/A

Pedestrian
Location : 5 - In carriageway, crossing elsewhere
Movement : 1 - Crossing from driver's nearside
Direction : 7 - West
Vehicle No : 1

Vehicles

1 **Vehicle Type :** 5 - Motorcycle over 500cc
Registration : WK03FZG
Vehicle Hit : **Hit and Run :** No
Gender : Male **Age :** 62
Postcode : PR5 4TE

Emergency Vehicle :
Breath Test : 2 - Negative
Foreign Vehicle : 0 - Not a foreign registered vehicle
Journey Purpose : 5 - Other / Not Known
Movement From : 5 - South **To :** 1 - North
Manoeuvre : 14 - Overtaking stationary vehicle on its offside
Towing / Articulation : 0 - No tow or articulation

Skidding / Overturning : 0 - No skidding, jack-knifing or overturning
First Impact Point : 1 - Front
Vehicle Location : 0 - On main carriageway - not in restricted lane
Junction Location : 0 - Not at, or within 20 metres of, junction
Hit in Carriageway Object : 0 - None
Leaving Carriageway : 0 - Did not leave carriageway
Hit off Carriageway Object : 0 - None

MA14

Id : 310368 **Reference No :** SA1600244 **Casualties :** 2 **Vehicles :** 2 **Severity :** Slight **Accident Date & Time :** Sunday, 29 May 2016 23:45
Grid Ref : 356333 / 424528 **Carriageway Type :** 7 - Slip Road **Lighting Condition :** 4 - Darkness: street lights present and lit
First Road : M6 : M6 Junction 29 From **Speed Limit :** 70 **Junction Type :** 1 - Roundabout **Weather Condition :** 1 - Fine without high winds
Second Road : M6 : M6 Junction 29 **Junction Control :** 4 - Give way or uncontrolled **Surface Condition :** 1 - Dry
Distance : **Direction :** 9 - Unknown **Human Control :** 0 - None within 50 metres **Special Condition :** 0 - None
Building No : **Name :** **Physical Facility :** 0 - No Physical crossing facility within 50 meters **Carriageway Hazard :** 0 - None
Town : Farington **Officer Attended :** Yes **Reported at Scene :** Yes
District : 7 - South Ribble
County : Lancashire

Nature of Accident

v1 hyundai amica exits the m6n at j29. at the end of the slip road the hyundai enters the roundabout and collides with v2 range rover near side rear door causing it to spin through 360 degrees.

Causations

No	Contributory Factor	Participant	Participant No	Confidence
1	203 - Defective brakes	Vehicle	1	Possible
2	405 - Failed to look properly	Vehicle	1	Possible

Casualties

1 **Casualty Type :** 1 - Driver or rider
Severity : Slight
Gender : Female **Age :** 27
Postcode : PR5 8HP
School Pupil : No **School Name :**

2 **Casualty Type :** 2 - Vehicle or pillion passenger
Severity : Slight
Gender : Male **Age :** 29
Postcode : BB5 1SR
School Pupil : No **School Name :**

Vehicle No : 2

Passenger

Car : 1 - Front seat passenger

Vehicle No : 1

Vehicles

1 **Vehicle Type :** 9 - Car
Registration : Y739XBV
Vehicle Hit : 2 **Hit and Run :** No
Gender : Male **Age :** 29
Postcode : BB56RH

Emergency Vehicle :
Breath Test : 2 - Negative
Foreign Vehicle : 0 - Not a foreign registered vehicle
Journey Purpose : 5 - Other / Not Known
Movement From : 5 - South **To :** 1 - North
Manoeuvre : 18 - Going ahead other
Towing / Articulation : 0 - No tow or articulation

Skidding / Overturning : 0 - No skidding, jack-knifing or overturning
First Impact Point : 1 - Front
Vehicle Location : 0 - On main carriageway - not in restricted lane
Junction Location : 4 - Entering roundabout
Hit in Carriageway Object : 0 - None
Leaving Carriageway : 0 - Did not leave carriageway
Hit off Carriageway Object : 0 - None

2 **Vehicle Type :** 9 - Car
Registration : PX60WRK
Vehicle Hit : 1 **Hit and Run :** No
Gender : Female **Age :** 27
Postcode : PR5 8HP

Emergency Vehicle :
Breath Test : 2 - Negative
Foreign Vehicle : 0 - Not a foreign registered vehicle
Journey Purpose : 5 - Other / Not Known
Movement From : 3 - East **To :** 7 - West
Manoeuvre : 18 - Going ahead other
Towing / Articulation : 0 - No tow or articulation

Skidding / Overturning : 1 - Skidding
First Impact Point : 4 - Nearside
Vehicle Location : 0 - On main carriageway - not in restricted lane
Junction Location : 8 - Mid junction - on roundabout or on main road
Hit in Carriageway Object : 0 - None
Leaving Carriageway : 0 - Did not leave carriageway
Hit off Carriageway Object : 0 - None

MA14

Id : 310696 **Reference No :** SC1600158 **Casualties :** 1 **Vehicles :** 2 **Severity :** Slight **Accident Date & Time :** Wednesday, 8 June 2016 19:45
Grid Ref : 355040 / 424045 **Carriageway Type :** 6 - Single carriageway **Lighting Condition :** 1 - Daylight: street lights present
First Road : A5083 : Stanifield Lane **Speed Limit :** 60 **Junction Type :** 3 - T or staggered junction **Weather Condition :** 1 - Fine without high winds
Second Road : A5083 : Lydiate Lane **Human Control :** 4 - Give way or uncontrolled **Surface Condition :** 2 - Wet / Damp
Distance : **Direction :** 9 - Unknown **Physical Facility :** 0 - No Physical crossing facility within 50 meters **Special Condition :** 0 - None
Building No : **Name :** **Officer Attended :** Yes **Carriageway Hazard :** 0 - None
Town : Farington **Reported at Scene :** Yes
District : 7 - South Ribble
County : Lancashire

Nature of Accident

v002 has been waiting to turn right onto lydiate lane when the bus, v001 has failed to stop in time and collided into the rear of vehicle 2

Causations

No	Contributory Factor	Participant	Participant No	Confidence
1	405 - Failed to look properly	Vehicle	1	Possible

Casualties

1 **Casualty Type :** 1 - Driver or rider
Severity : Slight
Gender : Female **Age :** 38
Postcode : BB2 7QA
School Pupil : No **School Name :**

Vehicle No : 2

Vehicles

1 **Vehicle Type :** 11 - Bus or coach (17 or more passenger seats)
Registration : PX06DVW
Vehicle Hit : 2 **Hit and Run :** No
Gender : Male **Age :** 31
Postcode : PR1 5JH

Emergency Vehicle :
Breath Test : 2 - Negative
Foreign Vehicle : 0 - Not a foreign registered vehicle
Journey Purpose : 5 - Other / Not Known
Movement From : 1 - North **To :** 3 - East
Manoeuvre : 18 - Going ahead other
Towing / Articulation : 0 - No tow or articulation

Skidding / Overturning : 0 - No skidding, jack-knifing or overturning
First Impact Point : 1 - Front
Vehicle Location : 0 - On main carriageway - not in restricted lane
Junction Location : 1 - Approaching junction or waiting / parked at junction approach
Hit in Carriageway Object : 0 - None
Leaving Carriageway : 0 - Did not leave carriageway
Hit off Carriageway Object : 0 - None

2 **Vehicle Type :** 9 - Car
Registration : B3RKF
Vehicle Hit : 1 **Hit and Run :** No
Gender : Female **Age :** 38
Postcode : BB2 7QA

Emergency Vehicle :
Breath Test : 2 - Negative
Foreign Vehicle : 0 - Not a foreign registered vehicle
Journey Purpose : 5 - Other / Not Known
Movement From : 3 - East **To :** 1 - North
Manoeuvre : 10 - Waiting to turn right
Towing / Articulation : 0 - No tow or articulation

Skidding / Overturning : 0 - No skidding, jack-knifing or overturning
First Impact Point : 2 - Back
Vehicle Location : 0 - On main carriageway - not in restricted lane
Junction Location : 1 - Approaching junction or waiting / parked at junction approach
Hit in Carriageway Object : 0 - None
Leaving Carriageway : 0 - Did not leave carriageway
Hit off Carriageway Object : 0 - None

MA14

Id : 310710 **Reference No :** SC1600172 **Casualties :** 3 **Vehicles :** 3 **Severity :** Slight **Accident Date & Time :** Friday, 24 June 2016 06:59
Grid Ref : 355007 / 424284 **Carriageway Type :** 6 - Single carriageway **Lighting Condition :** 1 - Daylight: street lights present
First Road : A5083 : Stanifield Lane **Speed Limit :** 60 **Junction Type :** 3 - T or staggered junction **Weather Condition :** 1 - Fine without high winds
Second Road : U5831 : Fowler Lane **Junction Control :** 4 - Give way or uncontrolled **Surface Condition :** 1 - Dry
Distance : **Direction :** 9 - Unknown **Human Control :** 0 - None within 50 metres **Special Condition :** 0 - None
Building No : **Name :** **Physical Facility :** 0 - No Physical crossing facility within 50 meters **Carriageway Hazard :** 0 - None
Town : Farington **Officer Attended :** Yes **Reported at Scene :** No
District : 7 - South Ribble
County : Lancashire

Nature of Accident

vehicle 1 has been following vehicle 2 along the road, when vehicle two has indicated right and slowed due to oncoming traffic. vehicle 1 has then struck the rear of vehicle 2 shunting it into oncoming traffic, vehicle 3.

Causations

No	Contributory Factor	Participant	Participant No	Confidence
1	405 - Failed to look properly	Vehicle	1	Definite

Casualties

1 **Casualty Type :** 1 - Driver or rider
Severity : Slight
Gender : Male **Age :** 31
Postcode : PR1 9BN **Vehicle No :** 1
School Pupil : No **School Name :**

2 **Casualty Type :** 1 - Driver or rider
Severity : Slight
Gender : Female **Age :** 21
Postcode : PR5 5UN **Vehicle No :** 2
School Pupil : No **School Name :**

3 **Casualty Type :** 1 - Driver or rider
Severity : Slight
Gender : Female **Age :** 53
Postcode : PR25 5UR **Vehicle No :** 3
School Pupil : No **School Name :**

Vehicles

1 **Vehicle Type :** 9 - Car **Emergency Vehicle :**
Registration : NA08LMV **Breath Test :** 2 - Negative **Skidding / Overturning :** 1 - Skidding
Vehicle Hit : 2 **Hit and Run :** No **Foreign Vehicle :** 0 - Not a foreign registered vehicle **First Impact Point :** 1 - Front
Gender : Male **Age :** 31 **Journey Purpose :** 2 - Commuting to / from work **Vehicle Location :** 0 - On main carriageway - not in restricted lane
Postcode : PR1 9BN **Movement From :** 1 - North **To :** 5 - South **Junction Location :** 1 - Approaching junction or waiting / parked at junction approach
Manoeuvre : 18 - Going ahead other **Hit in Carriageway Object :** 0 - None
Towing / Articulation : 0 - No tow or articulation **Leaving Carriageway :** 0 - Did not leave carriageway
Hit off Carriageway Object : 0 - None

MA14

Id : 310710

Reference No : SC1600172

Vehicles

2 **Vehicle Type** : 9 - Car
Registration : MK62YLP
Vehicle Hit : 3 **Hit and Run** : No
Gender : Female **Age** : 21
Postcode : PR5 5UN

Emergency Vehicle :
Breath Test : 2 - Negative
Foreign Vehicle : 0 - Not a foreign registered vehicle
Journey Purpose : 2 - Commuting to / from work
Movement From : 1 - North **To** : 7 - West
Manoeuvre : 10 - Waiting to turn right
Towing / Articulation : 0 - No tow or articulation

Skidding / Overturning : 1 - Skidding
First Impact Point : 0 - Did not impact
Vehicle Location : 0 - On main carriageway - not in restricted lane
Junction Location : 1 - Approaching junction or waiting / parked at junction approach
Hit in Carriageway Object : 0 - None
Leaving Carriageway : 0 - Did not leave carriageway
Hit off Carriageway Object : 0 - None

3 **Vehicle Type** : 9 - Car
Registration : PJ15TSO
Vehicle Hit : **Hit and Run** : No
Gender : Female **Age** : 53
Postcode : PR25 5UR

Emergency Vehicle :
Breath Test : 2 - Negative
Foreign Vehicle : 0 - Not a foreign registered vehicle
Journey Purpose : 2 - Commuting to / from work
Movement From : 5 - South **To** : 1 - North
Manoeuvre : 18 - Going ahead other
Towing / Articulation : 0 - No tow or articulation

Skidding / Overturning : 0 - No skidding, jack-knifing or overturning
First Impact Point : 1 - Front
Vehicle Location : 0 - On main carriageway - not in restricted lane
Junction Location : 1 - Approaching junction or waiting / parked at junction approach
Hit in Carriageway Object : 0 - None
Leaving Carriageway : 0 - Did not leave carriageway
Hit off Carriageway Object : 0 - None

MA14

Id : 310714 **Reference No :** SC1600176 **Casualties :** 1 **Vehicles :** 1 **Severity :** Slight **Accident Date & Time :** Tuesday, 28 June 2016 14:14
Grid Ref : 356862 / 424469 **Carriageway Type :** 9 - Unknown **Lighting Condition :** 2 - Daylight: no street lighting
First Road : M65 : Mm65 Through **Speed Limit :** 70 **Junction Type :** 5 - Slip road **Weather Condition :** 2 - Raining without high winds
Second Road : M65 : M65 Through **Direction :** 9 - Unknown **Junction Control :** 4 - Give way or uncontrolled **Surface Condition :** 2 - Wet / Damp
Distance : **Building No :** **Name :** 1.7A **Human Control :** 0 - None within 50 metres **Special Condition :** 0 - None
Town : Walton Summit **Physical Facility :** 0 - No Physical crossing facility within 50 meters **Carriageway Hazard :** 0 - None
District : 7 - South Ribble **Officer Attended :** Yes **Reported at Scene :** Yes
County : Lancashire

Nature of Accident

one vehicle collision. vehicle 1 has excited m6 travelling north at junction 29. driver had entered roundabout with intention toturn right and head east onto m65. upon entering m65 driver has approached exit to roundabout too fast and upon turning left to enter m65 has lost control of his vehicle causing it to tip onto it's offside

Causations

No	Contributory Factor	Participant	Participant No	Confidence
1	410 - Loss of control	Vehicle	1	Definite
2	307 - Travelling too fast for conditions	Vehicle	1	Definite

Casualties

1 **Casualty Type :** 1 - Driver or rider
Severity : Slight
Gender : Male **Age :** 30
Postcode : M26 1BE
School Pupil : No **School Name :**

Vehicle No : 1

Vehicles

1 **Vehicle Type :** 21 - Goods vehicle 7.5 tonnes mgw and over
Registration : PE58TFV
Vehicle Hit : **Hit and Run :** No
Gender : Male **Age :** 30
Postcode : M26 1BE

Emergency Vehicle :
Breath Test : 2 - Negative
Foreign Vehicle : 0 - Not a foreign registered vehicle
Journey Purpose : 1 - Journey as part of work
Movement From : 7 - West **To :** 3 - East
Manoeuvre : 16 - Going ahead left hand bend
Towing / Articulation : 0 - No tow or articulation

Skidding / Overturning : 5 - Overturned
First Impact Point : 3 - Offside
Vehicle Location : 0 - On main carriageway - not in restricted lane
Junction Location : 3 - Leaving roundabout
Hit in Carriageway Object : 0 - None
Leaving Carriageway : 7 - Left carriageway offside
Hit off Carriageway Object : 1 - Road sign / Traffic signal

MA14

Id : 311693 **Reference No :** SA1600134 **Casualties :** 3 **Vehicles :** 3 **Severity :** Slight **Accident Date & Time :** Thursday, 18 February 2016 14:45
Grid Ref : 355137 / 425106 **Carriageway Type :** 3 - Dual carriageway **Lighting Condition :** 2 - Daylight: no street lighting
First Road : A582 : Lostock Lane **Speed Limit :** 70 **Junction Type :** 0 - Not at or within 20 meters of junction **Weather Condition :** 2 - Raining without high winds
Second Road : B5254 : Watkin Lane **Junction Control :** - **Surface Condition :** 2 - Wet / Damp
Distance : 100 **Direction :** 3 - East **Human Control :** 0 - None within 50 metres **Special Condition :** 0 - None
Building No : **Name :** **Physical Facility :** 0 - No Physical crossing facility within 50 meters **Carriageway Hazard :** 0 - None
Town : Lostock Hall **Officer Attended :** Yes **Reported at Scene :** Yes
District : 7 - South Ribble
County : Lancashire

Nature of Accident

v001 due to driver distraction impacts into rear of v002, which then impacts into v003. minor injuries to driver and front seat passenger of v002 and driver of v001. front end damage to v001 and v002 rear end damage.

Causations

No	Contributory Factor	Participant	Participant No	Confidence
1	601 - Aggressive driving	Vehicle	1	Definite
2	405 - Failed to look properly	Vehicle	1	Definite

Casualties

1 **Casualty Type :** 1 - Driver or rider
Severity : Slight
Gender : Male **Age :** 78
Postcode : PR4 2YE **Vehicle No :** 1
School Pupil : No **School Name :**

2 **Casualty Type :** 1 - Driver or rider
Severity : Slight
Gender : Female **Age :** 69
Postcode : PR5 5TQ **Vehicle No :** 2
School Pupil : No **School Name :**

3 **Casualty Type :** 2 - Vehicle or pillion passenger
Severity : Slight
Gender : Male **Age :** 61
Postcode : PR5 5TQ **Vehicle No :** 2
School Pupil : No **School Name :**

Vehicles

1 **Vehicle Type :** 9 - Car **Emergency Vehicle :**
Registration : BG54XZX **Breath Test :** 2 - Negative **Skidding / Overturning :** 0 - No skidding, jack-knifing or overturning
Vehicle Hit : 2 **Hit and Run :** No **Foreign Vehicle :** 0 - Not a foreign registered vehicle **First Impact Point :** 1 - Front
Gender : Male **Age :** 78 **Journey Purpose :** 5 - Other / Not Known **Vehicle Location :** 0 - On main carriageway - not in restricted lane
Postcode : PR4 2YE **Movement From :** 3 - East **To :** 7 - West **Junction Location :** 0 - Not at, or within 20 metres of, junction
Manoeuvre : 18 - Going ahead other **Hit in Carriageway Object :** 0 - None
Towing / Articulation : 0 - No tow or articulation **Leaving Carriageway :** 0 - Did not leave carriageway
Hit off Carriageway Object : 0 - None

MA14

Id : 311693

Reference No : SA1600134

Vehicles

2 **Vehicle Type** : 9 - Car
Registration : PK03HDD
Vehicle Hit : 1 **Hit and Run** : No
Gender : Female **Age** : 69
Postcode : PR5 5TQ

Emergency Vehicle :
Breath Test : 2 - Negative
Foreign Vehicle : 0 - Not a foreign registered vehicle
Journey Purpose : 5 - Other / Not Known
Movement From : 3 - East **To** : 7 - West
Manoeuvre : 18 - Going ahead other
Towing / Articulation : 0 - No tow or articulation

Skidding / Overturning : 0 - No skidding, jack-knifing or overturning
First Impact Point : 2 - Back
Vehicle Location : 0 - On main carriageway - not in restricted lane
Junction Location : 0 - Not at, or within 20 metres of, junction
Hit in Carriageway Object : 0 - None
Leaving Carriageway : 0 - Did not leave carriageway
Hit off Carriageway Object : 0 - None

3 **Vehicle Type** : 9 - Car
Registration : FR12BXB
Vehicle Hit : 2 **Hit and Run** : No
Gender : Male **Age** : 56
Postcode : PR1 9YX

Emergency Vehicle :
Breath Test : 2 - Negative
Foreign Vehicle : 0 - Not a foreign registered vehicle
Journey Purpose : 5 - Other / Not Known
Movement From : 3 - East **To** : 7 - West
Manoeuvre : 3 - Waiting to go ahead but held up
Towing / Articulation : 0 - No tow or articulation

Skidding / Overturning : 0 - No skidding, jack-knifing or overturning
First Impact Point : 0 - Did not impact
Vehicle Location : 0 - On main carriageway - not in restricted lane
Junction Location : 0 - Not at, or within 20 metres of, junction
Hit in Carriageway Object : 0 - None
Leaving Carriageway : 0 - Did not leave carriageway
Hit off Carriageway Object : 0 - None

MA14

Id : 311725 **Reference No :** SA1600301 **Casualties :** 1 **Vehicles :** 1 **Severity :** Slight **Accident Date & Time :** Sunday, 3 July 2016 16:00
Grid Ref : 356649 / 424965 **Carriageway Type :** 3 - Dual carriageway **Lighting Condition :** 1 - Daylight: street lights present
First Road : A6 : Lostock Lane **Speed Limit :** 70 **Junction Type :** 0 - Not at or within 20 meters of junction **Weather Condition :** 1 - Fine without high winds
Second Road : U10741 : Church Road **Junction Control :** - **Surface Condition :** 1 - Dry
Distance : 110 **Direction :** 7 - West **Human Control :** 0 - None within 50 metres **Special Condition :** 0 - None
Building No : **Name :** **Physical Facility :** 0 - No Physical crossing facility within 50 meters **Carriageway Hazard :** 0 - None
Town : Bamber Bridge **Officer Attended :** Yes **Reported at Scene :** Yes
District : 7 - South Ribble
County : Lancashire

Nature of Accident

single vehicle rtc where by inexperienced rider has lost control of motorcycle whilst negotiating a left hand bend, and has left road on offside and fallen off bike.

Causations

No	Contributory Factor	Participant	Participant No	Confidence
1	410 - Loss of control	Vehicle	1	Definite
2	605 - Learner or inexperience driver / rider	Vehicle	1	Definite

Casualties

1 **Casualty Type :** 1 - Driver or rider
Severity : Slight
Gender : Male **Age :** 19
Postcode : BL5 2SD **Vehicle No :** 1
School Pupil : No **School Name :**

Vehicles

1 Vehicle Type : 3 - Motorcycle over 50cc and up to 125cc Registration : RV09CHN Vehicle Hit : Hit and Run : No Gender : Male Age : 19 Postcode : BL5 2SD	Emergency Vehicle : Breath Test : 2 - Negative Foreign Vehicle : 0 - Not a foreign registered vehicle Journey Purpose : 5 - Other / Not Known Movement From : 7 - West To : 3 - East Manoeuvre : 16 - Going ahead left hand bend Towing / Articulation : 0 - No tow or articulation	Skidding / Overturning : 1 - Skidding First Impact Point : 3 - Offside Vehicle Location : 0 - On main carriageway - not in restricted lane Junction Location : 0 - Not at, or within 20 metres of, junction Hit in Carriageway Object : 0 - None Leaving Carriageway : 4 - Left carriageway offside onto central reservation Hit off Carriageway Object : 6 - Central crash barrier
--	---	--

MA14

Id : 311732 **Reference No :** SA1600308 **Casualties :** 2 **Vehicles :** 2 **Severity :** Slight **Accident Date & Time :** Friday, 8 July 2016 10:05
Grid Ref : 356050 / 425159 **Carriageway Type :** 3 - Dual carriageway **Lighting Condition :** 1 - Daylight: street lights present
First Road : A6 : Lostock Lane **Speed Limit :** 70 **Junction Type :** 5 - Slip road **Weather Condition :** 1 - Fine without high winds
Second Road : U14025 : Old Lostock **Junction Control :** 4 - Give way or uncontrolled **Surface Condition :** 1 - Dry
Distance : **Direction :** 9 - Unknown **Human Control :** 0 - None within 50 metres **Special Condition :** 0 - None
Building No : **Name :** **Physical Facility :** 0 - No Physical crossing facility within 50 meters **Carriageway Hazard :** 0 - None
Town : Bamber Bridge **Officer Attended :** Yes **Reported at Scene :** No
District : 7 - South Ribble
County : Lancashire

Nature of Accident

v2 is driving west along old lostock lane towards junction with the a6 lostock lane. the junction is a give way. as v2 stops to give way to vehicles travelling on the a6 lostock lane, v1 approaches from behind, it's driver fails to judge v2's progress & collides with rear of v2 causing damage to both vehicles & minor injuries to both drivers.

Causations

No	Contributory Factor	Participant	Participant No	Confidence
1	308 - Following too close	Vehicle	1	Possible
2	406 - Failed to judge other person's path speed	Vehicle	1	Definite
3	603 - Nervous, uncertain or panic	Vehicle	2	Possible

Casualties

1 **Casualty Type :** 1 - Driver or rider
Severity : Slight
Gender : Female **Age :** 47
Postcode : PR25 5TA **Vehicle No :** 1
School Pupil : No **School Name :**

2 **Casualty Type :** 1 - Driver or rider
Severity : Slight
Gender : Male **Age :** 45
Postcode : PR1 4PN **Vehicle No :** 2
School Pupil : No **School Name :**

Vehicles

1 **Vehicle Type :** 9 - Car **Emergency Vehicle :**
Registration : N217NBV **Breath Test :** 2 - Negative **Skidding / Overturning :** 0 - No skidding, jack-knifing or overturning
Vehicle Hit : 2 **Hit and Run :** No **Foreign Vehicle :** 0 - Not a foreign registered vehicle **First Impact Point :** 1 - Front
Gender : Female **Age :** 47 **Journey Purpose :** 5 - Other / Not Known **Vehicle Location :** 0 - On main carriageway - not in restricted lane
Postcode : PR25 5TA **Movement From :** 7 - West **To :** 3 - East **Junction Location :** 7 - Entering from slip road
Manoeuvre : 18 - Going ahead other **Hit in Carriageway Object :** 0 - None
Towing / Articulation : 0 - No tow or articulation **Leaving Carriageway :** 0 - Did not leave carriageway
Hit off Carriageway Object : 0 - None

MA14

Id : 311732

Reference No : SA1600308

Vehicles

2

Vehicle Type : 9 - Car

Registration : DG53LPZ

Vehicle Hit : 1 **Hit and Run** : No

Gender : Male **Age** : 45

Postcode : PR1 4PN

Emergency Vehicle :

Breath Test : 2 - Negative

Foreign Vehicle : 0 - Not a foreign registered vehicle

Journey Purpose : 5 - Other / Not Known

Movement From : 3 - East **To** : 7 - West

Manoeuvre : 3 - Waiting to go ahead but held up

Towing / Articulation : 0 - No tow or articulation

Skidding / Overturning : 0 - No skidding, jack-knifing or overturning

First Impact Point : 2 - Back

Vehicle Location : 0 - On main carriageway - not in restricted lane

Junction Location : 1 - Approaching junction or waiting / parked at junction
approach

Hit in Carriageway Object : 0 - None

Leaving Carriageway : 0 - Did not leave carriageway

Hit off Carriageway Object : 0 - None

MA14

Id : 312059 **Reference No :** SC1600169 **Casualties :** 1 **Vehicles :** 2 **Severity :** Slight **Accident Date & Time :** Tuesday, 21 June 2016 09:38
Grid Ref : 355653 / 424849 **Carriageway Type :** 9 - Unknown **Lighting Condition :** 1 - Daylight: street lights present
First Road : M65 : M65 Junction 1a To **Speed Limit :** 70 **Junction Type :** 0 - Not at or within 20 meters of junction **Weather Condition :** 1 - Fine without high winds
Second Road : A6 : South Ribble Way **Junction Control :** - **Surface Condition :** 1 - Dry
Distance : 30 **Direction :** 3 - East **Human Control :** 0 - None within 50 metres **Special Condition :** 0 - None
Building No : **Name :** **Physical Facility :** 0 - No Physical crossing facility within 50 meters **Carriageway Hazard :** 0 - None
Town : Farington **Officer Attended :** Yes **Reported at Scene :** Yes
District : 7 - South Ribble
County : Lancashire

Nature of Accident

vehicle 1 (saloon) pulls onto hard shoulder to allow 2 fire appliances past attending an emergency incident. as the first fire appliance has passed the stationary vehicle 1, vehicle 1 has pulled out into the path of the oncoming vehicle 2 (fire appliance). vehicle 1 is shunted back onto hard shoulder and into street sign.

Causations

No	Contributory Factor	Participant	Participant No	Confidence
1	405 - Failed to look properly	Vehicle	1	Definite
2	403 - Poor turn or manoeuvre	Vehicle	1	Definite
3	406 - Failed to judge other person's path speed	Vehicle	1	Definite

Casualties

1 **Casualty Type :** 1 - Driver or rider
Severity : Slight
Gender : Female **Age :** 46
Postcode : BB19HH
School Pupil : No **School Name :**

Vehicle No : 1

Vehicles

1 **Vehicle Type :** 9 - Car
Registration : PO58CEY
Vehicle Hit : 2 **Hit and Run :** No
Gender : Female **Age :** 46
Postcode : BB19HH

2 **Vehicle Type :** 21 - Goods vehicle 7.5 tonnes mgw and over
Registration : PO13CZT
Vehicle Hit : 1 **Hit and Run :** No
Gender : Male **Age :** 49
Postcode : CH137DN

Emergency Vehicle :
Breath Test : 2 - Negative
Foreign Vehicle : 0 - Not a foreign registered vehicle
Journey Purpose : 1 - Journey as part of work
Movement From : 3 - East **To :** 7 - West
Manoeuvre : 5 - Moving off
Towing / Articulation : 0 - No tow or articulation

Emergency Vehicle :
Breath Test : 2 - Negative
Foreign Vehicle : 0 - Not a foreign registered vehicle
Journey Purpose : 1 - Journey as part of work
Movement From : 3 - East **To :** 7 - West
Manoeuvre : 18 - Going ahead other
Towing / Articulation : 0 - No tow or articulation

Skidding / Overturning : 0 - No skidding, jack-knifing or overturning
First Impact Point : 1 - Front
Vehicle Location : 0 - On main carriageway - not in restricted lane
Junction Location : 0 - Not at, or within 20 metres of, junction
Hit in Carriageway Object : 0 - None
Leaving Carriageway : 1 - Left carriageway nearside
Hit off Carriageway Object : 1 - Road sign / Traffic signal

Skidding / Overturning : 0 - No skidding, jack-knifing or overturning
First Impact Point : 4 - Nearside
Vehicle Location : 0 - On main carriageway - not in restricted lane
Junction Location : 0 - Not at, or within 20 metres of, junction
Hit in Carriageway Object : 0 - None
Leaving Carriageway : 0 - Did not leave carriageway
Hit off Carriageway Object : 0 - None

MA14

Id : 313112 **Reference No :** SA1600393 **Casualties :** 1 **Vehicles :** 3 **Severity :** Slight **Accident Date & Time :** Friday, 2 September 2016 14:30
Grid Ref : 354802 / 425310 **Carriageway Type :** 6 - Single carriageway **Lighting Condition :** 1 - Daylight: street lights present
First Road : B5254 : Watkin Lane **Speed Limit :** 30 **Junction Type :** 0 - Not at or within 20 meters of junction **Weather Condition :** 1 - Fine without high winds
Second Road : U13600 : Ward Street **Junction Control :** - **Surface Condition :** 1 - Dry
Distance : **Direction :** 9 - Unknown **Human Control :** 0 - None within 50 metres **Special Condition :** 0 - None
Building No : **Name :** **Physical Facility :** 0 - No Physical crossing facility within 50 meters **Carriageway Hazard :** 0 - None
Town : Lostock Hall **Officer Attended :** Yes **Reported at Scene :** Yes
District : 7 - South Ribble
County : Lancashire

Nature of Accident

v1 Citroën berlingo van collides with rear of v2 Toyota Yaris which is held in stationary traffic. v2 in turn collides with rear of v3 Toyota Yaris which is also held up in traffic.

Causations

No	Contributory Factor	Participant	Participant No	Confidence
1	405 - Failed to look properly	Vehicle	1	Possible

Casualties

1 **Casualty Type :** 1 - Driver or rider
Severity : Slight
Gender : Female **Age :** 49
Postcode : PR10XX
School Pupil : No **School Name :**

Vehicle No : 2

Vehicles

1 **Vehicle Type :** 19 - Goods vehicle 3.5 tonnes maximum gross weight (mgw) and under
Registration : BK12VDV
Vehicle Hit : 2 **Hit and Run :** No
Gender : Male **Age :** 35
Postcode : PR15TP

Emergency Vehicle :
Breath Test : 2 - Negative
Foreign Vehicle : 0 - Not a foreign registered vehicle
Journey Purpose : 1 - Journey as part of work
Movement From : 5 - South **To :** 1 - North
Manoeuvre : 18 - Going ahead other
Towing / Articulation : 0 - No tow or articulation

Skidding / Overturning : 1 - Skidding
First Impact Point : 1 - Front
Vehicle Location : 0 - On main carriageway - not in restricted lane
Junction Location : 0 - Not at, or within 20 metres of, junction
Hit in Carriageway Object : 0 - None
Leaving Carriageway : 0 - Did not leave carriageway
Hit off Carriageway Object : 0 - None

2 **Vehicle Type :** 9 - Car
Registration : ML02USM
Vehicle Hit : 3 **Hit and Run :** No
Gender : Female **Age :** 49
Postcode : PR10XX

Emergency Vehicle :
Breath Test : 2 - Negative
Foreign Vehicle : 0 - Not a foreign registered vehicle
Journey Purpose : 5 - Other / Not Known
Movement From : 5 - South **To :** 1 - North
Manoeuvre : 3 - Waiting to go ahead but held up
Towing / Articulation : 0 - No tow or articulation

Skidding / Overturning : 0 - No skidding, jack-knifing or overturning
First Impact Point : 2 - Back
Vehicle Location : 0 - On main carriageway - not in restricted lane
Junction Location : 0 - Not at, or within 20 metres of, junction
Hit in Carriageway Object : 0 - None
Leaving Carriageway : 0 - Did not leave carriageway
Hit off Carriageway Object : 0 - None

MA14

Id : 313112

Reference No : SA1600393

Vehicles

3

Vehicle Type : 9 - Car

Registration : LY11SUM

Vehicle Hit : 2 **Hit and Run** : No

Gender : Male **Age** : 71

Postcode : PR25 4XA

Emergency Vehicle :

Breath Test : 5 - Driver not contacted at time of
accident

Foreign Vehicle : 0 - Not a foreign registered vehicle

Journey Purpose : 5 - Other / Not Known

Movement From : 5 - South **To** : 1 - North

Manoeuvre : 3 - Waiting to go ahead but held up

Towing / Articulation : 0 - No tow or articulation

Skidding / Overturning : 0 - No skidding, jack-knifing or overturning

First Impact Point : 2 - Back

Vehicle Location : 0 - On main carriageway - not in restricted lane

Junction Location : 0 - Not at, or within 20 metres of, junction

Hit in Carriageway Object : 0 - None

Leaving Carriageway : 0 - Did not leave carriageway

Hit off Carriageway Object : 0 - None

MA14

Id : 313146 **Reference No :** SA1600428 **Casualties :** 1 **Vehicles :** 2 **Severity :** Slight **Accident Date & Time :** Friday, 23 September 2016 14:10
Grid Ref : 355635 / 425270 **Carriageway Type :** 3 - Dual carriageway **Lighting Condition :** 1 - Daylight: street lights present
First Road : A6 : London Way **Speed Limit :** 70 **Junction Type :** 1 - Roundabout **Weather Condition :** 1 - Fine without high winds
Second Road : A582 : Lostock Lane **Junction Control :** 2 - Automatic traffic signal **Surface Condition :** 1 - Dry
Distance : **Direction :** 9 - Unknown **Human Control :** 0 - None within 50 metres **Special Condition :** 0 - None
Building No : **Name :** **Physical Facility :** 8 - Central refuge - no other controls **Carriageway Hazard :** 0 - None
Town : Bamber Bridge **Officer Attended :** Yes **Reported at Scene :** Yes
District : 7 - South Ribble
County : Lancashire

Nature of Accident

vehicle 1 chrysler voyager negotiating traffic island in lane 1 onto london way towards preston moved to offside lane 2 as it exited the traffic island and collided with nearside of vehicle 2 bmw causing it to spin and collide with 2 traffic signal posts

Causations

No	Contributory Factor	Participant	Participant No	Confidence
1	405 - Failed to look properly	Vehicle	1	Definite

Casualties

1 **Casualty Type :** 1 - Driver or rider
Severity : Slight
Gender : Female **Age :** 37
Postcode : PR1 8JH
School Pupil : No **School Name :**

Vehicle No : 2

Vehicles

1 **Vehicle Type :** 9 - Car
Registration : L7ELT
Vehicle Hit : 2 **Hit and Run :** No
Gender : Male **Age :** 36
Postcode : SK12 2EY

Emergency Vehicle :
Breath Test : 2 - Negative
Foreign Vehicle : 0 - Not a foreign registered vehicle
Journey Purpose : 5 - Other / Not Known
Movement From : 5 - South **To :** 1 - North
Manoeuvre : 12 - Changing lane to right
Towing / Articulation : 0 - No tow or articulation

Skidding / Overturning : 0 - No skidding, jack-knifing or overturning
First Impact Point : 3 - Offside
Vehicle Location : 0 - On main carriageway - not in restricted lane
Junction Location : 3 - Leaving roundabout
Hit in Carriageway Object : 0 - None
Leaving Carriageway : 0 - Did not leave carriageway
Hit off Carriageway Object : 0 - None

2 **Vehicle Type :** 9 - Car
Registration : PJ11SHV
Vehicle Hit : 1 **Hit and Run :** No
Gender : Female **Age :** 37
Postcode : PR1 8JH

Emergency Vehicle :
Breath Test : 2 - Negative
Foreign Vehicle : 0 - Not a foreign registered vehicle
Journey Purpose : 5 - Other / Not Known
Movement From : 5 - South **To :** 1 - North
Manoeuvre : 18 - Going ahead other
Towing / Articulation : 0 - No tow or articulation

Skidding / Overturning : 1 - Skidding
First Impact Point : 1 - Front
Vehicle Location : 0 - On main carriageway - not in restricted lane
Junction Location : 3 - Leaving roundabout
Hit in Carriageway Object : 0 - None
Leaving Carriageway : 4 - Left carriageway offside onto central reservation
Hit off Carriageway Object : 1 - Road sign / Traffic signal

MA14

Id : 313417 **Reference No :** SC1600224 **Casualties :** 1 **Vehicles :** 3 **Severity :** Slight **Accident Date & Time :** Friday, 26 August 2016 18:10
Grid Ref : 356144 / 424340 **Carriageway Type :** 9 - Unknown **Lighting Condition :** 1 - Daylight: street lights present
First Road : M6 : M6 Through Junction **Speed Limit :** 70 **Junction Type :** 0 - Not at or within 20 meters of junction **Weather Condition :** 1 - Fine without high winds
Second Road : M6 : M6 Through **Junction Control :** - **Surface Condition :** 1 - Dry
Distance : 60 **Direction :** 5 - South **Human Control :** 0 - None within 50 metres **Special Condition :** 0 - None
Building No : **Name :** A343.5 **Physical Facility :** 0 - No Physical crossing facility within 50 meters **Carriageway Hazard :** 0 - None
Town : Farington **Officer Attended :** Yes **Reported at Scene :** Yes
District : 7 - South Ribble
County : Lancashire

Nature of Accident

vehicle 3 hatchback motorcar travelling along lane 3 of busy motorway slows down and stops due to vehicles ahead slowing or stopping. vehicle 2 hatchback motorcar travelling directly behind vehicle 3 also stops , vehicle 1 hatchback motorcar travelling directly behind vehicle 2 brakes but collides into rear of vehicle 2. vehicle 2 is shunted forwards into rear of vehicle 3.

Causations

No Contributory Factor

1 308 - Following too close

Participant	Participant No	Confidence
Vehicle	1	Definite

Casualties

1 **Casualty Type :** 2 - Vehicle or pillion passenger
Severity : Slight
Gender : Male **Age :** 20
Postcode : B248AF
School Pupil : No **School Name :** N/A

Passenger
Car : 1 - Front seat passenger

Vehicle No : 2

Vehicles

1 **Vehicle Type :** 9 - Car
Registration : OY13UDN
Vehicle Hit : 2 **Hit and Run :** No
Gender : Female **Age :** 20
Postcode : L707RN

Emergency Vehicle :
Breath Test : 2 - Negative
Foreign Vehicle : 0 - Not a foreign registered vehicle
Journey Purpose : 5 - Other / Not Known
Movement From : 5 - South **To :** 1 - North
Manoeuvre : 4 - Slowing or stopping
Towing / Articulation : 0 - No tow or articulation

Skidding / Overturning : 1 - Skidding
First Impact Point : 1 - Front
Vehicle Location : 0 - On main carriageway - not in restricted lane
Junction Location : 0 - Not at, or within 20 metres of, junction
Hit in Carriageway Object : 0 - None
Leaving Carriageway : 0 - Did not leave carriageway
Hit off Carriageway Object : 0 - None

2 **Vehicle Type :** 9 - Car
Registration : BA15CNZ
Vehicle Hit : 3 **Hit and Run :** No
Gender : Female **Age :** 20
Postcode : B237BY

Emergency Vehicle :
Breath Test : 2 - Negative
Foreign Vehicle : 0 - Not a foreign registered vehicle
Journey Purpose : 5 - Other / Not Known
Movement From : 5 - South **To :** 1 - North
Manoeuvre : 3 - Waiting to go ahead but held up
Towing / Articulation : 0 - No tow or articulation

Skidding / Overturning : 0 - No skidding, jack-knifing or overturning
First Impact Point : 2 - Back
Vehicle Location : 0 - On main carriageway - not in restricted lane
Junction Location : 0 - Not at, or within 20 metres of, junction
Hit in Carriageway Object : 0 - None
Leaving Carriageway : 0 - Did not leave carriageway
Hit off Carriageway Object : 0 - None

MA14

Id : 313417 **Reference No :** SC1600224

Vehicles

3 **Vehicle Type :** 9 - Car
Registration : NJ14MTK
Vehicle Hit : **Hit and Run :** No
Gender : Male **Age :** 50
Postcode : KY48AJ

Emergency Vehicle :
Breath Test : 2 - Negative
Foreign Vehicle : 0 - Not a foreign registered vehicle
Journey Purpose : 5 - Other / Not Known
Movement From : 5 - South **To :** 1 - North
Manoeuvre : 3 - Waiting to go ahead but held up
Towing / Articulation : 0 - No tow or articulation

Skidding / Overturning : 0 - No skidding, jack-knifing or overturning
First Impact Point : 2 - Back
Vehicle Location : 0 - On main carriageway - not in restricted lane
Junction Location : 0 - Not at, or within 20 metres of, junction
Hit in Carriageway Object : 0 - None
Leaving Carriageway : 0 - Did not leave carriageway
Hit off Carriageway Object : 0 - None

MA14

Id : 313419 **Reference No :** SC1600226 **Casualties :** 1 **Vehicles :** 2 **Severity :** Slight **Accident Date & Time :** Saturday, 13 August 2016 17:10
Grid Ref : 355041 / 424039 **Carriageway Type :** 6 - Single carriageway **Lighting Condition :** 1 - Daylight: street lights present
First Road : A5083 : Stanifield Lane **Speed Limit :** 60 **Junction Type :** 3 - T or staggered junction **Weather Condition :** 1 - Fine without high winds
Second Road : A5083 : Lydiate Lane **Junction Control :** 4 - Give way or uncontrolled **Surface Condition :** 1 - Dry
Distance : **Direction :** 9 - Unknown **Human Control :** 0 - None within 50 metres **Special Condition :** 0 - None
Building No : **Name :** **Physical Facility :** 0 - No Physical crossing facility within 50 meters **Carriageway Hazard :** 0 - None
Town : Farington **Officer Attended :** Yes **Reported at Scene :** No
District : 7 - South Ribble
County : Lancashire

Nature of Accident

vehicle 1 stopped to turn right onto lydiet lane, vehicle 2 has gone into the back of vehicle 1

Causations

No	Contributory Factor	Participant	Participant No	Confidence
1	405 - Failed to look properly	Vehicle	2	Possible

Casualties

1 **Casualty Type :** 1 - Driver or rider
Severity : Slight
Gender : Male **Age :** 34
Postcode : PR71ES
School Pupil : No **School Name :**

Vehicle No : 1

Vehicles

1 **Vehicle Type :** 9 - Car
Registration : KY51PZT
Vehicle Hit : 2 **Hit and Run :** No
Gender : Male **Age :** 34
Postcode : PR71ES

Emergency Vehicle :
Breath Test : 3 - Not requested
Foreign Vehicle : 0 - Not a foreign registered vehicle
Journey Purpose : 5 - Other / Not Known
Movement From : 5 - South **To :** 3 - East
Manoeuvre : 10 - Waiting to turn right
Towing / Articulation : 0 - No tow or articulation

Skidding / Overturning : 0 - No skidding, jack-knifing or overturning
First Impact Point : 2 - Back
Vehicle Location : 0 - On main carriageway - not in restricted lane
Junction Location : 1 - Approaching junction or waiting / parked at junction approach
Hit in Carriageway Object : 0 - None
Leaving Carriageway : 0 - Did not leave carriageway
Hit off Carriageway Object : 0 - None

2 **Vehicle Type :** 9 - Car
Registration : NG61FZB
Vehicle Hit : 1 **Hit and Run :** No
Gender : Male **Age :**
Postcode :

Emergency Vehicle :
Breath Test : 3 - Not requested
Foreign Vehicle : 0 - Not a foreign registered vehicle
Journey Purpose : 5 - Other / Not Known
Movement From : 5 - South **To :** 1 - North
Manoeuvre : 15 - Overtaking on nearside
Towing / Articulation : 0 - No tow or articulation

Skidding / Overturning : 0 - No skidding, jack-knifing or overturning
First Impact Point : 1 - Front
Vehicle Location : 0 - On main carriageway - not in restricted lane
Junction Location : 1 - Approaching junction or waiting / parked at junction approach
Hit in Carriageway Object : 0 - None
Leaving Carriageway : 0 - Did not leave carriageway
Hit off Carriageway Object : 1 - Road sign / Traffic signal

MA14

Id : 318942 **Reference No :** SA1600103 **Casualties :** 1 **Vehicles :** 2 **Severity :** Slight **Accident Date & Time :** Thursday, 12 May 2016 18:53
Grid Ref : 356699 / 424965 **Carriageway Type :** 3 - Dual carriageway **Lighting Condition :** 1 - Daylight: street lights present
First Road : A6 : Lostock Lane **Speed Limit :** 70 **Junction Type :** 1 - Roundabout **Weather Condition :** 1 - Fine without high winds
Second Road : U10741 : Church Road **Junction Control :** 4 - Give way or uncontrolled **Surface Condition :** 1 - Dry
Distance : **Direction :** 9 - Unknown **Human Control :** 0 - None within 50 metres **Special Condition :** 4 - Roadworks
Building No : **Name :** **Physical Facility :** 0 - No Physical crossing facility within 50 meters **Carriageway Hazard :** 0 - None
Town : Bamber Bridge **Officer Attended :** Yes **Reported at Scene :** Yes
District : 7 - South Ribble
County : Lancashire

Nature of Accident

vehicle 1 is travelling south east on lostock lane towards clayton brook and stopped at the roundabout junction when vehicle 2 stopped behind vehicle 1. vheicle 1 has set off but rolled backwards into vehicle 2.

Causations

No	Contributory Factor	Participant	Participant No	Confidence
1	402 - Junction restart (moving off at junction)	Vehicle	2	Definite
2	405 - Failed to look properly	Vehicle	1	Possible
3	408 - Sudden braking	Vehicle	2	Definite
4	308 - Following too close	Vehicle	2	Definite
5	405 - Failed to look properly	Vehicle	1	Possible

Casualties

1 **Casualty Type :** 1 - Driver or rider
Severity : Slight
Gender : Male **Age :** 29
Postcode : PR1 7NG
School Pupil : No **School Name :**

Vehicle No : 2

Vehicles

1 **Vehicle Type :** 14 - Other motor vehicle
Registration : PO14LWG
Vehicle Hit : 2 **Hit and Run :** No
Gender : Male **Age :** 85
Postcode : PR5 0JA

Emergency Vehicle :
Breath Test : 2 - Negative
Foreign Vehicle : 0 - Not a foreign registered vehicle
Journey Purpose : 5 - Other / Not Known
Movement From : 8 - North West **To :** 4 - South East
Manoeuvre : 5 - Moving off
Towing / Articulation : 0 - No tow or articulation

Skidding / Overturning : 0 - No skidding, jack-knifing or overturning
First Impact Point : 2 - Back
Vehicle Location : 0 - On main carriageway - not in restricted lane
Junction Location : 1 - Approaching junction or waiting / parked at junction approach
Hit in Carriageway Object : 0 - None
Leaving Carriageway : 0 - Did not leave carriageway
Hit off Carriageway Object : 0 - None

2 **Vehicle Type :** 9 - Car
Registration : NY57DOJ
Vehicle Hit : 1 **Hit and Run :** No
Gender : Male **Age :** 29
Postcode : PR1 7NG

Emergency Vehicle :
Breath Test : 2 - Negative
Foreign Vehicle : 0 - Not a foreign registered vehicle
Journey Purpose : 5 - Other / Not Known
Movement From : 8 - North West **To :** 4 - South East
Manoeuvre : 3 - Waiting to go ahead but held up
Towing / Articulation : 0 - No tow or articulation

Skidding / Overturning : 0 - No skidding, jack-knifing or overturning
First Impact Point : 1 - Front
Vehicle Location : 0 - On main carriageway - not in restricted lane
Junction Location : 1 - Approaching junction or waiting / parked at junction approach
Hit in Carriageway Object : 0 - None
Leaving Carriageway : 0 - Did not leave carriageway
Hit off Carriageway Object : 0 - None

MA14

Id : 318969 **Reference No :** SA1600391 **Casualties :** 1 **Vehicles :** 2 **Severity :** Slight **Accident Date & Time :** Thursday, 1 September 2016 07:40
Grid Ref : 356947 / 424796 **Carriageway Type :** 7 - Slip Road **Lighting Condition :** 1 - Daylight: street lights present
First Road : A6 : Church Road **Speed Limit :** 40 **Junction Type :** 1 - Roundabout **Weather Condition :** 1 - Fine without high winds
Second Road : U10720 : Walton **Human Control :** 4 - Give way or uncontrolled **Surface Condition :** 1 - Dry
Distance : **Direction :** 9 - Unknown **Physical Facility :** 4 - Pelican, puffin toucan or similar non-junction pedestrian light crossing **Special Condition :** 4 - Roadworks
Building No : **Name :** **Officer Attended :** Yes **Carriageway Hazard :** 0 - None
Town : Walton Summit **Reported at Scene :** Yes
District : 7 - South Ribble
County : Lancashire

Nature of Accident

vehicle 1, pedal cycle, cut across path of moving vehicle 2 causing collision.

Causations

No	Contributory Factor	Participant	Participant No	Confidence
1	602 - Careless, reckless or in a hurry	Vehicle	1	Definite

Casualties

1 **Casualty Type :** 1 - Driver or rider
Severity : Slight
Gender : Female **Age :** 20
Postcode : PR7 1RE
School Pupil : No **School Name :**

Vehicle No : 1

Vehicles

1 **Vehicle Type :** 1 - Pedal Cycle
Registration : CYCLE
Vehicle Hit : 2 **Hit and Run :** No
Gender : Female **Age :** 20
Postcode : PR7 1RE

Emergency Vehicle :
Breath Test : 0 - Not applicable
Foreign Vehicle : 0 - Not a foreign registered vehicle
Journey Purpose : 1 - Journey as part of work
Movement From : 3 - East **To :** 7 - West
Manoeuvre : 5 - Moving off
Towing / Articulation : 0 - No tow or articulation

Skidding / Overturning : 0 - No skidding, jack-knifing or overturning
First Impact Point : 2 - Back
Vehicle Location : 0 - On main carriageway - not in restricted lane
Junction Location : 2 - Cleared junction or waiting / parked at junction exit
Hit in Carriageway Object : 0 - None
Leaving Carriageway : 0 - Did not leave carriageway
Hit off Carriageway Object : 0 - None

2 **Vehicle Type :** 9 - Car
Registration : LR62FMD
Vehicle Hit : 1 **Hit and Run :** No
Gender : Female **Age :** 27
Postcode : PR5 8DY

Emergency Vehicle :
Breath Test : 2 - Negative
Foreign Vehicle : 0 - Not a foreign registered vehicle
Journey Purpose : 2 - Commuting to / from work
Movement From : 3 - East **To :** 7 - West
Manoeuvre : 5 - Moving off
Towing / Articulation : 0 - No tow or articulation

Skidding / Overturning : 0 - No skidding, jack-knifing or overturning
First Impact Point : 2 - Back
Vehicle Location : 0 - On main carriageway - not in restricted lane
Junction Location : 3 - Leaving roundabout
Hit in Carriageway Object : 0 - None
Leaving Carriageway : 0 - Did not leave carriageway
Hit off Carriageway Object : 0 - None

MA14

Id : 318985 **Reference No :** SA1600436 **Casualties :** 1 **Vehicles :** 2 **Severity :** Serious **Accident Date & Time :** Thursday, 29 September 2016 17:15
Grid Ref : 356807 / 424932 **Carriageway Type :** 1 - Roundabout **Lighting Condition :** 1 - Daylight: street lights present
First Road : A6 : Church Road **Speed Limit :** 40 **Junction Type :** 1 - Roundabout **Weather Condition :** 1 - Fine without high winds
Second Road : M6 : Church Road **Junction Control :** 4 - Give way or uncontrolled **Surface Condition :** 1 - Dry
Distance : **Direction :** 9 - Unknown **Human Control :** 0 - None within 50 metres **Special Condition :** 0 - None
Building No : **Name :** **Physical Facility :** 0 - No Physical crossing facility within 50 meters **Carriageway Hazard :** 0 - None
Town : Bamber Bridge **Officer Attended :** Yes **Reported at Scene :** No
District : 7 - South Ribble
County : Lancashire

Nature of Accident

v1 was travelling south along m6 and exits at j29. as it approaches the top of the exit slip road travelling in lane 1 of 2, it fails to give way to v2 which is negotiating the roundabout and travelling east on lostock lane. v1 enters roundabout as v2 rides in front of it & a collision occurs.

Causations

No	Contributory Factor	Participant	Participant No	Confidence
1	302 - Disobeyed "Give Way" or "Stop" sign markings	Vehicle	1	Definite
2	602 - Careless, reckless or in a hurry	Vehicle	1	Definite
3	405 - Failed to look properly	Vehicle	1	Definite

Casualties

1 **Casualty Type :** 1 - Driver or rider
Severity : Serious
Gender : Male **Age :** 49
Postcode : PR67FJ
School Pupil : No **School Name :**

Vehicle No : 2

Vehicles

1 **Vehicle Type :** 9 - Car
Registration : PF64YDU
Vehicle Hit : 2 **Hit and Run :** No
Gender : Female **Age :** 35
Postcode : PR44YS

Emergency Vehicle :
Breath Test : 2 - Negative
Foreign Vehicle : 0 - Not a foreign registered vehicle
Journey Purpose : 2 - Commuting to / from work
Movement From : 2 - North East **To :** 6 - South West
Manoeuvre : 5 - Moving off
Towing / Articulation : 0 - No tow or articulation

Skidding / Overturning : 0 - No skidding, jack-knifing or overturning
First Impact Point : 3 - Offside
Vehicle Location : 0 - On main carriageway - not in restricted lane
Junction Location : 8 - Mid junction - on roundabout or on main road
Hit in Carriageway Object : 0 - None
Leaving Carriageway : 0 - Did not leave carriageway
Hit off Carriageway Object : 0 - None

2 **Vehicle Type :** 1 - Pedal Cycle
Registration : N/A
Vehicle Hit : 1 **Hit and Run :** No
Gender : Male **Age :** 49
Postcode : PR67FJ

Emergency Vehicle :
Breath Test : 3 - Not requested
Foreign Vehicle : 0 - Not a foreign registered vehicle
Journey Purpose : 2 - Commuting to / from work
Movement From : 8 - North West **To :** 4 - South East
Manoeuvre : 18 - Going ahead other
Towing / Articulation : 0 - No tow or articulation

Skidding / Overturning : 0 - No skidding, jack-knifing or overturning
First Impact Point : 4 - Nearside
Vehicle Location : 0 - On main carriageway - not in restricted lane
Junction Location : 8 - Mid junction - on roundabout or on main road
Hit in Carriageway Object : 0 - None
Leaving Carriageway : 0 - Did not leave carriageway
Hit off Carriageway Object : 0 - None

MA14

Id : 319268 **Reference No :** SC1600258 **Casualties :** 1 **Vehicles :** 2 **Severity :** Slight **Accident Date & Time :** Wednesday, 5 October 2016 22:44
Grid Ref : 355781 / 423473 **Carriageway Type :** 6 - Single carriageway **Lighting Condition :** 1 - Daylight: street lights present
First Road : A49 : Wigan Road **Speed Limit :** 60 **Junction Type :** 3 - T or staggered junction **Weather Condition :** 1 - Fine without high winds
Second Road : A5083 : Lydiate Lane **Junction Control :** 2 - Automatic traffic signal **Surface Condition :** 1 - Dry
Distance : **Direction :** 9 - Unknown **Human Control :** 0 - None within 50 metres **Special Condition :** 0 - None
Building No : **Name :** **Physical Facility :** 0 - No Physical crossing facility within 50 meters **Carriageway Hazard :** 0 - None
Town : Clayton-Le-Woods **Officer Attended :** Yes **Reported at Scene :** Yes
District : 9 - Chorley
County : Lancashire

Nature of Accident

v1 perodua myvi travelling south on a 49 turned right into lydiate lane across the path of v2 piaggio scooter colliding with the rear offside

Causations

No	Contributory Factor	Participant	Participant No	Confidence
1	405 - Failed to look properly	Vehicle	1	Definite

Casualties

1 **Casualty Type :** 1 - Driver or rider
Severity : Slight
Gender : Male **Age :** 68
Postcode : PR5 6ZN
School Pupil : No **School Name :**

Vehicle No : 2

Vehicles

1 **Vehicle Type :** 9 - Car
Registration : 902GWR
Vehicle Hit : 2 **Hit and Run :** No
Gender : Female **Age :** 93
Postcode : PR5 4LT

2 **Vehicle Type :** 3 - Motorcycle over 50cc and up to 125cc
Registration : HW02ESU
Vehicle Hit : 1 **Hit and Run :** No
Gender : Male **Age :** 68
Postcode : PR5 6ZN

Emergency Vehicle :
Breath Test : 2 - Negative
Foreign Vehicle : 0 - Not a foreign registered vehicle
Journey Purpose : 5 - Other / Not Known
Movement From : 1 - North **To :** 5 - South
Manoeuvre : 9 - Turning right
Towing / Articulation : 0 - No tow or articulation

Skidding / Overturning : 0 - No skidding, jack-knifing or overturning
First Impact Point : 1 - Front
Vehicle Location : 0 - On main carriageway - not in restricted lane
Junction Location : 8 - Mid junction - on roundabout or on main road
Hit in Carriageway Object : 0 - None
Leaving Carriageway : 0 - Did not leave carriageway
Hit off Carriageway Object : 0 - None

Emergency Vehicle :
Breath Test : 2 - Negative
Foreign Vehicle : 0 - Not a foreign registered vehicle
Journey Purpose : 5 - Other / Not Known
Movement From : 5 - South **To :** 1 - North
Manoeuvre : 18 - Going ahead other
Towing / Articulation : 0 - No tow or articulation

Skidding / Overturning : 0 - No skidding, jack-knifing or overturning
First Impact Point : 3 - Offside
Vehicle Location : 0 - On main carriageway - not in restricted lane
Junction Location : 1 - Approaching junction or waiting / parked at junction approach
Hit in Carriageway Object : 0 - None
Leaving Carriageway : 1 - Left carriageway nearside
Hit off Carriageway Object : 0 - None

MA14

Id : 319272 **Reference No :** SC1600262 **Casualties :** 4 **Vehicles :** 2 **Severity :** Serious
Grid Ref : 355780 / 423473 **Carriageway Type :** 6 - Single carriageway
First Road : A49 : Wigan Road **Speed Limit :** 60 **Junction Type :** 3 - T or staggered junction
Second Road : A5083 : Lydiate Lane **Junction Control :** 2 - Automatic traffic signal
Distance : **Direction :** 9 - Unknown **Human Control :** 0 - None within 50 metres
Building No : **Name :** **Physical Facility :** 0 - No Physical crossing facility within 50 meters
Town : Clayton-Le-Woods **Officer Attended :** Yes
District : 9 - Chorley
County : Lancashire

Accident Date & Time : Monday, 10 October 2016 20:30
Lighting Condition : 4 - Darkness: street lights present and lit
Weather Condition : 1 - Fine without high winds
Surface Condition : 1 - Dry
Special Condition : 0 - None
Carriageway Hazard : 0 - None
Reported at Scene : Yes

Nature of Accident

v1 waiting to turn right at junction sees lights on green and turns into path of v2 with right of way causing head on collision

Causations

No	Contributory Factor	Participant	Participant No	Confidence
1	403 - Poor turn or manoeuvre	Vehicle	1	Definite

Casualties

1	Casualty Type : 1 - Driver or rider Severity : Slight Gender : Female Age : 17 Postcode : PR267BL Vehicle No : 1 School Pupil : No School Name :
2	Casualty Type : 1 - Driver or rider Severity : Serious Gender : Male Age : 44 Postcode : BB103DL Vehicle No : 2 School Pupil : School Name :
3	Casualty Type : 2 - Vehicle or pillion passenger Severity : Serious Passenger Gender : Female Age : 16 Car : 2 - Rear seat passenger Postcode : PR267BL Vehicle No : 1 School Pupil : School Name : N/A
4	Casualty Type : 2 - Vehicle or pillion passenger Severity : Slight Passenger Gender : Male Age : 17 Car : 1 - Front seat passenger Postcode : PR251JB Vehicle No : 1 School Pupil : School Name : N/A

MA14

Id : 319272

Reference No : SC1600262

Vehicles

1 **Vehicle Type** : 9 - Car
Registration : HT52WXX
Vehicle Hit : 2 **Hit and Run** : No
Gender : Female **Age** : 17
Postcode : PR267BL

Emergency Vehicle :
Breath Test : 2 - Negative
Foreign Vehicle : 0 - Not a foreign registered vehicle
Journey Purpose : 5 - Other / Not Known
Movement From : 1 - North **To** : 7 - West
Manoeuvre : 10 - Waiting to turn right
Towing / Articulation : 0 - No tow or articulation

Skidding / Overturning : 0 - No skidding, jack-knifing or overturning
First Impact Point : 1 - Front
Vehicle Location : 0 - On main carriageway - not in restricted lane
Junction Location : 8 - Mid junction - on roundabout or on main road
Hit in Carriageway Object : 0 - None
Leaving Carriageway : 0 - Did not leave carriageway
Hit off Carriageway Object : 0 - None

2 **Vehicle Type** : 9 - Car
Registration : MA54AZL
Vehicle Hit : 1 **Hit and Run** : No
Gender : Male **Age** : 44
Postcode : BB103DL

Emergency Vehicle :
Breath Test : 2 - Negative
Foreign Vehicle : 0 - Not a foreign registered vehicle
Journey Purpose : 1 - Journey as part of work
Movement From : 5 - South **To** : 1 - North
Manoeuvre : 18 - Going ahead other
Towing / Articulation : 0 - No tow or articulation

Skidding / Overturning : 0 - No skidding, jack-knifing or overturning
First Impact Point : 1 - Front
Vehicle Location : 0 - On main carriageway - not in restricted lane
Junction Location : 8 - Mid junction - on roundabout or on main road
Hit in Carriageway Object : 0 - None
Leaving Carriageway : 1 - Left carriageway nearside
Hit off Carriageway Object : 0 - None

MA14

Id : 319286 **Reference No :** SC1600278 **Casualties :** 1 **Vehicles :** 2 **Severity :** Slight **Accident Date & Time :** Tuesday, 18 October 2016 14:45
Grid Ref : 356136 / 424967 **Carriageway Type :** 6 - Single carriageway **Lighting Condition :** 1 - Daylight: street lights present
First Road : A49 : Wigan Road **Speed Limit :** 60 **Junction Type :** 0 - Not at or within 20 meters of junction **Weather Condition :** 2 - Raining without high winds
Second Road : U10734 : Nook Lane **Junction Control :** - **Surface Condition :** 2 - Wet / Damp
Distance : 100 **Direction :** 5 - South **Human Control :** 0 - None within 50 metres **Special Condition :** 0 - None
Building No : **Name :** BARN HOUSE **Physical Facility :** 0 - No Physical crossing facility within 50 meters **Carriageway Hazard :** 0 - None
Town : Farington **Officer Attended :** Yes **Reported at Scene :** Yes
District : 7 - South Ribble
County : Lancashire

Nature of Accident

driver 1 waiting to turn right from a49 into driveway of barn house was shunted from behind by driver 2 motor bike

Causations

No	Contributory Factor	Participant	Participant No	Confidence
1	406 - Failed to judge other person's path speed	Vehicle	1	Definite

Casualties

1 **Casualty Type :** 1 - Driver or rider
Severity : Slight
Gender : Male **Age :** 27
Postcode : UK
School Pupil : No **School Name :**

Vehicle No : 2

Vehicles

1 **Vehicle Type :** 9 - Car
Registration : EN62ALU
Vehicle Hit : 2 **Hit and Run :** No
Gender : Male **Age :** 38
Postcode : UK

2 **Vehicle Type :** 3 - Motorcycle over 50cc and up to 125cc
Registration : PL65FTK
Vehicle Hit : 1 **Hit and Run :** No
Gender : Male **Age :** 27
Postcode : UK

Emergency Vehicle :
Breath Test : 2 - Negative
Foreign Vehicle : 0 - Not a foreign registered vehicle
Journey Purpose : 5 - Other / Not Known
Movement From : 5 - South **To :** 1 - North
Manoeuvre : 10 - Waiting to turn right
Towing / Articulation : 0 - No tow or articulation

Skidding / Overturning : 0 - No skidding, jack-knifing or overturning
First Impact Point : 2 - Back
Vehicle Location : 0 - On main carriageway - not in restricted lane
Junction Location : 0 - Not at, or within 20 metres of, junction
Hit in Carriageway Object : 0 - None
Leaving Carriageway : 0 - Did not leave carriageway
Hit off Carriageway Object : 0 - None

Emergency Vehicle :
Breath Test : 2 - Negative
Foreign Vehicle : 0 - Not a foreign registered vehicle
Journey Purpose : 5 - Other / Not Known
Movement From : 5 - South **To :** 1 - North
Manoeuvre : 18 - Going ahead other
Towing / Articulation : 0 - No tow or articulation

Skidding / Overturning : 0 - No skidding, jack-knifing or overturning
First Impact Point : 0 - Did not impact
Vehicle Location : 0 - On main carriageway - not in restricted lane
Junction Location : 0 - Not at, or within 20 metres of, junction
Hit in Carriageway Object : 0 - None
Leaving Carriageway : 0 - Did not leave carriageway
Hit off Carriageway Object : 0 - None

MA14

Id : 320281 **Reference No** : SA1600125

Grid Ref : 356666 / 424884

First Road : A6 : Lostock Lane

Second Road : M6 : Motorway

Distance : **Direction** : -

Building No : **Name** :

Town : Bamber Bridge

District : 7 - South Ribble

County : Lancashire

Casualties : 2

Vehicles : 2

Severity : Slight

Accident Date & Time : Thursday, 19 May 2016 07:35

Lighting Condition : 2 - Daylight: no street lighting

Weather Condition : 1 - Fine without high winds

Surface Condition : 1 - Dry

Special Condition : 0 - None

Carriageway Hazard : 0 - None

Reported at Scene : Yes

Speed Limit : 40

Carriageway Type : 3 - Dual carriageway

Junction Type : 1 - Roundabout

Junction Control : 4 - Give way or uncontrolled

Human Control : 0 - None within 50 metres

Physical Facility : 0 - No Physical crossing facility within 50 meters

Officer Attended : Yes

Nature of Accident

vehicle 1 was travelling behind vehicle 2 both vehicle in lane 1, vehicle 2 approaches junction at roundabout and slows to a stop. vehicle 1 collides with the rear of vehicle 2 causing front end damage to vehicle 1.

Causations

No	Contributory Factor	Participant	Participant No	Confidence
1	408 - Sudden braking	Vehicle	2	Possible
2	406 - Failed to judge other person's path speed	Vehicle	1	Possible

Casualties

1 **Casualty Type** : 1 - Driver or rider
Severity : Slight
Gender : Female **Age** : 21
Postcode : PR2 9NN
School Pupil : No **School Name** :

Vehicle No : 1

2 **Casualty Type** : 1 - Driver or rider
Severity : Slight
Gender : Male **Age** : 27
Postcode : PR5 6DR
School Pupil : No **School Name** :

Vehicle No : 2

Vehicles

1 **Vehicle Type** : 9 - Car
Registration : PO62YOP
Vehicle Hit : 2 **Hit and Run** : No
Gender : Female **Age** : 21
Postcode : PR2 9NN

Emergency Vehicle :

Breath Test : 2 - Negative

Foreign Vehicle : 0 - Not a foreign registered vehicle

Journey Purpose : 2 - Commuting to / from work

Movement From : 7 - West **To** : 2 - North East

Manoeuvre : 4 - Slowing or stopping

Towing / Articulation : 0 - No tow or articulation

Skidding / Overturning : 0 - No skidding, jack-knifing or overturning

First Impact Point : 2 - Back

Vehicle Location : 0 - On main carriageway - not in restricted lane

Junction Location : 1 - Approaching junction or waiting / parked at junction approach

Hit in Carriageway Object : 0 - None

Leaving Carriageway : 0 - Did not leave carriageway

Hit off Carriageway Object : 0 - None

MA14

Id : 320281

Reference No : SA1600125

Vehicles

2

Vehicle Type : 9 - Car

Registration : Y671ODK

Vehicle Hit : 1 **Hit and Run** : No

Gender : Male **Age** : 27

Postcode : PR5 6DR

Emergency Vehicle :

Breath Test : 2 - Negative

Foreign Vehicle : 0 - Not a foreign registered vehicle

Journey Purpose : 2 - Commuting to / from work

Movement From : 7 - West **To** : 2 - North East

Manoeuvre : 4 - Slowing or stopping

Towing / Articulation : 0 - No tow or articulation

Skidding / Overturning : 0 - No skidding, jack-knifing or overturning

First Impact Point : 2 - Back

Vehicle Location : 0 - On main carriageway - not in restricted lane

Junction Location : 1 - Approaching junction or waiting / parked at junction
approach

Hit in Carriageway Object : 0 - None

Leaving Carriageway : 0 - Did not leave carriageway

Hit off Carriageway Object : 0 - None

MA14

Id : 320328 **Reference No :** SA1600494

Grid Ref : 356737 / 424987

First Road : M6 : Motorway Slip Road

Second Road : A6 : Lostock Lane

Distance : **Direction :** -

Building No : **Name :**

Town : Preston

District : 7 - South Ribble

County : Lancashire

Casualties : 1

Vehicles : 2

Severity : Slight

Accident Date & Time : Friday, 28 October 2016 15:29

Lighting Condition : 1 - Daylight: street lights present

Weather Condition : 2 - Raining without high winds

Surface Condition : 2 - Wet / Damp

Special Condition : 0 - None

Carriageway Hazard : 0 - None

Reported at Scene : Yes

Speed Limit : 70

Carriageway Type : 3 - Dual carriageway

Junction Type : 5 - Slip road

Junction Control : 4 - Give way or uncontrolled

Human Control : 0 - None within 50 metres

Physical Facility : 0 - No Physical crossing facility within 50 meters

Officer Attended : Yes

Nature of Accident

v1 has collided with the rear of v2 when v2 had stopped for slow moving traffic.

Causations

No	Contributory Factor	Participant	Participant No	Confidence
1	406 - Failed to judge other person's path speed	Vehicle	1	Definite
2	405 - Failed to look properly	Vehicle	1	Definite
3	308 - Following too close	Vehicle	1	Definite
4	509 - Distraction in vehicle	Vehicle	1	Possible

Casualties

1 **Casualty Type :** 1 - Driver or rider
Severity : Slight
Gender : Male **Age :** 68
Postcode : PR14XX
School Pupil : No **School Name :**

Vehicle No : 2

Vehicles

1 **Vehicle Type :** 21 - Goods vehicle 7.5 tonnes mgw and over
Registration : P22SJB
Vehicle Hit : 2 **Hit and Run :** No
Gender : Male **Age :** 59
Postcode : LA1 3LL

Emergency Vehicle :
Breath Test : 2 - Negative
Foreign Vehicle : 0 - Not a foreign registered vehicle
Journey Purpose : 1 - Journey as part of work
Movement From : 5 - South **To :** 1 - North
Manoeuvre : 18 - Going ahead other
Towing / Articulation : 0 - No tow or articulation

Skidding / Overturning : 0 - No skidding, jack-knifing or overturning
First Impact Point : 1 - Front
Vehicle Location : 0 - On main carriageway - not in restricted lane
Junction Location : 1 - Approaching junction or waiting / parked at junction approach
Hit in Carriageway Object : 0 - None
Leaving Carriageway : 0 - Did not leave carriageway
Hit off Carriageway Object : 0 - None

2 **Vehicle Type :** 9 - Car
Registration : KF15CCN
Vehicle Hit : 1 **Hit and Run :** No
Gender : Male **Age :** 68
Postcode : PR14XX

Emergency Vehicle :
Breath Test : 6 - Not provided (medical reasons)
Foreign Vehicle : 0 - Not a foreign registered vehicle
Journey Purpose : 5 - Other / Not Known
Movement From : 5 - South **To :** 1 - North
Manoeuvre : 18 - Going ahead other
Towing / Articulation : 0 - No tow or articulation

Skidding / Overturning : 0 - No skidding, jack-knifing or overturning
First Impact Point : 2 - Back
Vehicle Location : 0 - On main carriageway - not in restricted lane
Junction Location : 1 - Approaching junction or waiting / parked at junction approach
Hit in Carriageway Object : 0 - None
Leaving Carriageway : 0 - Did not leave carriageway
Hit off Carriageway Object : 0 - None

MA14

Id : 320351 **Reference No** : SA1600519

Grid Ref : 356982 / 424776

First Road : A6 : Preston Road

Second Road : U : Walton Summit

Distance : **Direction** : -

Building No : **Name** :

Town : Bamber Bridge

District : 7 - South Ribble

County : Lancashire

Casualties : 3

Vehicles : 2

Severity : Slight

Accident Date & Time : Saturday, 16 July 2016 16:26

Lighting Condition : 1 - Daylight: street lights present

Weather Condition : 1 - Fine without high winds

Surface Condition : 1 - Dry

Special Condition : 0 - None

Carriageway Hazard : 0 - None

Reported at Scene : No

Speed Limit : 40

Carriageway Type : 1 - Roundabout

Junction Type : 1 - Roundabout

Junction Control : 4 - Give way or uncontrolled

Human Control : 0 - None within 50 metres

Physical Facility : 0 - No Physical crossing facility within 50 meters

Officer Attended : Yes

Nature of Accident

vehicle 1 has been in lane 2, vehicle 2 has been in lane 1 approaching roundabout. v2 hasn't stated in lane whilst negotiating the roundabout and collided with front nearside of v1. v1 has flashed at v2 as it left the scene. v1 followed v2 which subsequently came to a halt further up the road. v1 pulled up in front of v2 and when driver of v1 got out of his vehicle v2 drove forward and collided with rear nearside of v1 before leaving the scene.

Causations

No Contributory Factor

1 403 - Poor turn or manoeuvre

Participant **Participant No** **Confidence**

Vehicle 2 Definite

Casualties

1 **Casualty Type** : 1 - Driver or rider

Severity : Slight

Gender : Male **Age** : 37

Postcode : PR67UG

School Pupil : No **School Name** :

Vehicle No : 1

2 **Casualty Type** : 2 - Vehicle or pillion passenger

Severity : Slight

Gender : Female **Age** : 8

Postcode : PR67UG

School Pupil : **School Name** : N/A

Passenger

Car : 2 - Rear seat passenger

Vehicle No : 1

3 **Casualty Type** : 2 - Vehicle or pillion passenger

Severity : Slight

Gender : Male **Age** : 4

Postcode : PR67UG

School Pupil : **School Name** : N/A

Passenger

Car : 2 - Rear seat passenger

Vehicle No : 1

Vehicles

1 **Vehicle Type** : 9 - Car

Registration : PE65UXJ

Vehicle Hit : **Hit and Run** : No

Gender : Male **Age** : 37

Postcode : PR67UG

Emergency Vehicle :

Breath Test : 5 - Driver not contacted at time of accident

Foreign Vehicle : 0 - Not a foreign registered vehicle

Journey Purpose : 5 - Other / Not Known

Movement From : 8 - North West **To** : 4 - South East

Manoeuvre : 18 - Going ahead other

Towing / Articulation : 0 - No tow or articulation

Skidding / Overturning : 0 - No skidding, jack-knifing or overturning

First Impact Point : 1 - Front

Vehicle Location : 0 - On main carriageway - not in restricted lane

Junction Location : 4 - Entering roundabout

Hit in Carriageway Object : 0 - None

Leaving Carriageway : 0 - Did not leave carriageway

Hit off Carriageway Object : 0 - None

MA14

Id : 320351

Reference No : SA1600519

Vehicles

2 **Vehicle Type** : 19 - Goods vehicle 3.5 tonnes
maximum gross weight (mgw) and
under
Registration : YJ54CLN
Vehicle Hit : 1 **Hit and Run** : No
Gender : Male **Age** : 30
Postcode : PR267UD

Emergency Vehicle :

Breath Test : 5 - Driver not contacted at time of
accident
Foreign Vehicle : 0 - Not a foreign registered vehicle
Journey Purpose : 5 - Other / Not Known
Movement From : 8 - North West **To** : 4 - South East
Manoeuvre : 18 - Going ahead other
Towing / Articulation : 0 - No tow or articulation

Skidding / Overturning : 0 - No skidding, jack-knifing or overturning

First Impact Point : 1 - Front
Vehicle Location : 0 - On main carriageway - not in restricted lane
Junction Location : 4 - Entering roundabout
Hit in Carriageway Object : 0 - None
Leaving Carriageway : 0 - Did not leave carriageway
Hit off Carriageway Object : 0 - None

MA14

Id : 320600 **Reference No :** SC1600290

Grid Ref : 354965 / 425081

First Road : A5 : A582

Second Road : A5 : Watkin Lane

Distance : **Direction :** -

Building No : **Name :**

Town : Preston

District : 7 - South Ribble

County : Lancashire

Casualties : 1

Vehicles : 2

Severity : Slight

Accident Date & Time : Monday, 15 August 2016 16:08

Speed Limit : 40

Carriageway Type : 1 - Roundabout

Junction Type : 1 - Roundabout

Junction Control : 2 - Automatic traffic signal

Human Control : 0 - None within 50 metres

Physical Facility : 5 - Pedestrian phase at traffic signal junction

Officer Attended : Yes

Lighting Condition : 1 - Daylight: street lights present

Weather Condition : 1 - Fine without high winds

Surface Condition : 1 - Dry

Special Condition : 0 - None

Carriageway Hazard : 0 - None

Reported at Scene : No

Nature of Accident

3 motorbikes traveling together have stopped at red signal. when lights turned to green rear motorbike set off too fast hitting front bike causing both bikes to fall over

Causations

No Contributory Factor

1 402 - Junction restart (moving off at junction)

Participant	Participant No	Confidence
Vehicle	1	Definite

Casualties

1 **Casualty Type :** 1 - Driver or rider

Severity : Slight

Gender : Female **Age :** 46

Postcode : BL12QQ

School Pupil : No **School Name :**

Vehicle No : 2

Vehicles

1 **Vehicle Type :** 3 - Motorcycle over 50cc and up to 125cc

Registration : GK64UWF

Vehicle Hit : 2 **Hit and Run :** No

Gender : Female **Age :** 53

Postcode : M469EG

Emergency Vehicle :

Breath Test : 2 - Negative

Foreign Vehicle : 0 - Not a foreign registered vehicle

Journey Purpose : 5 - Other / Not Known

Movement From : 5 - South **To :** 1 - North

Manoeuvre : 3 - Waiting to go ahead but held up

Towing / Articulation : 0 - No tow or articulation

Skidding / Overturning : 0 - No skidding, jack-knifing or overturning

First Impact Point : 1 - Front

Vehicle Location : 0 - On main carriageway - not in restricted lane

Junction Location : 4 - Entering roundabout

Hit in Carriageway Object : 0 - None

Leaving Carriageway : 0 - Did not leave carriageway

Hit off Carriageway Object : 0 - None

2 **Vehicle Type :** 4 - Motorcycle over 125cc and up to 500cc

Registration : MK56KHA

Vehicle Hit : **Hit and Run :** No

Gender : Female **Age :** 46

Postcode : BL12QQ

Emergency Vehicle :

Breath Test : 2 - Negative

Foreign Vehicle : 0 - Not a foreign registered vehicle

Journey Purpose : 5 - Other / Not Known

Movement From : 1 - North **To :** 1 - North

Manoeuvre : 3 - Waiting to go ahead but held up

Towing / Articulation : 0 - No tow or articulation

Skidding / Overturning : 0 - No skidding, jack-knifing or overturning

First Impact Point : 2 - Back

Vehicle Location : 0 - On main carriageway - not in restricted lane

Junction Location : 1 - Approaching junction or waiting / parked at junction approach

Hit in Carriageway Object : 0 - None

Leaving Carriageway : 0 - Did not leave carriageway

Hit off Carriageway Object : 0 - None

MA14

Id : 320603 **Reference No :** SC1600293 **Casualties :** 1 **Vehicles :** 1 **Severity :** Fatal **Accident Date & Time :** Monday, 24 October 2016 13:27
Grid Ref : 355448 / 423468 **Carriageway Type :** 3 - Dual carriageway **Lighting Condition :** 1 - Daylight: street lights present
First Road : M6 : M6 Northbound **Speed Limit :** 70 **Junction Type :** 0 - Not at or within 20 meters of junction **Weather Condition :** 1 - Fine without high winds
Second Road : : M61 Northbound **Junction Control :** - **Surface Condition :** 1 - Dry
Distance : 600 **Direction :** 7 - West **Human Control :** 0 - None within 50 metres **Special Condition :** 0 - None
Building No : **Name :** 346.2A **Physical Facility :** 0 - No Physical crossing facility within 50 meters **Carriageway Hazard :** 0 - None
Town : Higher Walton **Officer Attended :** Yes **Reported at Scene :** Yes
District : 7 - South Ribble
County : Lancashire

Nature of Accident

driver is believed to have suffered a medical episode at the wheel whilst traveling in lane 1 of 3. vehicle 1 swerves within its lane then crosses over and collides with central barrier. vehicle 1 then swerves back across to hard shoulder, clipping nearside barrier before coming to a stop.

Causations

No	Contributory Factor	Participant	Participant No	Confidence
1	505 - Illness or disability, mental or physical	Vehicle	1	Definite

Casualties

1 **Casualty Type :** 1 - Driver or rider
Severity : Fatal
Gender : Male **Age :** 47
Postcode : PR3 1PY **Vehicle No :** 1
School Pupil : No **School Name :**

Vehicles

1	Vehicle Type : 19 - Goods vehicle 3.5 tonnes maximum gross weight (mgw) and under Registration : PE05AEC Vehicle Hit : Hit and Run : No Gender : Male Age : 47 Postcode : PR3 1PY	Emergency Vehicle : Breath Test : 6 - Not provided (medical reasons) Foreign Vehicle : 0 - Not a foreign registered vehicle Journey Purpose : 1 - Journey as part of work Movement From : 5 - South To : 1 - North Manoeuvre : 18 - Going ahead other Towing / Articulation : 0 - No tow or articulation	Skidding / Overturning : 0 - No skidding, jack-knifing or overturning First Impact Point : 3 - Offside Vehicle Location : 0 - On main carriageway - not in restricted lane Junction Location : 0 - Not at, or within 20 metres of, junction Hit in Carriageway Object : 0 - None Leaving Carriageway : 5 - Left carriageway offside onto central reservation and rebounded Hit off Carriageway Object : 5 - Central crash barrier
---	--	--	--

MA14

Id : 321666 **Reference No :** SA1600540 **Casualties :** 1 **Vehicles :** 1 **Severity :** Slight **Accident Date & Time :** Friday, 18 November 2016 06:10
Grid Ref : 356757 / 424930 **Carriageway Type :** 3 - Dual carriageway **Lighting Condition :** 4 - Darkness: street lights present and lit
First Road : M6 : Motorway **Speed Limit :** 70 **Junction Type :** 0 - Not at or within 20 meters of junction **Weather Condition :** 3 - Snowing without high winds
Second Road : : Motorway **Junction Control :** - **Surface Condition :** 4 - Frost / Ice
Distance : 500 **Direction :** 1 - North **Human Control :** 0 - None within 50 metres **Special Condition :** 0 - None
Building No : **Name :** **Physical Facility :** 0 - No Physical crossing facility within 50 meters **Carriageway Hazard :** 0 - None
Town : Cuerdon **Officer Attended :** Yes **Reported at Scene :** Yes
District : 7 - South Ribble
County : Lancashire

Nature of Accident

driver has been traveling in lane 2 on motorway at 50mph he has moved into lane 3 for a vehicle ahead and last control on surface ice

Causations

No	Contributory Factor	Participant	Participant No	Confidence
1	103 - Slippery road (due to weather)	Vehicle	1	Definite

Casualties

1 **Casualty Type :** 1 - Driver or rider
Severity : Slight
Gender : Male **Age :** 52
Postcode : WN3 6RN
School Pupil : No **School Name :**

Vehicle No : 1

Vehicles

1 **Vehicle Type :** 9 - Car
Registration : MK08NYT
Vehicle Hit : **Hit and Run :** No
Gender : Male **Age :** 52
Postcode : WN3 6RN

Emergency Vehicle :
Breath Test : 3 - Not requested
Foreign Vehicle : 0 - Not a foreign registered vehicle
Journey Purpose : 1 - Journey as part of work
Movement From : 5 - South **To :** 1 - North
Manoeuvre : 18 - Going ahead other
Towing / Articulation : 0 - No tow or articulation

Skidding / Overturning : 1 - Skidding
First Impact Point : 1 - Front
Vehicle Location : 0 - On main carriageway - not in restricted lane
Junction Location : 0 - Not at, or within 20 metres of, junction
Hit in Carriageway Object : 0 - None
Leaving Carriageway : 1 - Left carriageway nearside
Hit off Carriageway Object : 0 - None

MA14

Id : 321667 **Reference No :** SA1600541 **Casualties :** 3 **Vehicles :** 7 **Severity :** Slight **Accident Date & Time :** Friday, 18 November 2016 05:52
Grid Ref : 356667 / 424837 **Carriageway Type :** 3 - Dual carriageway **Lighting Condition :** 1 - Daylight: street lights present
First Road : M6 : Motorway **Speed Limit :** 70 **Junction Type :** 0 - Not at or within 20 meters of junction **Weather Condition :** 2 - Raining without high winds
Second Road : : Lostock Lane **Junction Control :** - **Surface Condition :** 4 - Frost / Ice
Distance : 100 **Direction :** 5 - South **Human Control :** 0 - None within 50 metres **Special Condition :** 0 - None
Building No : **Name :** **Physical Facility :** 0 - No Physical crossing facility within 50 meters **Carriageway Hazard :** 0 - None
Town : Preston **Officer Attended :** Yes **Reported at Scene :** Yes
District : 7 - South Ribble
County : Lancashire

Nature of Accident

unknown vehicle travelling south on motorway caused several other vehicles to brake causing vehicles 1,2,3,4,5,6 & 7 all to lose control resulting in all seven vehicle colliding with each other.

Causations

No	Contributory Factor	Participant	Participant No	Confidence
1	307 - Travelling too fast for conditions	Vehicle	1	Possible
2	103 - Slippery road (due to weather)	Vehicle	1	Definite

Casualties

1 **Casualty Type :** 1 - Driver or rider
Severity : Slight
Gender : Male **Age :** 47
Postcode : FY6 9NZ **Vehicle No :** 3
School Pupil : No **School Name :**

2 **Casualty Type :** 1 - Driver or rider
Severity : Slight
Gender : Male **Age :** 61
Postcode : BB18 5QQ **Vehicle No :** 7
School Pupil : No **School Name :**

3 **Casualty Type :** 2 - Vehicle or pillion passenger
Severity : Slight **Passenger**
Gender : Female **Age :** 22 **Car :** 2 - Rear seat passenger
Postcode : PR1 3YA **Vehicle No :** 4
School Pupil : No **School Name :**

Vehicles

1 **Vehicle Type :** 19 - Goods vehicle 3.5 tonnes maximum gross weight (mgw) and under
Registration : GD65OPG **Emergency Vehicle :**
Vehicle Hit : 2 **Hit and Run :** No **Breath Test :** 2 - Negative
Gender : Male **Age :** 51 **Foreign Vehicle :** 0 - Not a foreign registered vehicle
Postcode : FY5 2BN **Journey Purpose :** 1 - Journey as part of work **Skidding / Overturning :** 0 - No skidding, jack-knifing or overturning
Manoeuvre : 18 - Going ahead other **First Impact Point :** 2 - Back
Towing / Articulation : 0 - No tow or articulation **Vehicle Location :** 0 - On main carriageway - not in restricted lane
Hit in Carriageway Object : 0 - None **Junction Location :** 0 - Not at, or within 20 metres of, junction
Leaving Carriageway : 0 - Did not leave carriageway
Hit off Carriageway Object : 0 - None

MA14

Id : 321667

Reference No : SA1600541

Vehicles

2	Vehicle Type : 9 - Car Registration : VO64FNH Vehicle Hit : 1 Hit and Run : No Gender : Male Age : 58 Postcode : LA2 9EJ	Emergency Vehicle : Breath Test : 2 - Negative Foreign Vehicle : 0 - Not a foreign registered vehicle Journey Purpose : 5 - Other / Not Known Movement From : 1 - North To : 5 - South Manoeuvre : 18 - Going ahead other Towing / Articulation : 0 - No tow or articulation	Skidding / Overturning : 0 - No skidding, jack-knifing or overturning First Impact Point : 1 - Front Vehicle Location : 0 - On main carriageway - not in restricted lane Junction Location : 0 - Not at, or within 20 metres of, junction Hit in Carriageway Object : 0 - None Leaving Carriageway : 0 - Did not leave carriageway Hit off Carriageway Object : 0 - None
3	Vehicle Type : 19 - Goods vehicle 3.5 tonnes maximum gross weight (mgw) and under Registration : PO15WUMU Vehicle Hit : 2 Hit and Run : No Gender : Male Age : 47 Postcode : FY6 9NZ	Emergency Vehicle : Breath Test : 2 - Negative Foreign Vehicle : 0 - Not a foreign registered vehicle Journey Purpose : 1 - Journey as part of work Movement From : 1 - North To : 5 - South Manoeuvre : 18 - Going ahead other Towing / Articulation : 0 - No tow or articulation	Skidding / Overturning : 0 - No skidding, jack-knifing or overturning First Impact Point : 1 - Front Vehicle Location : 0 - On main carriageway - not in restricted lane Junction Location : 0 - Not at, or within 20 metres of, junction Hit in Carriageway Object : 0 - None Leaving Carriageway : 0 - Did not leave carriageway Hit off Carriageway Object : 0 - None
4	Vehicle Type : 19 - Goods vehicle 3.5 tonnes maximum gross weight (mgw) and under Registration : DY13YMS Vehicle Hit : 3 Hit and Run : No Gender : Male Age : 51 Postcode : M28 0HQ	Emergency Vehicle : Breath Test : 2 - Negative Foreign Vehicle : 0 - Not a foreign registered vehicle Journey Purpose : 1 - Journey as part of work Movement From : 1 - North To : 5 - South Manoeuvre : 18 - Going ahead other Towing / Articulation : 0 - No tow or articulation	Skidding / Overturning : 0 - No skidding, jack-knifing or overturning First Impact Point : 1 - Front Vehicle Location : 0 - On main carriageway - not in restricted lane Junction Location : 0 - Not at, or within 20 metres of, junction Hit in Carriageway Object : 0 - None Leaving Carriageway : 0 - Did not leave carriageway Hit off Carriageway Object : 0 - None
5	Vehicle Type : 9 - Car Registration : DV11ATX Vehicle Hit : 4 Hit and Run : No Gender : Male Age : 28 Postcode : PR2 7BD	Emergency Vehicle : Breath Test : 2 - Negative Foreign Vehicle : 0 - Not a foreign registered vehicle Journey Purpose : 5 - Other / Not Known Movement From : 1 - North To : 5 - South Manoeuvre : 18 - Going ahead other Towing / Articulation : 0 - No tow or articulation	Skidding / Overturning : 0 - No skidding, jack-knifing or overturning First Impact Point : 1 - Front Vehicle Location : 0 - On main carriageway - not in restricted lane Junction Location : 0 - Not at, or within 20 metres of, junction Hit in Carriageway Object : 0 - None Leaving Carriageway : 0 - Did not leave carriageway Hit off Carriageway Object : 0 - None
6	Vehicle Type : 9 - Car Registration : YH54VKU Vehicle Hit : 5 Hit and Run : No Gender : Male Age : 31 Postcode : PR2 6DP	Emergency Vehicle : Breath Test : 2 - Negative Foreign Vehicle : 0 - Not a foreign registered vehicle Journey Purpose : 5 - Other / Not Known Movement From : 1 - North To : 5 - South Manoeuvre : 17 - Going ahead right hand bend Towing / Articulation : 0 - No tow or articulation	Skidding / Overturning : 0 - No skidding, jack-knifing or overturning First Impact Point : 1 - Front Vehicle Location : 0 - On main carriageway - not in restricted lane Junction Location : 0 - Not at, or within 20 metres of, junction Hit in Carriageway Object : 0 - None Leaving Carriageway : 0 - Did not leave carriageway Hit off Carriageway Object : 0 - None

MA14

Id : 321667

Reference No : SA1600541

Vehicles

7

Vehicle Type : 9 - Car

Registration : L6EBC

Vehicle Hit : 6 **Hit and Run** : No

Gender : Male **Age** : 61

Postcode : BB18 5QQ

Emergency Vehicle :

Breath Test : 2 - Negative

Foreign Vehicle : 0 - Not a foreign registered vehicle

Journey Purpose : 5 - Other / Not Known

Movement From : 1 - North **To** : 5 - South

Manoeuvre : 18 - Going ahead other

Towing / Articulation : 0 - No tow or articulation

Skidding / Overturning : 0 - No skidding, jack-knifing or overturning

First Impact Point : 1 - Front

Vehicle Location : 0 - On main carriageway - not in restricted lane

Junction Location : 0 - Not at, or within 20 metres of, junction

Hit in Carriageway Object : 0 - None

Leaving Carriageway : 0 - Did not leave carriageway

Hit off Carriageway Object : 0 - None

MA14

Id : 321676 **Reference No :** SA1600550 **Casualties :** 1 **Vehicles :** 2 **Severity :** Slight **Accident Date & Time :** Thursday, 17 November 2016 17:45
Grid Ref : 355779 / 425614 **Carriageway Type :** 6 - Single carriageway **Lighting Condition :** 4 - Darkness: street lights present and lit
First Road : U : Cuerden Way **Speed Limit :** 30 **Junction Type :** 0 - Not at or within 20 meters of junction **Weather Condition :** 2 - Raining without high winds
Second Road : : Holme Road **Junction Control :** - **Surface Condition :** 2 - Wet / Damp
Distance : 20 **Direction :** 7 - West **Human Control :** 0 - None within 50 metres **Special Condition :** 0 - None
Building No : **Name :** MATALAN RETAIL **Physical Facility :** 0 - No Physical crossing facility within 50 meters **Carriageway Hazard :** 0 - None
Town : Preston **Officer Attended :** Yes **Reported at Scene :** Yes
District : 7 - South Ribble
County : Lancashire

Nature of Accident

vehicle 1 a silver citroen c2 ea08zsz collides with rear offside bumper on vehicle 2 a black vauxhall astra kt55dwk which was parked at side road after running out of fuel.

Causations

No	Contributory Factor	Participant	Participant No	Confidence
1	405 - Failed to look properly	Vehicle	1	Definite

Casualties

1 **Casualty Type :** 1 - Driver or rider
Severity : Slight
Gender : Female **Age :** 25
Postcode : PE251BX
School Pupil : No **School Name :**

Vehicle No : 2

Vehicles

1 **Vehicle Type :** 9 - Car
Registration : EA08ZSZ
Vehicle Hit : 2 **Hit and Run :** No
Gender : Female **Age :** 18
Postcode : PR60ES

Emergency Vehicle :
Breath Test : 2 - Negative
Foreign Vehicle : 0 - Not a foreign registered vehicle
Journey Purpose : 2 - Commuting to / from work
Movement From : 7 - West **To :** 3 - East
Manoeuvre : 18 - Going ahead other
Towing / Articulation : 0 - No tow or articulation

Skidding / Overturning : 0 - No skidding, jack-knifing or overturning
First Impact Point : 1 - Front
Vehicle Location : 0 - On main carriageway - not in restricted lane
Junction Location : 0 - Not at, or within 20 metres of, junction
Hit in Carriageway Object : 0 - None
Leaving Carriageway : 0 - Did not leave carriageway
Hit off Carriageway Object : 0 - None

2 **Vehicle Type :** 9 - Car
Registration : KT55DWK
Vehicle Hit : 1 **Hit and Run :** No
Gender : Female **Age :** 25
Postcode : PE251BX

Emergency Vehicle :
Breath Test : 2 - Negative
Foreign Vehicle : 0 - Not a foreign registered vehicle
Journey Purpose : 5 - Other / Not Known
Movement From : 7 - West **To :** 3 - East
Manoeuvre : 2 - Parked
Towing / Articulation : 0 - No tow or articulation

Skidding / Overturning : 0 - No skidding, jack-knifing or overturning
First Impact Point : 2 - Back
Vehicle Location : 0 - On main carriageway - not in restricted lane
Junction Location : 0 - Not at, or within 20 metres of, junction
Hit in Carriageway Object : 0 - None
Leaving Carriageway : 0 - Did not leave carriageway
Hit off Carriageway Object : 0 - None

MA14

Id : 321958 **Reference No :** SC1600341

Grid Ref : 355031 / 423820

First Road : B5 : Stanifield Lane

Second Road : U : Knowsley Avenue

Distance : **Direction :** -

Building No : **Name :**

Town : Leyland

District : 7 - South Ribble

County : Lancashire

Casualties : 1

Vehicles : 2

Severity : Slight

Accident Date & Time : Tuesday, 13 December 2016 09:01

Speed Limit : 30

Carriageway Type : 6 - Single carriageway

Junction Type : 3 - T or staggered junction

Junction Control : 4 - Give way or uncontrolled

Human Control : 0 - None within 50 metres

Physical Facility : 0 - No Physical crossing facility within 50 meters

Officer Attended : Yes

Lighting Condition : 1 - Daylight: street lights present

Weather Condition : 1 - Fine without high winds

Surface Condition : 3 - Snow

Special Condition : 0 - None

Carriageway Hazard : 0 - None

Reported at Scene : No

Nature of Accident

vehicle 1 is static at give way with the intention of turning right onto main carriageway. a vehicle on the main carriageway waves her through as traffic flow was heavy. vehicle 1 fails to check both ways are clear and pulls out in front of vehicle 2.

Causations

No Contributory Factor

- | No | Contributory Factor |
|----|--|
| 1 | 405 - Failed to look properly |
| 2 | 302 - Disobeyed "Give Way" or "Stop" sign markings |

Participant Participant No Confidence

Vehicle	1	Definite
Vehicle	1	Possible

Casualties

1 **Casualty Type :** 1 - Driver or rider

Severity : Slight

Gender : Male **Age :** 39

Postcode : PR2 3AE

School Pupil : No **School Name :**

Vehicle No : 2

Vehicles

1 **Vehicle Type :** 9 - Car

Registration : A11DNR

Vehicle Hit : 2 **Hit and Run :** No

Gender : Female **Age :** 64

Postcode : PR7 6BJ

Emergency Vehicle :

Breath Test : 2 - Negative

Foreign Vehicle : 0 - Not a foreign registered vehicle

Journey Purpose : 5 - Other / Not Known

Movement From : 3 - East **To :** 1 - North

Manoeuvre : 9 - Turning right

Towing / Articulation : 0 - No tow or articulation

Skidding / Overturning : 0 - No skidding, jack-knifing or overturning

First Impact Point : 1 - Front

Vehicle Location : 0 - On main carriageway - not in restricted lane

Junction Location : 2 - Cleared junction or waiting / parked at junction exit

Hit in Carriageway Object : 0 - None

Leaving Carriageway : 0 - Did not leave carriageway

Hit off Carriageway Object : 0 - None

2 **Vehicle Type :** 1 - Pedal Cycle

Registration : PK61CYE

Vehicle Hit : 1 **Hit and Run :** No

Gender : Male **Age :** 39

Postcode : PR2 3AE

Emergency Vehicle :

Breath Test : 2 - Negative

Foreign Vehicle : 0 - Not a foreign registered vehicle

Journey Purpose : 5 - Other / Not Known

Movement From : 1 - North **To :** 5 - South

Manoeuvre : 18 - Going ahead other

Towing / Articulation : 0 - No tow or articulation

Skidding / Overturning : 0 - No skidding, jack-knifing or overturning

First Impact Point : 1 - Front

Vehicle Location : 0 - On main carriageway - not in restricted lane

Junction Location : 8 - Mid junction - on roundabout or on main road

Hit in Carriageway Object : 0 - None

Leaving Carriageway : 0 - Did not leave carriageway

Hit off Carriageway Object : 0 - None

MA14

Id : 322958 **Reference No :** SA1600614 **Casualties :** 2 **Vehicles :** 2 **Severity :** Slight **Accident Date & Time :** Thursday, 29 December 2016 11:30
Grid Ref : 355884 / 425189 **Carriageway Type :** 3 - Dual carriageway **Lighting Condition :** 3 - Daylight: street lighting unknown
First Road : A6 : Lostock Lane **Speed Limit :** 30 **Junction Type :** 6 - Crossroads **Weather Condition :** 1 - Fine without high winds
Second Road : U : Cuerden Way **Junction Control :** 2 - Automatic traffic signal **Surface Condition :** 1 - Dry
Distance : **Direction :** - **Human Control :** 0 - None within 50 metres **Special Condition :** 0 - None
Building No : **Name :** BURGER KING **Physical Facility :** 0 - No Physical crossing facility within 50 meters **Carriageway Hazard :** 0 - None
Town : Bamber Bridge **Officer Attended :** Yes **Reported at Scene :** No
District : 7 - South Ribble
County : Lancashire

Nature of Accident

informant states she was stopped at the red lights when a van has driven into the back of her. details were exchanged and liability was admitted by the driver of the van.

Causations

No	Contributory Factor	Participant	Participant No	Confidence
1	405 - Failed to look properly	Vehicle	2	Definite

Casualties

1 **Casualty Type :** 1 - Driver or rider
Severity : Slight
Gender : Female **Age :** 52
Postcode : PR2 2HS
School Pupil : No **School Name :**

2 **Casualty Type :** 2 - Vehicle or pillion passenger
Severity : Slight
Gender : Female **Age :** 18
Postcode : PR25 2QH
School Pupil : No **School Name :**

Vehicle No : 1

Passenger

Car : 2 - Rear seat passenger

Vehicle No : 1

Vehicles

1 **Vehicle Type :** 8 - Taxi / Private hire car
Registration : SN13EOH
Vehicle Hit : 2 **Hit and Run :** No
Gender : Female **Age :** 52
Postcode : PR2 2HS

2 **Vehicle Type :** 19 - Goods vehicle 3.5 tonnes maximum gross weight (mgw) and under
Registration : PN65ZVB
Vehicle Hit : 1 **Hit and Run :** No
Gender : Male **Age :** 25
Postcode : PR2 6DP

Emergency Vehicle :

Breath Test : 5 - Driver not contacted at time of accident

Foreign Vehicle : 0 - Not a foreign registered vehicle

Journey Purpose : 1 - Journey as part of work

Movement From : 3 - East **To :** 7 - West

Manoeuvre : 3 - Waiting to go ahead but held up

Towing / Articulation : 0 - No tow or articulation

Skidding / Overturning : 0 - No skidding, jack-knifing or overturning

First Impact Point : 2 - Back

Vehicle Location : 0 - On main carriageway - not in restricted lane

Junction Location : 1 - Approaching junction or waiting / parked at junction approach

Hit in Carriageway Object : 0 - None

Leaving Carriageway : 0 - Did not leave carriageway

Hit off Carriageway Object : 0 - None

Emergency Vehicle :

Breath Test : 5 - Driver not contacted at time of accident

Foreign Vehicle : 0 - Not a foreign registered vehicle

Journey Purpose : 5 - Other / Not Known

Movement From : 3 - East **To :** 7 - West

Manoeuvre : 18 - Going ahead other

Towing / Articulation : 0 - No tow or articulation

Skidding / Overturning : 0 - No skidding, jack-knifing or overturning

First Impact Point : 1 - Front

Vehicle Location : 0 - On main carriageway - not in restricted lane

Junction Location : 1 - Approaching junction or waiting / parked at junction approach

Hit in Carriageway Object : 0 - None

Leaving Carriageway : 0 - Did not leave carriageway

Hit off Carriageway Object : 0 - None

MA14

Id : 322959 **Reference No :** SA1600615

Grid Ref : 355680 / 425276

First Road : A6 : London Way

Second Road : A5 : Lostock Lane

Distance : **Direction :** -

Building No : **Name :**

Town : Bamber Bridge

District : 7 - South Ribble

County : Lancashire

Casualties : 1

Vehicles : 2

Severity : Slight

Accident Date & Time : Saturday, 31 December 2016 18:10

Lighting Condition : 4 - Darkness: street lights present and lit

Weather Condition : 9 - Unknown

Surface Condition : 1 - Dry

Special Condition : 0 - None

Carriageway Hazard : 0 - None

Reported at Scene : No

Speed Limit : 60

Carriageway Type : 1 - Roundabout

Junction Type : 1 - Roundabout

Junction Control : 2 - Automatic traffic signal

Human Control : 0 - None within 50 metres

Physical Facility : 5 - Pedestrian phase at traffic signal junction

Officer Attended : Yes

Nature of Accident

cyclists was traveling on cycle path across crossing on a green pedestrian light. vehicle 1 has jumped the red light whilst in 3rd lane and cyclist has made contact with nearside of vehicle.

Causations

No	Contributory Factor	Participant	Participant No	Confidence
1	402 - Junction restart (moving off at junction)	Vehicle	1	Definite
2	410 - Loss of control	Vehicle	1	Possible
3	203 - Defective brakes	Vehicle	1	Possible
4	401 - Junction overshoot	Vehicle	1	Possible

Casualties

1 **Casualty Type :** 1 - Driver or rider
Severity : Slight
Gender : Male **Age :** 16
Postcode : PR5 5LH
School Pupil : No **School Name :**

Vehicle No : 2

Vehicles

1 **Vehicle Type :** 9 - Car
Registration : UNKNOWN
Vehicle Hit : 2 **Hit and Run :** Yes
Gender : Not Traced **Age :**
Postcode : UK

Emergency Vehicle :
Breath Test : 5 - Driver not contacted at time of accident
Foreign Vehicle : 0 - Not a foreign registered vehicle
Journey Purpose : 5 - Other / Not Known
Movement From : 1 - North **To :** 5 - South
Manoeuvre : 5 - Moving off
Towing / Articulation : 0 - No tow or articulation

Skidding / Overturning : 0 - No skidding, jack-knifing or overturning
First Impact Point : 4 - Nearside
Vehicle Location : 0 - On main carriageway - not in restricted lane
Junction Location : 4 - Entering roundabout
Hit in Carriageway Object : 0 - None
Leaving Carriageway : 0 - Did not leave carriageway
Hit off Carriageway Object : 0 - None

2 **Vehicle Type :** 1 - Pedal Cycle
Registration : VEHICLE 2
Vehicle Hit : 1 **Hit and Run :** No
Gender : Male **Age :** 16
Postcode : PR5 5LH

Emergency Vehicle :
Breath Test : 0 - Not applicable
Foreign Vehicle : 0 - Not a foreign registered vehicle
Journey Purpose : 2 - Commuting to / from work
Movement From : 3 - East **To :** 7 - West
Manoeuvre : 18 - Going ahead other
Towing / Articulation : 0 - No tow or articulation

Skidding / Overturning : 2 - Skidding and overturned
First Impact Point : 3 - Offside
Vehicle Location : 4 - Cycle lane (on main carriageway)
Junction Location : 3 - Leaving roundabout
Hit in Carriageway Object : 0 - None
Leaving Carriageway : 0 - Did not leave carriageway
Hit off Carriageway Object : 0 - None

MA14

Id : 323215 **Reference No :** SC1700012 **Casualties :** 2 **Vehicles :** 2 **Severity :** Slight **Accident Date & Time :** Saturday, 21 January 2017 13:45
Grid Ref : 356068 / 425144 **Carriageway Type :** 6 - Single carriageway **Lighting Condition :** 1 - Daylight: street lights present
First Road : U14025 : Old Lostock Lane **Speed Limit :** 30 **Junction Type :** 9 - Other **Weather Condition :** 1 - Fine without high winds
Second Road : A6 : Lostock Lane **Junction Control :** 4 - Give way or uncontrolled **Surface Condition :** 1 - Dry
Distance : **Direction :** 9 - Unknown **Human Control :** 0 - None within 50 metres **Special Condition :** 0 - None
Building No : **Name :** B&Q **Physical Facility :** 0 - No Physical crossing facility within 50 meters **Carriageway Hazard :** 0 - None
Town : Farington **Officer Attended :** Yes **Reported at Scene :** Yes
District : 7 - South Ribble
County : Lancashire

Nature of Accident

v1 has collided with the rear end of v2 which has been stationary at the junction.

Causations

No	Contributory Factor	Participant	Participant No	Confidence
1	405 - Failed to look properly	Vehicle	1	Definite

Casualties

1 **Casualty Type :** 1 - Driver or rider
Severity : Slight
Gender : Female **Age :** 28
Postcode : PR77ET **Vehicle No :** 1
School Pupil : No **School Name :**

2 **Casualty Type :** 1 - Driver or rider
Severity : Slight
Gender : Female **Age :** 45
Postcode : PR56BY **Vehicle No :** 2
School Pupil : **School Name :**

Vehicles

1	Vehicle Type : 9 - Car Registration : SE12UKP Vehicle Hit : 2 Hit and Run : No Gender : Female Age : 28 Postcode : PR77ET	Emergency Vehicle : Breath Test : 2 - Negative Foreign Vehicle : 0 - Not a foreign registered vehicle Journey Purpose : 5 - Other / Not Known Movement From : 3 - East To : 7 - West Manoeuvre : 5 - Moving off Towing / Articulation : 0 - No tow or articulation	Skidding / Overturning : 0 - No skidding, jack-knifing or overturning First Impact Point : 1 - Front Vehicle Location : 0 - On main carriageway - not in restricted lane Junction Location : 1 - Approaching junction or waiting / parked at junction approach Hit in Carriageway Object : 0 - None Leaving Carriageway : 0 - Did not leave carriageway Hit off Carriageway Object : 0 - None
2	Vehicle Type : 9 - Car Registration : RF07FSS Vehicle Hit : 1 Hit and Run : No Gender : Female Age : 45 Postcode : PR56BY	Emergency Vehicle : Breath Test : 2 - Negative Foreign Vehicle : 0 - Not a foreign registered vehicle Journey Purpose : 5 - Other / Not Known Movement From : 3 - East To : 7 - West Manoeuvre : 4 - Slowing or stopping Towing / Articulation : 0 - No tow or articulation	Skidding / Overturning : 0 - No skidding, jack-knifing or overturning First Impact Point : 2 - Back Vehicle Location : 0 - On main carriageway - not in restricted lane Junction Location : 1 - Approaching junction or waiting / parked at junction approach Hit in Carriageway Object : 0 - None Leaving Carriageway : 0 - Did not leave carriageway Hit off Carriageway Object : 0 - None

MA14

Id : 323976 **Reference No :** SA1600521

Grid Ref : 356436 / 425397

First Road : B6 : Station Road

Second Road : U : Club Street

Distance : **Direction :** -

Building No : **Name :**

Town : Bamber Bridge

District : 7 - South Ribble

County : Lancashire

Casualties : 1

Vehicles : 2

Severity : Slight

Accident Date & Time : Wednesday, 9 November 2016 14:30

Lighting Condition : 1 - Daylight: street lights present

Weather Condition : 1 - Fine without high winds

Surface Condition : 1 - Dry

Special Condition : 0 - None

Carriageway Hazard : 0 - None

Reported at Scene : No

Speed Limit : 30

Carriageway Type : 3 - Dual carriageway

Junction Type : 9 - Other

Junction Control : 4 - Give way or uncontrolled

Human Control : 0 - None within 50 metres

Physical Facility : 0 - No Physical crossing facility within 50 meters

Officer Attended : Yes

Nature of Accident

vehicle 2 was riding down station road on his motorbike and was knocked off his bike by vehicle 1.

Causations

No Contributory Factor

1 403 - Poor turn or manoeuvre

Participant	Participant No	Confidence
Vehicle	1	Definite

Casualties

1 **Casualty Type :** 1 - Driver or rider

Severity : Slight

Gender : Male **Age :** 30

Postcode : PR5 6SG

School Pupil : No **School Name :**

Vehicle No : 2

Vehicles

1 **Vehicle Type :** 8 - Taxi / Private hire car

Registration : RK08UGV

Vehicle Hit : 2 **Hit and Run :** No

Gender : Male **Age :** 51

Postcode : PR1 6NS

Emergency Vehicle :

Breath Test : 5 - Driver not contacted at time of accident

Foreign Vehicle : 0 - Not a foreign registered vehicle

Journey Purpose : 1 - Journey as part of work

Movement From : 1 - North **To :** 5 - South

Manoeuvre : 7 - Turning left

Towing / Articulation : 0 - No tow or articulation

Skidding / Overturning : 0 - No skidding, jack-knifing or overturning

First Impact Point : 4 - Nearside

Vehicle Location : 0 - On main carriageway - not in restricted lane

Junction Location : 1 - Approaching junction or waiting / parked at junction approach

Hit in Carriageway Object : 0 - None

Leaving Carriageway : 0 - Did not leave carriageway

Hit off Carriageway Object : 0 - None

2 **Vehicle Type :** 3 - Motorcycle over 50cc and up to 125cc

Registration : VO56DHX

Vehicle Hit : 1 **Hit and Run :** No

Gender : Male **Age :** 30

Postcode : PR5 6SG

Emergency Vehicle :

Breath Test : 5 - Driver not contacted at time of accident

Foreign Vehicle : 0 - Not a foreign registered vehicle

Journey Purpose : 1 - Journey as part of work

Movement From : 1 - North **To :** 5 - South

Manoeuvre : 15 - Overtaking on nearside

Towing / Articulation : 0 - No tow or articulation

Skidding / Overturning : 0 - No skidding, jack-knifing or overturning

First Impact Point : 0 - Did not impact

Vehicle Location : 0 - On main carriageway - not in restricted lane

Junction Location : 1 - Approaching junction or waiting / parked at junction approach

Hit in Carriageway Object : 0 - None

Leaving Carriageway : 0 - Did not leave carriageway

Hit off Carriageway Object : 0 - None

MA14

Id : 324003 **Reference No :** SA1700037 **Casualties :** 1 **Vehicles :** 2 **Severity :** Slight **Accident Date & Time :** Saturday, 4 February 2017 12:40
Grid Ref : 356246 / 425129 **Carriageway Type :** 3 - Dual carriageway **Lighting Condition :** 3 - Daylight: street lighting unknown
First Road : A6 : Lostock Lane **Speed Limit :** 70 **Junction Type :** 9 - Other **Weather Condition :** 1 - Fine without high winds
Second Road : A49 : Wigan Road **Junction Control :** 2 - Automatic traffic signal **Surface Condition :** 2 - Wet / Damp
Distance : **Direction :** 9 - Unknown **Human Control :** 0 - None within 50 metres **Special Condition :** 0 - None
Building No : **Name :** **Physical Facility :** 5 - Pedestrian phase at traffic signal junction **Carriageway Hazard :** 0 - None
Town : Bamber Bridge **Officer Attended :** Yes **Reported at Scene :** No
District : 7 - South Ribble
County : Lancashire

Nature of Accident

v1 has been travelling along the a6 lostock lane from west to east. it's has approached the junction of a49 wigan road. it has then collided with v2 who had been stationary at a set of traffic lights.

Causations

No	Contributory Factor	Participant	Participant No	Confidence
1	603 - Nervous, uncertain or panic	Vehicle	1	Definite

Casualties

1	Casualty Type	Severity	Gender	Age	Postcode	School Pupil	School Name	Passenger	Car	Vehicle No
	2 - Vehicle or pillion passenger	Slight	Female	12	PR1 9FR	No	N/A	2 - Rear seat passenger		2

Vehicles

1	Vehicle Type	Registration	Vehicle Hit	Hit and Run	Gender	Age	Postcode	Emergency Vehicle	Breath Test	Foreign Vehicle	Journey Purpose	Movement From	To	Manoeuvre	Towing / Articulation	Skidding / Overturning	First Impact Point	Vehicle Location	Junction Location	Hit in Carriageway Object	Leaving Carriageway	Hit off Carriageway Object
	9 - Car	YD06RDR	2	No	Male	24	PR1 4JY		5 - Driver not contacted at time of accident	0 - Not a foreign registered vehicle	5 - Other / Not Known	7 - West	3 - East	18 - Going ahead other	0 - No tow or articulation	0 - No skidding, jack-knifing or overturning	1 - Front	0 - On main carriageway - not in restricted lane	1 - Approaching junction or waiting / parked at junction approach	0 - None	0 - Did not leave carriageway	0 - None
2	9 - Car	DA59FAU	1	No	Male	49	PR2 7DH		3 - Not requested	0 - Not a foreign registered vehicle	5 - Other / Not Known	7 - West	3 - East	18 - Going ahead other	0 - No tow or articulation	0 - No skidding, jack-knifing or overturning	2 - Back	0 - On main carriageway - not in restricted lane	1 - Approaching junction or waiting / parked at junction approach	0 - None	0 - Did not leave carriageway	0 - None

MA14

Id : 324032 **Reference No :** SA1700067 **Casualties :** 1 **Vehicles :** 2 **Severity :** Slight **Accident Date & Time :** Sunday, 19 February 2017 20:55
Grid Ref : 356808 / 424929 **Carriageway Type :** 1 - Roundabout **Lighting Condition :** 4 - Darkness: street lights present and lit
First Road : A6 : Church Road **Speed Limit :** 40 **Junction Type :** 1 - Roundabout **Weather Condition :** 2 - Raining without high winds
Second Road : A6 : Lostock Lane **Junction Control :** 4 - Give way or uncontrolled **Surface Condition :** 2 - Wet / Damp
Distance : **Direction :** 9 - Unknown **Human Control :** 0 - None within 50 metres **Special Condition :** 0 - None
Building No : **Name :** **Physical Facility :** 0 - No Physical crossing facility within 50 meters **Carriageway Hazard :** 0 - None
Town : Bamber Bridge **Officer Attended :** Yes **Reported at Scene :** Yes
District : 7 - South Ribble
County : Lancashire

Nature of Accident

vehicle 2 has been travelling from lostock lane onto the a6 roundabout over the m6 joining preston road close to the holiday inn express preston - south when an unknown vehicle, vehicle 1, has entered the roundabout from the slip road and collided with v2 nearside. v1 has failed to stop and v1 did not see v2 or the direction of travel.

Causations

No Contributory Factor

1 406 - Failed to judge other person's path speed

Participant	Participant No	Confidence
Vehicle	1	Possible

Casualties

1 **Casualty Type :** 1 - Driver or rider
Severity : Slight
Gender : Female **Age :** 20
Postcode : PR5 8DH
School Pupil : No **School Name :**

Vehicle No : 2

Vehicles

1 **Vehicle Type :** 9 - Car
Registration : UNKNOWN
Vehicle Hit : 2 **Hit and Run :** No
Gender : Not Traced **Age :**
Postcode : UK

Emergency Vehicle :
Breath Test : 5 - Driver not contacted at time of accident
Foreign Vehicle : 0 - Not a foreign registered vehicle
Journey Purpose : 5 - Other / Not Known
Movement From : 1 - North **To :** 1 - North
Manoeuvre : 5 - Moving off
Towing / Articulation : 0 - No tow or articulation

Skidding / Overturning : 0 - No skidding, jack-knifing or overturning
First Impact Point : 4 - Nearside
Vehicle Location : 0 - On main carriageway - not in restricted lane
Junction Location : 4 - Entering roundabout
Hit in Carriageway Object : 0 - None
Leaving Carriageway : 0 - Did not leave carriageway
Hit off Carriageway Object : 0 - None

2 **Vehicle Type :** 9 - Car
Registration : DS09HTJ
Vehicle Hit : 1 **Hit and Run :** No
Gender : Female **Age :** 20
Postcode : PR5 8DH

Emergency Vehicle :
Breath Test : 5 - Driver not contacted at time of accident
Foreign Vehicle : 0 - Not a foreign registered vehicle
Journey Purpose : 5 - Other / Not Known
Movement From : 8 - North West **To :** 2 - North East
Manoeuvre : 18 - Going ahead other
Towing / Articulation : 0 - No tow or articulation

Skidding / Overturning : 0 - No skidding, jack-knifing or overturning
First Impact Point : 2 - Back
Vehicle Location : 0 - On main carriageway - not in restricted lane
Junction Location : 3 - Leaving roundabout
Hit in Carriageway Object : 0 - None
Leaving Carriageway : 0 - Did not leave carriageway
Hit off Carriageway Object : 0 - None

MA14

Id : 326340 **Reference No :** SA1700123 **Casualties :** 1 **Vehicles :** 2 **Severity :** Slight **Accident Date & Time :** Tuesday, 14 March 2017 13:10
Grid Ref : 355612 / 425241 **Carriageway Type :** 3 - Dual carriageway **Lighting Condition :** 1 - Daylight: street lights present
First Road : A582 : Lostock Lane **Speed Limit :** 70 **Junction Type :** 1 - Roundabout **Weather Condition :** 1 - Fine without high winds
Second Road : A582 : Lostock Lane **Junction Control :** 2 - Automatic traffic signal **Surface Condition :** 2 - Wet / Damp
Distance : **Direction :** 9 - Unknown **Human Control :** 0 - None within 50 metres **Special Condition :** 0 - None
Building No : **Name :** **Physical Facility :** 0 - No Physical crossing facility within 50 meters **Carriageway Hazard :** 0 - None
Town : Bamber Bridge **Officer Attended :** Yes **Reported at Scene :** No
District : 7 - South Ribble
County : Lancashire

Nature of Accident

vehicle 2 is in the left hand lane approaching a set of traffic lights on lostock lane. the lights were just about to change to red so vehicle 2 stops. vehicle 1 changes into the left hand lane and has gone straight in the back of vehicle 2.

Causations

No Contributory Factor

1 406 - Failed to judge other person's path speed

Participant	Participant No	Confidence
Vehicle	2	Possible

Casualties

1 **Casualty Type :** 1 - Driver or rider
Severity : Slight
Gender : Female **Age :** 53
Postcode : PR5 5LQ
School Pupil : No **School Name :**

Vehicle No : 2

Vehicles

1 **Vehicle Type :** 9 - Car
Registration : YJ65XPK
Vehicle Hit : 2 **Hit and Run :** No
Gender : Male **Age :** 30
Postcode : BD6 3NQ

Emergency Vehicle :
Breath Test : 5 - Driver not contacted at time of accident
Foreign Vehicle : 0 - Not a foreign registered vehicle
Journey Purpose : 5 - Other / Not Known
Movement From : 3 - East **To :** 7 - West
Manoeuvre : 3 - Waiting to go ahead but held up
Towing / Articulation : 4 - Single trailer

Skidding / Overturning : 0 - No skidding, jack-knifing or overturning
First Impact Point : 1 - Front
Vehicle Location : 0 - On main carriageway - not in restricted lane
Junction Location : 1 - Approaching junction or waiting / parked at junction approach
Hit in Carriageway Object : 4 - Parked vehicle
Leaving Carriageway : 0 - Did not leave carriageway
Hit off Carriageway Object : 0 - None

2 **Vehicle Type :** 9 - Car
Registration : PJ06TFF
Vehicle Hit : **Hit and Run :** No
Gender : Female **Age :** 53
Postcode : PR5 5LQ

Emergency Vehicle :
Breath Test : 5 - Driver not contacted at time of accident
Foreign Vehicle : 0 - Not a foreign registered vehicle
Journey Purpose : 2 - Commuting to / from work
Movement From : 3 - East **To :** 7 - West
Manoeuvre : 3 - Waiting to go ahead but held up
Towing / Articulation : 0 - No tow or articulation

Skidding / Overturning : 0 - No skidding, jack-knifing or overturning
First Impact Point : 2 - Back
Vehicle Location : 0 - On main carriageway - not in restricted lane
Junction Location : 1 - Approaching junction or waiting / parked at junction approach
Hit in Carriageway Object : 0 - None
Leaving Carriageway : 0 - Did not leave carriageway
Hit off Carriageway Object : 0 - None

MA14

Id : 326541 **Reference No :** SC1700058 **Casualties :** 1 **Vehicles :** 2 **Severity :** Slight **Accident Date & Time :** Tuesday, 21 March 2017 08:10
Grid Ref : 356127 / 424343 **Carriageway Type :** 9 - Unknown **Lighting Condition :** 1 - Daylight: street lights present
First Road : M6 : M6 Junction 29 From **Speed Limit :** 70 **Junction Type :** 7 - Multiple junction **Weather Condition :** 1 - Fine without high winds
Second Road : M6 : M6 Junction 29 **Junction Control :** 4 - Give way or uncontrolled **Surface Condition :** 1 - Dry
Distance : **Direction :** 9 - Unknown **Human Control :** 0 - None within 50 metres **Special Condition :** 0 - None
Building No : **Name :** **Physical Facility :** 0 - No Physical crossing facility within 50 meters **Carriageway Hazard :** 0 - None
Town : Farington **Officer Attended :** Yes **Reported at Scene :** No
District : 7 - South Ribble
County : Lancashire

Nature of Accident

vehicle 1 was slowing down as traffic was slow/stationary on the m6 with temp speed limit of 40mph and rush hour. vehicle 2 failed to anticipate the slowing/stationary traffic. this vehicle struck fd14fep to the rear

Causations

No	Contributory Factor	Participant	Participant No	Confidence
1	406 - Failed to judge other person's path speed	Vehicle	1	Definite

Casualties

1 **Casualty Type :** 1 - Driver or rider
Severity : Slight
Gender : Male **Age :** 54
Postcode : BB18 6LP **Vehicle No :** 2
School Pupil : No **School Name :**

Vehicles

MA14

Id : 326546 **Reference No :** SC1700068 **Casualties :** 1 **Vehicles :** 2 **Severity :** Slight **Accident Date & Time :** Thursday, 6 April 2017 14:30
Grid Ref : 356504 / 424719 **Carriageway Type :** 9 - Unknown **Lighting Condition :** 1 - Daylight: street lights present
First Road : M65 : M65 Junction 1 To **Speed Limit :** 70 **Junction Type :** 1 - Roundabout **Weather Condition :** 1 - Fine without high winds
Second Road : M65 : M65 Junction 1 **Junction Control :** 4 - Give way or uncontrolled **Surface Condition :** 1 - Dry
Distance : **Direction :** 9 - Unknown **Human Control :** 0 - None within 50 metres **Special Condition :** 0 - None
Building No : **Name :** **Physical Facility :** 0 - No Physical crossing facility within 50 meters **Carriageway Hazard :** 0 - None
Town : Farington **Officer Attended :** Yes **Reported at Scene :** No
District : 7 - South Ribble
County : Lancashire

Nature of Accident

v2 (hatchback car) whilst on west bound exit slip road of m65 has been held up by other traffic at roundabout junction when v1 (two door sports car) has approached the rear of v2 and having failed to notice v2 stationary has collided in to the rear of the vehicle.

Causations

No	Contributory Factor	Participant	Participant No	Confidence
1	405 - Failed to look properly	Vehicle	1	Definite
2	510 - Distraction outside vehicle	Vehicle	1	Definite

Casualties

1 **Casualty Type :** 1 - Driver or rider
Severity : Slight
Gender : Female **Age :** 38
Postcode : BB3 3FL
School Pupil : No **School Name :**

Vehicle No : 2

Vehicles

1 **Vehicle Type :** 9 - Car
Registration : PL14KFC
Vehicle Hit : 2 **Hit and Run :** No
Gender : Male **Age :** 61
Postcode : PR6 0JD

Emergency Vehicle :
Breath Test : 2 - Negative
Foreign Vehicle : 0 - Not a foreign registered vehicle
Journey Purpose : 5 - Other / Not Known
Movement From : 3 - East **To :** 7 - West
Manoeuvre : 18 - Going ahead other
Towing / Articulation : 0 - No tow or articulation

Skidding / Overturning : 0 - No skidding, jack-knifing or overturning
First Impact Point : 1 - Front
Vehicle Location : 0 - On main carriageway - not in restricted lane
Junction Location : 1 - Approaching junction or waiting / parked at junction approach
Hit in Carriageway Object : 0 - None
Leaving Carriageway : 0 - Did not leave carriageway
Hit off Carriageway Object : 0 - None

2 **Vehicle Type :** 9 - Car
Registration : MF57XBO
Vehicle Hit : 1 **Hit and Run :** No
Gender : Female **Age :** 38
Postcode : BB3 3FL

Emergency Vehicle :
Breath Test : 2 - Negative
Foreign Vehicle : 0 - Not a foreign registered vehicle
Journey Purpose : 5 - Other / Not Known
Movement From : 3 - East **To :** 7 - West
Manoeuvre : 3 - Waiting to go ahead but held up
Towing / Articulation : 0 - No tow or articulation

Skidding / Overturning : 0 - No skidding, jack-knifing or overturning
First Impact Point : 2 - Back
Vehicle Location : 0 - On main carriageway - not in restricted lane
Junction Location : 1 - Approaching junction or waiting / parked at junction approach
Hit in Carriageway Object : 0 - None
Leaving Carriageway : 0 - Did not leave carriageway
Hit off Carriageway Object : 0 - None

MA14

Id : 327339 **Reference No :** SA1700179 **Casualties :** 1 **Vehicles :** 1 **Severity :** Slight **Accident Date & Time :** Friday, 12 May 2017 11:50
Grid Ref : 356987 / 424798 **Carriageway Type :** 1 - Roundabout **Lighting Condition :** 1 - Daylight: street lights present
First Road : A6 : Preston Road **Speed Limit :** 40 **Junction Type :** 1 - Roundabout **Weather Condition :** 1 - Fine without high winds
Second Road : U10720 : Walton **Junction Control :** 4 - Give way or uncontrolled **Surface Condition :** 1 - Dry
Distance : **Direction :** 9 - Unknown **Human Control :** 0 - None within 50 metres **Special Condition :** 0 - None
Building No : **Name :** **Physical Facility :** 0 - No Physical crossing facility within 50 meters **Carriageway Hazard :** 0 - None
Town : Walton Summit **Officer Attended :** Yes **Reported at Scene :** No
District : 7 - South Ribble
County : Lancashire

Nature of Accident

injured party cycling on a6 vehicle 1 going straight on over roundabout when vehicle 2 entered roundabout from cyclists left hand side knocking cyclist from bike. the vehicle failed to stop after the collision and has not been traced.

Causations

No	Contributory Factor	Participant	Participant No	Confidence
1	401 - Junction overshoot	Vehicle	1	Definite

Casualties

1 **Casualty Type :** 3 - Pedestrian
Severity : Slight
Gender : Male **Age :** 54
Postcode : PR5 8JJ
School Pupil : No **School Name :**

Pedestrian
Location : 9 - In carriageway, not crossing
Movement : 9 - Unknown or other
Direction : 5 - South
Vehicle No : 1

Vehicles

1 **Vehicle Type :** 8 - Taxi / Private hire car
Registration : VEHICLE 1
Vehicle Hit : **Hit and Run :** Yes
Gender : Not Traced **Age :**
Postcode : UK

Emergency Vehicle :
Breath Test : 5 - Driver not contacted at time of accident
Foreign Vehicle : 0 - Not a foreign registered vehicle
Journey Purpose : 5 - Other / Not Known
Movement From : 3 - East **To :** 7 - West
Manoeuvre : 9 - Turning right
Towing / Articulation : 0 - No tow or articulation

Skidding / Overturning : 0 - No skidding, jack-knifing or overturning
First Impact Point : 1 - Front
Vehicle Location : 0 - On main carriageway - not in restricted lane
Junction Location : 4 - Entering roundabout
Hit in Carriageway Object : 0 - None
Leaving Carriageway : 0 - Did not leave carriageway
Hit off Carriageway Object : 0 - None

MA14

Id : 327526 **Reference No :** SC1700062 **Casualties :** 3 **Vehicles :** 2 **Severity :** Slight **Accident Date & Time :** Monday, 27 March 2017 11:50
Grid Ref : 355041 / 424040 **Carriageway Type :** 6 - Single carriageway **Lighting Condition :** 1 - Daylight: street lights present
First Road : A5083 : Stanifield Lane **Speed Limit :** 60 **Junction Type :** 3 - T or staggered junction **Weather Condition :** 1 - Fine without high winds
Second Road : A5083 : Lydiate Lane **Junction Control :** 4 - Give way or uncontrolled **Surface Condition :** 1 - Dry
Distance : **Direction :** 9 - Unknown **Human Control :** 0 - None within 50 metres **Special Condition :** 0 - None
Building No : **Name :** **Physical Facility :** 0 - No Physical crossing facility within 50 meters **Carriageway Hazard :** 0 - None
Town : Farington **Officer Attended :** Yes **Reported at Scene :** Yes
District : 7 - South Ribble
County : Lancashire

Nature of Accident

car turns right across path of oncoming car and collides.

Causations

No	Contributory Factor	Participant	Participant No	Confidence
1	405 - Failed to look properly	Vehicle	1	Definite
2	406 - Failed to judge other person's path speed	Vehicle	1	Definite

Casualties

1 **Casualty Type :** 1 - Driver or rider
Severity : Slight
Gender : Female **Age :** 23
Postcode : PR5 5UX **Vehicle No :** 1
School Pupil : No **School Name :**

2 **Casualty Type :** 1 - Driver or rider
Severity : Slight
Gender : Male **Age :** 81
Postcode : PR5 5JQ **Vehicle No :** 2
School Pupil : No **School Name :**

3 **Casualty Type :** 2 - Vehicle or pillion passenger
Severity : Slight **Passenger**
Gender : Female **Age :** 82 **Car :** 1 - Front seat passenger
Postcode : PR5 5JQ **Vehicle No :** 2
School Pupil : No **School Name :**

Vehicles

1 **Vehicle Type :** 9 - Car **Emergency Vehicle :**
Registration : WX63GUE **Breath Test :** 2 - Negative **Skidding / Overturning :** 0 - No skidding, jack-knifing or overturning
Vehicle Hit : 2 **Hit and Run :** No **Foreign Vehicle :** 0 - Not a foreign registered vehicle **First Impact Point :** 1 - Front
Gender : Female **Age :** 23 **Journey Purpose :** 5 - Other / Not Known **Vehicle Location :** 0 - On main carriageway - not in restricted lane
Postcode : PR5 5UX **Movement From :** 5 - South **To :** 4 - South East **Junction Location :** 5 - Leaving main road
Manoeuvre : 9 - Turning right **Hit in Carriageway Object :** 0 - None
Towing / Articulation : 0 - No tow or articulation **Leaving Carriageway :** 0 - Did not leave carriageway
Hit off Carriageway Object : 0 - None

MA14

Id : 327526

Reference No : SC1700062

Vehicles

2

Vehicle Type : 9 - Car

Registration : NG13SGY

Vehicle Hit : 1 **Hit and Run** : No

Gender : Male **Age** : 81

Postcode : PR5 5JQ

Emergency Vehicle :

Breath Test : 2 - Negative

Foreign Vehicle : 0 - Not a foreign registered vehicle

Journey Purpose : 5 - Other / Not Known

Movement From : 1 - North **To** : 5 - South

Manoeuvre : 18 - Going ahead other

Towing / Articulation : 0 - No tow or articulation

Skidding / Overturning : 0 - No skidding, jack-knifing or overturning

First Impact Point : 1 - Front

Vehicle Location : 0 - On main carriageway - not in restricted lane

Junction Location : 8 - Mid junction - on roundabout or on main road

Hit in Carriageway Object : 0 - None

Leaving Carriageway : 0 - Did not leave carriageway

Hit off Carriageway Object : 0 - None

MA14

Id : 327535 **Reference No :** SC1700094 **Casualties :** 1 **Vehicles :** 2 **Severity :** Slight **Accident Date & Time :** Tuesday, 2 May 2017 09:00
Grid Ref : 355015 / 425054 **Carriageway Type :** 1 - Roundabout **Lighting Condition :** 1 - Daylight: street lights present
First Road : A582 : Farington Road **Speed Limit :** 60 **Junction Type :** 1 - Roundabout **Weather Condition :** 1 - Fine without high winds
Second Road : A582 : Lostock Lane **Junction Control :** 2 - Automatic traffic signal **Surface Condition :** 1 - Dry
Distance : **Direction :** 9 - Unknown **Human Control :** 0 - None within 50 metres **Special Condition :** 0 - None
Building No : **Name :** **Physical Facility :** 4 - Pelican, puffin toucan or similar non-junction pedestrian light crossing **Carriageway Hazard :** 0 - None
Town : Farington **Officer Attended :** Yes **Reported at Scene :** Yes
District : 7 - South Ribble
County : Lancashire

Nature of Accident

v2 has been negotiating traffic light controlled roundabout at busy road junction and stopped for red traffic light when v2 has failed to stop in the distance seen to be clear and has collided with the rear of v1.

Causations

No	Contributory Factor	Participant	Participant No	Confidence
1	308 - Following too close	Vehicle	1	Definite
2	405 - Failed to look properly	Vehicle	1	Possible

Casualties

1 **Casualty Type :** 1 - Driver or rider
Severity : Slight
Gender : Female **Age :** 50
Postcode : PR253UT
School Pupil : No **School Name :**

Vehicle No : 2

Vehicles

1 **Vehicle Type :** 19 - Goods vehicle 3.5 tonnes maximum gross weight (mgw) and under
Registration : PN16ECD
Vehicle Hit : 2 **Hit and Run :** No
Gender : Male **Age :** 45
Postcode : BB6 7EX

Emergency Vehicle :
Breath Test : 2 - Negative
Foreign Vehicle : 0 - Not a foreign registered vehicle
Journey Purpose : 1 - Journey as part of work
Movement From : 7 - West **To :** 3 - East
Manoeuvre : 18 - Going ahead other
Towing / Articulation : 0 - No tow or articulation

Skidding / Overturning : 0 - No skidding, jack-knifing or overturning
First Impact Point : 1 - Front
Vehicle Location : 0 - On main carriageway - not in restricted lane
Junction Location : 8 - Mid junction - on roundabout or on main road
Hit in Carriageway Object : 0 - None
Leaving Carriageway : 0 - Did not leave carriageway
Hit off Carriageway Object : 0 - None

2 **Vehicle Type :** 9 - Car
Registration : MC16JUU
Vehicle Hit : 1 **Hit and Run :** No
Gender : Female **Age :** 50
Postcode : PR253UT

Emergency Vehicle :
Breath Test : 2 - Negative
Foreign Vehicle : 0 - Not a foreign registered vehicle
Journey Purpose : 2 - Commuting to / from work
Movement From : 7 - West **To :** 3 - East
Manoeuvre : 4 - Slowing or stopping
Towing / Articulation : 0 - No tow or articulation

Skidding / Overturning : 0 - No skidding, jack-knifing or overturning
First Impact Point : 2 - Back
Vehicle Location : 0 - On main carriageway - not in restricted lane
Junction Location : 8 - Mid junction - on roundabout or on main road
Hit in Carriageway Object : 0 - None
Leaving Carriageway : 0 - Did not leave carriageway
Hit off Carriageway Object : 0 - None

MA14

Id : 327541 **Reference No :** SC1700101 **Casualties :** 1 **Vehicles :** 1 **Severity :** Serious **Accident Date & Time :** Saturday, 6 May 2017 08:30
Grid Ref : 355563 / 424951 **Carriageway Type :** 3 - Dual carriageway **Lighting Condition :** 1 - Daylight: street lights present
First Road : A6 : South Ribble Way **Speed Limit :** 70 **Junction Type :** 0 - Not at or within 20 meters of junction **Weather Condition :** 1 - Fine without high winds
Second Road : A582 : Lostock Lane **Junction Control :** - **Surface Condition :** 1 - Dry
Distance : 200 **Direction :** 5 - South **Human Control :** 0 - None within 50 metres **Special Condition :** 0 - None
Building No : **Name :** VOSA CHECKSITE **Physical Facility :** 0 - No Physical crossing facility within 50 meters **Carriageway Hazard :** 0 - None
Town : Farington **Officer Attended :** Yes **Reported at Scene :** No
District : 7 - South Ribble
County : Lancashire

Nature of Accident

as rider has been exiting motorway at final junction past roundabout, he has driven at speed between 2 vehicles in lanes 1 and 2, whilst then attempting to corner left. rider has been unable to make the bend due to speed and has lost control causing the bike to drop and slide.

Causations

No	Contributory Factor	Participant	Participant No	Confidence
1	307 - Travelling too fast for conditions	Vehicle	1	Definite
2	403 - Poor turn or manoeuvre	Vehicle	1	Definite
3	602 - Careless, reckless or in a hurry	Vehicle	1	Definite

Casualties

1 **Casualty Type :** 1 - Driver or rider
Severity : Serious
Gender : Male **Age :** 46
Postcode : BB4 8SS
School Pupil : No **School Name :**

Vehicle No : 1

Vehicles

1 **Vehicle Type :** 5 - Motorcycle over 500cc
Registration : W935TFF
Vehicle Hit : **Hit and Run :** No
Gender : Male **Age :** 46
Postcode : BB4 8SS

Emergency Vehicle :

Breath Test : 2 - Negative
Foreign Vehicle : 0 - Not a foreign registered vehicle
Journey Purpose : 2 - Commuting to / from work
Movement From : 5 - South **To :** 1 - North
Manoeuvre : 13 - Overtaking moving vehicle on its offside
Towing / Articulation : 0 - No tow or articulation

Skidding / Overturning :

2 - Skidding and overturned
First Impact Point : 4 - Nearside
Vehicle Location : 0 - On main carriageway - not in restricted lane
Junction Location : 0 - Not at, or within 20 metres of, junction
Hit in Carriageway Object : 0 - None
Leaving Carriageway : 0 - Did not leave carriageway
Hit off Carriageway Object : 0 - None

MA14

Id : 328320 **Reference No :** SA1700195 **Casualties :** 1 **Vehicles :** 2 **Severity :** Slight **Accident Date & Time :** Friday, 19 May 2017 15:39
Grid Ref : 356352 / 425248 **Carriageway Type :** 6 - Single carriageway **Lighting Condition :** 1 - Daylight: street lights present
First Road : U22489 : Station Road **Speed Limit :** 30 **Junction Type :** 9 - Other **Weather Condition :** 1 - Fine without high winds
Second Road : U13148 : Havelock **Junction Control :** 4 - Give way or uncontrolled **Surface Condition :** 1 - Dry
Distance : **Direction :** 9 - Unknown **Human Control :** 0 - None within 50 metres **Special Condition :** 0 - None
Building No : **Name :** 396 STATION ROAD **Physical Facility :** 0 - No Physical crossing facility within 50 meters **Carriageway Hazard :** 0 - None
Town : Bamber Bridge **Officer Attended :** Yes **Reported at Scene :** Yes
District : 7 - South Ribble
County : Lancashire

Nature of Accident

v1 approaches junction, whilst waiting to turn right. v1 has entered main road and collided with v2.

Causations

No	Contributory Factor	Participant	Participant No	Confidence
1	401 - Junction overshoot	Vehicle	1	Possible

Casualties

1 **Casualty Type :** 1 - Driver or rider
Severity : Slight
Gender : Female **Age :** 78
Postcode : PR5 6HE
School Pupil : No **School Name :**

Vehicle No : 2

Vehicles

1 **Vehicle Type :** 19 - Goods vehicle 3.5 tonnes maximum gross weight (mgw) and under
Registration : DX62AHC
Vehicle Hit : 2 **Hit and Run :** No
Gender : Male **Age :** 51
Postcode : L19 5NU

Emergency Vehicle :
Breath Test : 3 - Not requested
Foreign Vehicle : 0 - Not a foreign registered vehicle
Journey Purpose : 1 - Journey as part of work
Movement From : 7 - West **To :** 3 - East
Manoeuvre : 9 - Turning right
Towing / Articulation : 0 - No tow or articulation

Skidding / Overturning : 0 - No skidding, jack-knifing or overturning
First Impact Point : 1 - Front
Vehicle Location : 0 - On main carriageway - not in restricted lane
Junction Location : 6 - Entering main road
Hit in Carriageway Object : 0 - None
Leaving Carriageway : 7 - Left carriageway offside
Hit off Carriageway Object : 0 - None

2 **Vehicle Type :** 9 - Car
Registration : EY08NVM
Vehicle Hit : 1 **Hit and Run :** No
Gender : Female **Age :** 78
Postcode : PR5 6HE

Emergency Vehicle :
Breath Test : 3 - Not requested
Foreign Vehicle : 0 - Not a foreign registered vehicle
Journey Purpose : 5 - Other / Not Known
Movement From : 5 - South **To :** 1 - North
Manoeuvre : 18 - Going ahead other
Towing / Articulation : 0 - No tow or articulation

Skidding / Overturning : 0 - No skidding, jack-knifing or overturning
First Impact Point : 1 - Front
Vehicle Location : 0 - On main carriageway - not in restricted lane
Junction Location : 1 - Approaching junction or waiting / parked at junction approach
Hit in Carriageway Object : 0 - None
Leaving Carriageway : 0 - Did not leave carriageway
Hit off Carriageway Object : 0 - None

MA14

Id : 328341 **Reference No :** SA1700219 **Casualties :** 1 **Vehicles :** 2 **Severity :** Slight **Accident Date & Time :** Tuesday, 16 May 2017 11:30
Grid Ref : 356453 / 425437 **Carriageway Type :** 6 - Single carriageway **Lighting Condition :** 1 - Daylight: street lights present
First Road : B6258 : Station Road **Speed Limit :** 30 **Junction Type :** 6 - Crossroads **Weather Condition :** 1 - Fine without high winds
Second Road : U40815 : Duke Street **Junction Control :** 4 - Give way or uncontrolled **Surface Condition :** 1 - Dry
Distance : **Direction :** 9 - Unknown **Human Control :** 0 - None within 50 metres **Special Condition :** 0 - None
Building No : **Name :** **Physical Facility :** 0 - No Physical crossing facility within 50 meters **Carriageway Hazard :** 0 - None
Town : Bamber Bridge **Officer Attended :** Yes **Reported at Scene :** Yes
District : 7 - South Ribble
County : Lancashire

Nature of Accident

vehicle 1 - has intention of making a right turn onto station road and has collided at very low speed into vehicle 2 - travelling from left to right. vehicle 1 view has been obscured by stationary bus on left hand side.

Causations

No	Contributory Factor	Participant	Participant No	Confidence
1	403 - Poor turn or manoeuvre	Vehicle	1	Possible
2	701 - Stationary or parked vehicle(s)	Vehicle	1	Definite

Casualties

1 **Casualty Type :** 1 - Driver or rider
Severity : Slight
Gender : Female **Age :** 59
Postcode : PR1 4TJ
School Pupil : No **School Name :**

Vehicle No : 2

Vehicles

1 **Vehicle Type :** 9 - Car
Registration : FL66OUO
Vehicle Hit : 2 **Hit and Run :** No
Gender : Male **Age :** 44
Postcode : PR5 8EP

Emergency Vehicle :
Breath Test : 5 - Driver not contacted at time of accident
Foreign Vehicle : 0 - Not a foreign registered vehicle
Journey Purpose : 5 - Other / Not Known
Movement From : 3 - East **To :** 5 - South
Manoeuvre : 9 - Turning right
Towing / Articulation : 0 - No tow or articulation

Skidding / Overturning : 0 - No skidding, jack-knifing or overturning
First Impact Point : 1 - Front
Vehicle Location : 0 - On main carriageway - not in restricted lane
Junction Location : 6 - Entering main road
Hit in Carriageway Object : 0 - None
Leaving Carriageway : 0 - Did not leave carriageway
Hit off Carriageway Object : 0 - None

2 **Vehicle Type :** 9 - Car
Registration : KF04YZN
Vehicle Hit : 1 **Hit and Run :** No
Gender : Female **Age :** 59
Postcode : PR1 4TJ

Emergency Vehicle :
Breath Test : 5 - Driver not contacted at time of accident
Foreign Vehicle : 0 - Not a foreign registered vehicle
Journey Purpose : 5 - Other / Not Known
Movement From : 1 - North **To :** 5 - South
Manoeuvre : 18 - Going ahead other
Towing / Articulation : 0 - No tow or articulation

Skidding / Overturning : 0 - No skidding, jack-knifing or overturning
First Impact Point : 3 - Offside
Vehicle Location : 0 - On main carriageway - not in restricted lane
Junction Location : 8 - Mid junction - on roundabout or on main road
Hit in Carriageway Object : 0 - None
Leaving Carriageway : 0 - Did not leave carriageway
Hit off Carriageway Object : 0 - None

MA14

Id : 329367 **Reference No :** SA1700220

Casualties : 3

Vehicles : 2

Severity : Slight

Accident Date & Time : Friday, 26 May 2017 13:00

Grid Ref : 356694 / 424927

First Road : A6 : Church Road

Speed Limit : 40

Carriageway Type : 1 - Roundabout

Junction Type : 1 - Roundabout

Lighting Condition : 2 - Daylight: no street lighting

Second Road : M65 : M65 Junction 1

Junction Control : 4 - Give way or uncontrolled

Weather Condition : 1 - Fine without high winds

Distance :

Direction : 9 - Unknown

Human Control : 0 - None within 50 metres

Surface Condition : 1 - Dry

Building No :

Name :

Physical Facility : 0 - No Physical crossing facility within 50 meters

Carriageway Hazard : 0 - None

Town : Bamber Bridge

District : 7 - South Ribble

Officer Attended : Yes

Reported at Scene : Yes

County : Lancashire

Nature of Accident

v1 is requested to stop by marked police vehicle, v2. v1 fails to stop driving at excess speed and in a dangerous manner. v2 abandons pursuit. v1 leave motorway network via slip road, negotiates left hand bend at excess speed losing control causing vehicle to leave carriageway. driver of v1 makes from scene on foot.

Causations

No Contributory Factor

- 1 306 - Exceeding speed limit
- 2 410 - Loss of control
- 3 601 - Aggressive driving
- 4 902 - Vehicle in course of crime

Participant Participant No Confidence

- | | | |
|---------|---|----------|
| Vehicle | 1 | Definite |
| Vehicle | 1 | Definite |
| Vehicle | 1 | Definite |
| Vehicle | 1 | Definite |

Casualties

1 **Casualty Type :** 2 - Vehicle or pillion passenger

Severity : Slight

Gender : Male

Age : 22

Postcode : LA4 5LR

School Pupil : No

School Name :

Passenger

Car : 1 - Front seat passenger

Vehicle No : 1

2 **Casualty Type :** 2 - Vehicle or pillion passenger

Severity : Slight

Gender : Male

Age : 25

Postcode : NK

School Pupil : No

School Name :

Passenger

Car : 2 - Rear seat passenger

Vehicle No : 1

3 **Casualty Type :** 2 - Vehicle or pillion passenger

Severity : Slight

Gender : Male

Age : 26

Postcode : LA3 1SL

School Pupil : No

School Name :

Passenger

Car : 2 - Rear seat passenger

Vehicle No : 1

MA14

Id : 329367

Reference No : SA1700220

Vehicles

1 **Vehicle Type** : 9 - Car
Registration : OE07AEP
Vehicle Hit : **Hit and Run** : Yes
Gender : Not Traced **Age** :
Postcode : UK

Emergency Vehicle :
Breath Test : 5 - Driver not contacted at time of accident
Foreign Vehicle : 0 - Not a foreign registered vehicle
Journey Purpose : 5 - Other / Not Known
Movement From : 5 - South **To** : 7 - West
Manoeuvre : 18 - Going ahead other
Towing / Articulation : 0 - No tow or articulation

Skidding / Overturning : 1 - Skidding
First Impact Point : 3 - Offside
Vehicle Location : 0 - On main carriageway - not in restricted lane
Junction Location : 7 - Entering from slip road
Hit in Carriageway Object : 0 - None
Leaving Carriageway : 7 - Left carriageway offside
Hit off Carriageway Object : 0 - None

2 **Vehicle Type** : 9 - Car
Registration : PN10KWK
Vehicle Hit : 1 **Hit and Run** : No
Gender : Male **Age** : 40
Postcode : PR4 5SB

Emergency Vehicle :
Breath Test : 2 - Negative
Foreign Vehicle : 0 - Not a foreign registered vehicle
Journey Purpose : 1 - Journey as part of work
Movement From : 5 - South **To** : 7 - West
Manoeuvre : 18 - Going ahead other
Towing / Articulation : 0 - No tow or articulation

Skidding / Overturning : 0 - No skidding, jack-knifing or overturning
First Impact Point : 0 - Did not impact
Vehicle Location : 0 - On main carriageway - not in restricted lane
Junction Location : 7 - Entering from slip road
Hit in Carriageway Object : 0 - None
Leaving Carriageway : 0 - Did not leave carriageway
Hit off Carriageway Object : 0 - None

MA14

Id : 329382 **Reference No :** SA1700260 **Casualties :** 1 **Vehicles :** 1 **Severity :** Serious **Accident Date & Time :** Monday, 19 June 2017 18:05
Grid Ref : 357254 / 424571 **Carriageway Type :** 6 - Single carriageway **Lighting Condition :** 1 - Daylight: street lights present
First Road : A6 : Preston Road **Speed Limit :** 30 **Junction Type :** 0 - Not at or within 20 meters of junction **Weather Condition :** 1 - Fine without high winds
Second Road : U3157 : Amblestone **Junction Control :** - **Surface Condition :** 1 - Dry
Distance : 100 **Direction :** 1 - North **Human Control :** 0 - None within 50 metres **Special Condition :** 0 - None
Building No : **Name :** **Physical Facility :** 0 - No Physical crossing facility within 50 meters **Carriageway Hazard :** 0 - None
Town : Walton Summit **Officer Attended :** Yes **Reported at Scene :** Yes
District : 7 - South Ribble
County : Lancashire

Nature of Accident

pedestrian walking in a south easterly direction on the nearside pavement on the road bridge crossing over the m65 briefly stops to talk to a work colleague before walking directly into the road intending to cross the road; without looking and directly into the path of v1 nissan travelling in a north westerly direction towards junction with four oaks road. v1 collides with pedestrian.

Causations

No	Contributory Factor	Participant	Participant No	Confidence
1	802 - Failed to look properly	Casualty	1	Definite

Casualties

1 **Casualty Type :** 3 - Pedestrian
Severity : Serious
Gender : Male **Age :** 24
Postcode : PR5 8EP
School Pupil : No **School Name :**

Pedestrian
Location : 5 - In carriageway, crossing elsewhere
Movement : 1 - Crossing from driver's nearside
Direction : 2 - North East
Vehicle No : 1

Vehicles

1 **Vehicle Type :** 9 - Car
Registration : PK08DYX
Vehicle Hit : **Hit and Run :** No
Gender : Male **Age :** 56
Postcode : PR5 4PL

Emergency Vehicle :
Breath Test : 2 - Negative
Foreign Vehicle : 0 - Not a foreign registered vehicle
Journey Purpose : 2 - Commuting to / from work
Movement From : 4 - South East **To :** 8 - North West
Manoeuvre : 18 - Going ahead other
Towing / Articulation : 0 - No tow or articulation

Skidding / Overturning : 0 - No skidding, jack-knifing or overturning
First Impact Point : 1 - Front
Vehicle Location : 0 - On main carriageway - not in restricted lane
Junction Location : 0 - Not at, or within 20 metres of, junction
Hit in Carriageway Object : 0 - None
Leaving Carriageway : 0 - Did not leave carriageway
Hit off Carriageway Object : 0 - None

MA14

Id : 329606 **Reference No :** SC1700150 **Casualties :** 1 **Vehicles :** 3 **Severity :** Slight **Accident Date & Time :** Monday, 10 July 2017 18:10
Grid Ref : 355278 / 425151 **Carriageway Type :** 3 - Dual carriageway **Lighting Condition :** 1 - Daylight: street lights present
First Road : A582 : Lostock Lane **Speed Limit :** 70 **Junction Type :** 0 - Not at or within 20 meters of junction **Weather Condition :** 1 - Fine without high winds
Second Road : U10733 : Old School **Junction Control :** - **Surface Condition :** 1 - Dry
Distance : 20 **Direction :** 1 - North **Human Control :** 0 - None within 50 metres **Special Condition :** 0 - None
Building No : **Name :** **Physical Facility :** 0 - No Physical crossing facility within 50 meters **Carriageway Hazard :** 0 - None
Town : Lostock Hall **Officer Attended :** Yes **Reported at Scene :** Yes
District : 7 - South Ribble
County : Lancashire

Nature of Accident

v1 travelling towards leyland from bamber bridge collides with v2.which then hits v3.

Causations

No	Contributory Factor	Participant	Participant No	Confidence
1	406 - Failed to judge other person's path speed	Vehicle	1	Definite

Casualties

1 **Casualty Type :** 1 - Driver or rider
Severity : Slight
Gender : Female **Age :** 45
Postcode : PR25 1DA
School Pupil : No **School Name :**

Vehicle No : 1

Vehicles

1 **Vehicle Type :** 9 - Car
Registration : BF12YLH
Vehicle Hit : 2 **Hit and Run :** No
Gender : Female **Age :** 45
Postcode : PR25 1DA

Emergency Vehicle :
Breath Test : 2 - Negative
Foreign Vehicle : 0 - Not a foreign registered vehicle
Journey Purpose : 1 - Journey as part of work
Movement From : 1 - North **To :** 5 - South
Manoeuvre : 18 - Going ahead other
Towing / Articulation : 0 - No tow or articulation

Skidding / Overturning : 0 - No skidding, jack-knifing or overturning
First Impact Point : 1 - Front
Vehicle Location : 0 - On main carriageway - not in restricted lane
Junction Location : 0 - Not at, or within 20 metres of, junction
Hit in Carriageway Object : 0 - None
Leaving Carriageway : 0 - Did not leave carriageway
Hit off Carriageway Object : 0 - None

2 **Vehicle Type :** 9 - Car
Registration : OY58XBB
Vehicle Hit : 3 **Hit and Run :** No
Gender : Male **Age :** 20
Postcode : PR2 2AJ

Emergency Vehicle :
Breath Test : 2 - Negative
Foreign Vehicle : 0 - Not a foreign registered vehicle
Journey Purpose : 1 - Journey as part of work
Movement From : 2 - North East **To :** 6 - South West
Manoeuvre : 18 - Going ahead other
Towing / Articulation : 0 - No tow or articulation

Skidding / Overturning : 0 - No skidding, jack-knifing or overturning
First Impact Point : 1 - Front
Vehicle Location : 0 - On main carriageway - not in restricted lane
Junction Location : 0 - Not at, or within 20 metres of, junction
Hit in Carriageway Object : 0 - None
Leaving Carriageway : 0 - Did not leave carriageway
Hit off Carriageway Object : 0 - None

MA14

Id : 329606

Reference No : SC1700150

Vehicles

3

Vehicle Type : 9 - Car

Registration : YR11FBA

Vehicle Hit : 2 **Hit and Run :** No

Gender : Male **Age :** 32

Postcode : PR26 6PL

Emergency Vehicle :

Breath Test : 2 - Negative

Foreign Vehicle : 0 - Not a foreign registered vehicle

Journey Purpose : 1 - Journey as part of work

Movement From : 1 - North **To :** 6 - South West

Manoeuvre : 18 - Going ahead other

Towing / Articulation : 0 - No tow or articulation

Skidding / Overturning : 0 - No skidding, jack-knifing or overturning

First Impact Point : 2 - Back

Vehicle Location : 0 - On main carriageway - not in restricted lane

Junction Location : 0 - Not at, or within 20 metres of, junction

Hit in Carriageway Object : 0 - None

Leaving Carriageway : 0 - Did not leave carriageway

Hit off Carriageway Object : 0 - None

MA14

Id : 330438 **Reference No :** SA1700296 **Casualties :** 1 **Vehicles :** 2 **Severity :** Slight **Accident Date & Time :** Thursday, 27 July 2017 22:25
Grid Ref : 356806 / 424944 **Carriageway Type :** 9 - Unknown **Lighting Condition :** 4 - Darkness: street lights present and lit
First Road : M6 : M6 To A6 From **Speed Limit :** 70 **Junction Type :** 5 - Slip road **Weather Condition :** 2 - Raining without high winds
Second Road : A6 : Church Road **Direction :** 9 - Unknown **Human Control :** 4 - Give way or uncontrolled **Surface Condition :** 2 - Wet / Damp
Distance : **Physical Facility :** 0 - No Physical crossing facility within 50 meters **Special Condition :** 0 - None
Building No : **Name :** **Officer Attended :** Yes **Carriageway Hazard :** 0 - None
Town : Bamber Bridge **Reported at Scene :** Yes
District : 7 - South Ribble
County : Lancashire

Nature of Accident

v2 was stationary & queuing to exit the southbound m6 at junction 29 in lane one of three. v1 approaches the rear of v2 at speed and fails to note it is stationary at which point v1, also exiting at junction 29, collides with the rear of v2 causing damage to both vehicles and minor injuries to the driver of v2.

Causations

No	Contributory Factor	Participant	Participant No	Confidence
1	307 - Travelling too fast for conditions	Vehicle	1	Definite
2	406 - Failed to judge other person's path speed	Vehicle	1	Definite
3	602 - Careless, reckless or in a hurry	Vehicle	1	Possible

Casualties

1 **Casualty Type :** 1 - Driver or rider
Severity : Slight
Gender : Male **Age :** 43
Postcode : BL5 3DS
School Pupil : No **School Name :**

Vehicle No : 2

Vehicles

1 **Vehicle Type :** 9 - Car
Registration : X4SPJ
Vehicle Hit : 2 **Hit and Run :** No
Gender : Female **Age :** 24
Postcode : PR6 8TD

Emergency Vehicle :
Breath Test : 2 - Negative
Foreign Vehicle : 0 - Not a foreign registered vehicle
Journey Purpose : 2 - Commuting to / from work
Movement From : 1 - North **To :** 5 - South
Manoeuvre : 4 - Slowing or stopping
Towing / Articulation : 0 - No tow or articulation

Skidding / Overturning : 1 - Skidding
First Impact Point : 1 - Front
Vehicle Location : 0 - On main carriageway - not in restricted lane
Junction Location : 1 - Approaching junction or waiting / parked at junction approach
Hit in Carriageway Object : 0 - None
Leaving Carriageway : 0 - Did not leave carriageway
Hit off Carriageway Object : 0 - None

2 **Vehicle Type :** 9 - Car
Registration : MK56GXH
Vehicle Hit : 1 **Hit and Run :** No
Gender : Male **Age :** 43
Postcode : BL5 3DS

Emergency Vehicle :
Breath Test : 2 - Negative
Foreign Vehicle : 0 - Not a foreign registered vehicle
Journey Purpose : 5 - Other / Not Known
Movement From : 1 - North **To :** 5 - South
Manoeuvre : 3 - Waiting to go ahead but held up
Towing / Articulation : 0 - No tow or articulation

Skidding / Overturning : 0 - No skidding, jack-knifing or overturning
First Impact Point : 2 - Back
Vehicle Location : 0 - On main carriageway - not in restricted lane
Junction Location : 1 - Approaching junction or waiting / parked at junction approach
Hit in Carriageway Object : 0 - None
Leaving Carriageway : 0 - Did not leave carriageway
Hit off Carriageway Object : 0 - None

MA14

Id : 330707 **Reference No :** SC1700183 **Casualties :** 2 **Vehicles :** 2 **Severity :** Slight **Accident Date & Time :** Saturday, 5 August 2017 18:14
Grid Ref : 356545 / 424595 **Carriageway Type :** 9 - Unknown **Lighting Condition :** 1 - Daylight: street lights present
First Road : M6 : M6 Junction 29 **Speed Limit :** 70 **Junction Type :** 1 - Roundabout **Weather Condition :** 1 - Fine without high winds
Second Road : M65 : M65 Junction 1 **Junction Control :** 4 - Give way or uncontrolled **Surface Condition :** 1 - Dry
Distance : **Direction :** 9 - Unknown **Human Control :** 0 - None within 50 metres **Special Condition :** 0 - None
Building No : **Name :** **Physical Facility :** 0 - No Physical crossing facility within 50 meters **Carriageway Hazard :** 1 - Dislodged vehicle load in carriageway
Town : Cuerden **Officer Attended :** Yes **Reported at Scene :** Yes
District : 9 - Chorley
County : Lancashire

Nature of Accident

v1 has been in the wrong lane as has v2 and both vehicles have collided with each other trying to get into each others lane causing minor damage.

Causations

No	Contributory Factor	Participant	Participant No	Confidence
1	403 - Poor turn or manoeuvre	Vehicle	1	Definite
2	603 - Nervous, uncertain or panic	Vehicle	1	Possible
3	403 - Poor turn or manoeuvre	Vehicle	2	Definite
4	603 - Nervous, uncertain or panic	Vehicle	1	Possible

Casualties

1 **Casualty Type :** 1 - Driver or rider
Severity : Slight
Gender : Male **Age :** 19
Postcode : BB5 5DG **Vehicle No :** 1
School Pupil : No **School Name :**

2 **Casualty Type :** 1 - Driver or rider
Severity : Slight
Gender : Female **Age :** 72
Postcode : BL8 4NW **Vehicle No :** 2
School Pupil : No **School Name :**

Vehicles

1 **Vehicle Type :** 9 - Car **Emergency Vehicle :**
Registration : PL16RVA **Breath Test :** 2 - Negative **Skidding / Overturning :** 0 - No skidding, jack-knifing or overturning
Vehicle Hit : 2 **Hit and Run :** No **Foreign Vehicle :** 0 - Not a foreign registered vehicle **First Impact Point :** 4 - Nearside
Gender : Male **Age :** 19 **Journey Purpose :** 5 - Other / Not Known **Vehicle Location :** 0 - On main carriageway - not in restricted lane
Postcode : BB5 5DG **Movement From :** 7 - West **To :** 3 - East **Junction Location :** 1 - Approaching junction or waiting / parked at junction approach
Manoeuvre : 7 - Turning left **Hit in Carriageway Object :** 0 - None
Towing / Articulation : 0 - No tow or articulation **Leaving Carriageway :** 0 - Did not leave carriageway
Hit off Carriageway Object : 1 - Road sign / Traffic signal

MA14

Id : 330707

Reference No : SC1700183

Vehicles

2

Vehicle Type : 9 - Car

Registration : PE11AOF

Vehicle Hit : 1 **Hit and Run** : No

Gender : Female **Age** : 72

Postcode : BL8 4NW

Emergency Vehicle :

Breath Test : 2 - Negative

Foreign Vehicle : 0 - Not a foreign registered vehicle

Journey Purpose : 5 - Other / Not Known

Movement From : 7 - West **To** : 5 - South

Manoeuvre : 9 - Turning right

Towing / Articulation : 0 - No tow or articulation

Skidding / Overturning : 0 - No skidding, jack-knifing or overturning

First Impact Point : 1 - Front

Vehicle Location : 0 - On main carriageway - not in restricted lane

Junction Location : 1 - Approaching junction or waiting / parked at junction
approach

Hit in Carriageway Object : 0 - None

Leaving Carriageway : 0 - Did not leave carriageway

Hit off Carriageway Object : 0 - None

MA14

Id : 330708 **Reference No :** SC1700184 **Casualties :** 1 **Vehicles :** 1 **Severity :** Serious **Accident Date & Time :** Wednesday, 10 May 2017 17:30
Grid Ref : 355053 / 423523 **Carriageway Type :** 6 - Single carriageway **Lighting Condition :** 1 - Daylight: street lights present
First Road : B5254 : Stanifield Lane **Speed Limit :** 30 **Junction Type :** 0 - Not at or within 20 meters of junction **Weather Condition :** 1 - Fine without high winds
Second Road : U5639 : Centurion Way **Junction Control :** - **Surface Condition :** 1 - Dry
Distance : 50 **Direction :** 5 - South **Human Control :** 0 - None within 50 metres **Special Condition :** 0 - None
Building No : **Name :** 120 **Physical Facility :** 0 - No Physical crossing facility within 50 meters **Carriageway Hazard :** 0 - None
Town : Farington **Officer Attended :** Yes **Reported at Scene :** No
District : 7 - South Ribble
County : Lancashire

Nature of Accident

child pedestrian crossed the road on a blind bend into the side of passing vehicle

Causations

No	Contributory Factor	Participant	Participant No	Confidence
1	802 - Failed to look properly	Casualty	1	Definite

Casualties

1 **Casualty Type :** 3 - Pedestrian
Severity : Serious
Gender : Male **Age :** 11
Postcode : UK
School Pupil : No **School Name :** N/A

Pedestrian
Location : 5 - In carriageway, crossing elsewhere
Movement : 1 - Crossing from driver's nearside
Direction : 7 - West
Vehicle No : 1

Vehicles

1 **Vehicle Type :** 9 - Car
Registration : Y151LCD
Vehicle Hit : **Hit and Run :** No
Gender : Male **Age :** 33
Postcode : PR25

Emergency Vehicle :
Breath Test : 5 - Driver not contacted at time of accident
Foreign Vehicle : 0 - Not a foreign registered vehicle
Journey Purpose : 5 - Other / Not Known
Movement From : 1 - North **To :** 5 - South
Manoeuvre : 18 - Going ahead other
Towing / Articulation : 0 - No tow or articulation

Skidding / Overturning : 0 - No skidding, jack-knifing or overturning
First Impact Point : 4 - Nearside
Vehicle Location : 0 - On main carriageway - not in restricted lane
Junction Location : 0 - Not at, or within 20 metres of, junction
Hit in Carriageway Object : 0 - None
Leaving Carriageway : 0 - Did not leave carriageway
Hit off Carriageway Object : 0 - None

MA14

Id : 331597 **Reference No :** SA1700349 **Casualties :** 1 **Vehicles :** 2 **Severity :** Slight **Accident Date & Time :** Thursday, 7 September 2017 17:45
Grid Ref : 356225 / 425137 **Carriageway Type :** 3 - Dual carriageway **Lighting Condition :** 1 - Daylight: street lights present
First Road : A6 : Lostock Lane **Speed Limit :** 70 **Junction Type :** 6 - Crossroads **Weather Condition :** 1 - Fine without high winds
Second Road : A49 : Wigan Road **Junction Control :** 2 - Automatic traffic signal **Surface Condition :** 1 - Dry
Distance : **Direction :** 9 - Unknown **Human Control :** 0 - None within 50 metres **Special Condition :** 0 - None
Building No : **Name :** **Physical Facility :** 4 - Pelican, puffin toucan or similar non-junction pedestrian light crossing **Carriageway Hazard :** 0 - None
Town : Bamber Bridge **Officer Attended :** Yes **Reported at Scene :** Yes
District : 7 - South Ribble
County : Lancashire

Nature of Accident

v2 changes lanes to the right when v1 collides with rear of v2

Causations

No	Contributory Factor	Participant	Participant No	Confidence
1	406 - Failed to judge other person's path speed	Vehicle	1	Possible
2	403 - Poor turn or manoeuvre	Vehicle	2	Possible

Casualties

1 **Casualty Type :** 1 - Driver or rider
Severity : Slight
Gender : Male **Age :** 55
Postcode :
School Pupil : No **School Name :**

Vehicle No : 2

Vehicles

1 **Vehicle Type :** 9 - Car
Registration : P181VRG
Vehicle Hit : 2 **Hit and Run :** No
Gender : Male **Age :** 42
Postcode :

Emergency Vehicle :
Breath Test : 5 - Driver not contacted at time of accident
Foreign Vehicle : 0 - Not a foreign registered vehicle
Journey Purpose : 2 - Commuting to / from work
Movement From : 5 - South **To :** 1 - North
Manoeuvre : 18 - Going ahead other
Towing / Articulation : 0 - No tow or articulation

Skidding / Overturning : 0 - No skidding, jack-knifing or overturning
First Impact Point : 1 - Front
Vehicle Location : 0 - On main carriageway - not in restricted lane
Junction Location : 1 - Approaching junction or waiting / parked at junction approach
Hit in Carriageway Object : 0 - None
Leaving Carriageway : 0 - Did not leave carriageway
Hit off Carriageway Object : 0 - None

2 **Vehicle Type :** 14 - Other motor vehicle
Registration : WG12NGF
Vehicle Hit : 1 **Hit and Run :** No
Gender : Male **Age :** 55
Postcode :

Emergency Vehicle :
Breath Test : 6 - Not provided (medical reasons)
Foreign Vehicle : 0 - Not a foreign registered vehicle
Journey Purpose : 5 - Other / Not Known
Movement From : 5 - South **To :** 1 - North
Manoeuvre : 18 - Going ahead other
Towing / Articulation : 0 - No tow or articulation

Skidding / Overturning : 0 - No skidding, jack-knifing or overturning
First Impact Point : 1 - Front
Vehicle Location : 0 - On main carriageway - not in restricted lane
Junction Location : 1 - Approaching junction or waiting / parked at junction approach
Hit in Carriageway Object : 0 - None
Leaving Carriageway : 0 - Did not leave carriageway
Hit off Carriageway Object : 0 - None

MA14

Id : 331611 **Reference No :** SA1700363 **Casualties :** 2 **Vehicles :** 2 **Severity :** Slight **Accident Date & Time :** Wednesday, 13 September 2017 13:30
Grid Ref : 354769 / 425346 **Carriageway Type :** 6 - Single carriageway **Lighting Condition :** 1 - Daylight: street lights present
First Road : B5254 : Watkin Lane **Speed Limit :** 30 **Junction Type :** 8 - Using private drive or entrance **Weather Condition :** 2 - Raining without high winds
Second Road : U3162 : Watkin Lane **Human Control :** 4 - Give way or uncontrolled **Surface Condition :** 2 - Wet / Damp
Distance : **Direction :** 9 - Unknown **Physical Facility :** 0 - No Physical crossing facility within 50 meters **Special Condition :** 0 - None
Building No : **Name :** **Officer Attended :** Yes **Carriageway Hazard :** 0 - None
Town : Lostock Hall **Reported at Scene :** Yes
District : 7 - South Ribble
County : Lancashire

Nature of Accident

vehicle 2 was stopped on main carriageway indicating right in order to turn into an unnamed road. vehicle 1 has travelled over the bridge before incident location which is a slightly hidden dip and failed to stop in time for the vehicle waiting to turn right. at the time the road was wet. driver of vehicle 1 has only been driving for 3 months. photographs have been obtained of the damage

Causations

No	Contributory Factor	Participant	Participant No	Confidence
1	605 - Learner or inexperience driver / rider	Vehicle	1	Possible
2	103 - Slippery road (due to weather)	Vehicle	1	Possible

Casualties

1 **Casualty Type :** 1 - Driver or rider
Severity : Slight
Gender : Female **Age :** 17
Postcode : PR5 5LE
School Pupil : No **School Name :**

2 **Casualty Type :** 1 - Driver or rider
Severity : Slight
Gender : Female **Age :** 25
Postcode : LA5 8DD
School Pupil : **School Name :**

Vehicles

1	Vehicle Type : 9 - Car Registration : PN60GGJ Vehicle Hit : 2 Hit and Run : No Gender : Female Age : 17 Postcode : PR5 5LE	Emergency Vehicle : Breath Test : 2 - Negative Foreign Vehicle : 0 - Not a foreign registered vehicle Journey Purpose : 5 - Other / Not Known Movement From : 5 - South To : 1 - North Manoeuvre : 17 - Going ahead right hand bend Towing / Articulation : 0 - No tow or articulation	Skidding / Overturning : 0 - No skidding, jack-knifing or overturning First Impact Point : 1 - Front Vehicle Location : 0 - On main carriageway - not in restricted lane Junction Location : 1 - Approaching junction or waiting / parked at junction approach Hit in Carriageway Object : 0 - None Leaving Carriageway : 0 - Did not leave carriageway Hit off Carriageway Object : 0 - None
---	---	--	--

MA14

Id : 331611

Reference No : SA1700363

Vehicles

2

Vehicle Type : 9 - Car

Registration : MC64BND

Vehicle Hit : 1 **Hit and Run** : No

Gender : Female **Age** : 25

Postcode : LA5 8DD

Emergency Vehicle :

Breath Test : 2 - Negative

Foreign Vehicle : 0 - Not a foreign registered vehicle

Journey Purpose : 1 - Journey as part of work

Movement From : 5 - South **To** : 1 - North

Manoeuvre : 9 - Turning right

Towing / Articulation : 0 - No tow or articulation

Skidding / Overturning : 0 - No skidding, jack-knifing or overturning

First Impact Point : 2 - Back

Vehicle Location : 0 - On main carriageway - not in restricted lane

Junction Location : 1 - Approaching junction or waiting / parked at junction
approach

Hit in Carriageway Object : 0 - None

Leaving Carriageway : 0 - Did not leave carriageway

Hit off Carriageway Object : 0 - None

MA14

Id : 331857 **Reference No :** SC1700207 **Casualties :** 1 **Vehicles :** 2 **Severity :** Serious **Accident Date & Time :** Saturday, 2 September 2017 13:15
Grid Ref : 355034 / 423894 **Carriageway Type :** 6 - Single carriageway **Lighting Condition :** 2 - Daylight: no street lighting
First Road : B5254 : Stanifield Lane **Speed Limit :** 30 **Junction Type :** 3 - T or staggered junction **Weather Condition :** 1 - Fine without high winds
Second Road : U22396 : Woodside **Junction Control :** 4 - Give way or uncontrolled **Surface Condition :** 1 - Dry
Distance : **Direction :** 9 - Unknown **Human Control :** 0 - None within 50 metres **Special Condition :** 0 - None
Building No : **Name :** **Physical Facility :** 0 - No Physical crossing facility within 50 meters **Carriageway Hazard :** 0 - None
Town : Farington **Officer Attended :** Yes **Reported at Scene :** Yes
District : 7 - South Ribble
County : Lancashire

Nature of Accident

vehicle 1 being car is held up in queuing traffic waiting to turn right from major road into minor cul de sac, vehicle 2 being pedal cycle overtakes queuing traffic and vehicle 1 at the offside and is struck by vehicle 1 whilst turning into the minor road. vehicle 2's rider is thrown from his bike causing shoulder injury

Causations

No	Contributory Factor	Participant	Participant No	Confidence
1	405 - Failed to look properly	Vehicle	1	Definite

Casualties

1 **Casualty Type :** 1 - Driver or rider
Severity : Serious
Gender : Male **Age :** 57
Postcode : PR254XX
School Pupil : No **School Name :**

Vehicle No : 2

Vehicles

1 **Vehicle Type :** 9 - Car
Registration : PL66HYB
Vehicle Hit : 2 **Hit and Run :** No
Gender : Male **Age :** 70
Postcode : PR2 3LL

Emergency Vehicle :
Breath Test : 2 - Negative
Foreign Vehicle : 0 - Not a foreign registered vehicle
Journey Purpose : 5 - Other / Not Known
Movement From : 5 - South **To :** 3 - East
Manoeuvre : 9 - Turning right
Towing / Articulation : 0 - No tow or articulation

Skidding / Overturning : 0 - No skidding, jack-knifing or overturning
First Impact Point : 3 - Offside
Vehicle Location : 0 - On main carriageway - not in restricted lane
Junction Location : 1 - Approaching junction or waiting / parked at junction approach
Hit in Carriageway Object : 0 - None
Leaving Carriageway : 0 - Did not leave carriageway
Hit off Carriageway Object : 0 - None

2 **Vehicle Type :** 1 - Pedal Cycle
Registration : VEHICLE 2
Vehicle Hit : 1 **Hit and Run :** No
Gender : Male **Age :** 57
Postcode : PR254XX

Emergency Vehicle :
Breath Test : 0 - Not applicable
Foreign Vehicle : 0 - Not a foreign registered vehicle
Journey Purpose : 5 - Other / Not Known
Movement From : 5 - South **To :** 1 - North
Manoeuvre : 14 - Overtaking stationary vehicle on its offside
Towing / Articulation : 0 - No tow or articulation

Skidding / Overturning : 0 - No skidding, jack-knifing or overturning
First Impact Point : 1 - Front
Vehicle Location : 0 - On main carriageway - not in restricted lane
Junction Location : 1 - Approaching junction or waiting / parked at junction approach
Hit in Carriageway Object : 0 - None
Leaving Carriageway : 0 - Did not leave carriageway
Hit off Carriageway Object : 0 - None

MA14

Id : 333909 **Reference No :** SA1700445 **Casualties :** 1 **Vehicles :** 2 **Severity :** Slight **Accident Date & Time :** Tuesday, 24 October 2017 09:38
Grid Ref : 355050 / 425098 **Carriageway Type :** 1 - Roundabout **Lighting Condition :** 2 - Daylight: no street lighting
First Road : A582 : Farington Road **Speed Limit :** 60 **Junction Type :** 1 - Roundabout **Weather Condition :** 8 - Other
Second Road : B5254 : Watkin Lane **Junction Control :** 2 - Automatic traffic signal **Surface Condition :** 2 - Wet / Damp
Distance : **Direction :** 9 - Unknown **Human Control :** 0 - None within 50 metres **Special Condition :** 0 - None
Building No : **Name :** **Physical Facility :** 5 - Pedestrian phase at traffic signal junction **Carriageway Hazard :** 0 - None
Town : Lostock Hall **Officer Attended :** Yes **Reported at Scene :** Yes
District : 7 - South Ribble
County : Lancashire

Nature of Accident

astra was traveling down the a582 heading towards the a6 lostock lane. it is alleged that the driver of the astra jumped the red traffic light. upon doing so the volvo travelling from stanfield lane had proceeded onto the roundabout and gone through the green traffic signal. upon doing so the volvo has collided into the driver side of the astra. the collision resulted in the astra being pushed onto the grass verge and colliding with various street furniture causing one street sign to be uprooted from the grass.

Causations

No	Contributory Factor	Participant	Participant No	Confidence
1	401 - Junction overshoot	Vehicle	1	Definite

Casualties

1 **Casualty Type :** 1 - Driver or rider
Severity : Slight
Gender : Male **Age :** 34
Postcode : PR1 4XR
School Pupil : No **School Name :**

Vehicle No : 1

Vehicles

1 **Vehicle Type :** 9 - Car
Registration : PG07AZC
Vehicle Hit : 2 **Hit and Run :** No
Gender : Male **Age :** 34
Postcode : PR1 4XR

Emergency Vehicle :
Breath Test : 2 - Negative
Foreign Vehicle : 0 - Not a foreign registered vehicle
Journey Purpose : 5 - Other / Not Known
Movement From : 5 - South **To :** 1 - North
Manoeuvre : 17 - Going ahead right hand bend
Towing / Articulation : 0 - No tow or articulation

Skidding / Overturning : 0 - No skidding, jack-knifing or overturning
First Impact Point : 1 - Front
Vehicle Location : 0 - On main carriageway - not in restricted lane
Junction Location : 4 - Entering roundabout
Hit in Carriageway Object : 0 - None
Leaving Carriageway : 0 - Did not leave carriageway
Hit off Carriageway Object : 10 - Other permanent object

2 **Vehicle Type :** 9 - Car
Registration : YJ67VVK
Vehicle Hit : 1 **Hit and Run :** No
Gender : Male **Age :** 29
Postcode : B263RZ

Emergency Vehicle :
Breath Test : 2 - Negative
Foreign Vehicle : 0 - Not a foreign registered vehicle
Journey Purpose : 1 - Journey as part of work
Movement From : 5 - South **To :** 1 - North
Manoeuvre : 17 - Going ahead right hand bend
Towing / Articulation : 0 - No tow or articulation

Skidding / Overturning : 0 - No skidding, jack-knifing or overturning
First Impact Point : 1 - Front
Vehicle Location : 0 - On main carriageway - not in restricted lane
Junction Location : 4 - Entering roundabout
Hit in Carriageway Object : 0 - None
Leaving Carriageway : 0 - Did not leave carriageway
Hit off Carriageway Object : 0 - None

MA14

Id : 333914 **Reference No :** SA1700450 **Casualties :** 1 **Vehicles :** 1 **Severity :** Slight **Accident Date & Time :** Tuesday, 24 October 2017 07:30
Grid Ref : 356256 / 425152 **Carriageway Type :** 6 - Single carriageway **Lighting Condition :** 2 - Daylight: no street lighting
First Road : B6258 : Station Road **Speed Limit :** 30 **Junction Type :** 0 - Not at or within 20 meters of junction **Weather Condition :** 2 - Raining without high winds
Second Road : A49 : Wigan Road **Junction Control :** - **Surface Condition :** 2 - Wet / Damp
Distance : 20 **Direction :** 1 - North **Human Control :** 0 - None within 50 metres **Special Condition :** 0 - None
Building No : **Name :** **Physical Facility :** 4 - Pelican, puffin toucan or similar non-junction pedestrian light crossing **Carriageway Hazard :** 0 - None
Town : Bamber Bridge **Officer Attended :** Yes **Reported at Scene :** No
District : 7 - South Ribble
County : Lancashire

Nature of Accident

victim whilst walking across the pelican crossing has been hit buy a vehicle. victim is unsure if the female saw her or not

Causations

No	Contributory Factor	Participant	Participant No	Confidence
1	405 - Failed to look properly	Vehicle	1	Possible

Casualties

1 **Casualty Type :** 3 - Pedestrian
Severity : Slight
Gender : Female **Age :** 38
Postcode : PR5 6FR
School Pupil : No **School Name :**

Pedestrian

Location : 1 - In carriageway, crossing on pedestrian crossing facility
Movement : 3 - Crossing from driver's offside
Direction : 1 - North
Vehicle No : 1

Vehicles

1 **Vehicle Type :** 3 - Motorcycle over 50cc and up to 125cc
Registration : GL10
Vehicle Hit : **Hit and Run :** No
Gender : Not Traced **Age :**
Postcode : UK

Emergency Vehicle :

Breath Test : 5 - Driver not contacted at time of accident
Foreign Vehicle : 0 - Not a foreign registered vehicle
Journey Purpose : 5 - Other / Not Known
Movement From : 5 - South **To :** 1 - North
Manoeuvre : 4 - Slowing or stopping
Towing / Articulation : 0 - No tow or articulation

Skidding / Overturning :

0 - No skidding, jack-knifing or overturning
First Impact Point : 1 - Front
Vehicle Location : 0 - On main carriageway - not in restricted lane
Junction Location : 0 - Not at, or within 20 metres of, junction
Hit in Carriageway Object : 0 - None
Leaving Carriageway : 0 - Did not leave carriageway
Hit off Carriageway Object : 0 - None

MA14

Id : 333929 **Reference No :** SA1700465 **Casualties :** 1 **Vehicles :** 2 **Severity :** Serious **Accident Date & Time :** Wednesday, 1 November 2017 15:30
Grid Ref : 355664 / 425270 **Carriageway Type :** 1 - Roundabout **Lighting Condition :** 1 - Daylight: street lights present
First Road : A6 : London Way **Speed Limit :** 70 **Junction Type :** 1 - Roundabout **Weather Condition :** 1 - Fine without high winds
Second Road : A582 : Lostock Lane **Junction Control :** 2 - Automatic traffic signal **Surface Condition :** 1 - Dry
Distance : **Direction :** 9 - Unknown **Human Control :** 0 - None within 50 metres **Special Condition :** 0 - None
Building No : **Name :** **Physical Facility :** 4 - Pelican, puffin toucan or similar non-junction pedestrian light crossing **Carriageway Hazard :** 0 - None
Town : Bamber Bridge **Officer Attended :** Yes **Reported at Scene :** Yes
District : 7 - South Ribble
County : Lancashire

Nature of Accident

vehicle 1 has been sat static at traffic lights waiting to move forward. as traffic lights have changed from red to green vehicle 1 has begun to move forward, at the same time a pedal cyclist has come across the junction not realising the lights had changed and cycled straight into the path of vehicle 1 colliding with same and consequently being knocked off onto the road.

Causations

No	Contributory Factor	Participant	Participant No	Confidence
1	405 - Failed to look properly	Vehicle	2	Definite

Casualties

1 **Casualty Type :** 1 - Driver or rider
Severity : Serious
Gender : Female **Age :** 51
Postcode : UK
School Pupil : No **School Name :**

Vehicle No : 2

Vehicles

1 **Vehicle Type :** 9 - Car
Registration : YF54YBU
Vehicle Hit : 2 **Hit and Run :** No
Gender : Male **Age :** 54
Postcode : PR5 4BJ

Emergency Vehicle :
Breath Test : 2 - Negative
Foreign Vehicle : 0 - Not a foreign registered vehicle
Journey Purpose : 5 - Other / Not Known
Movement From : 1 - North **To :** 5 - South
Manoeuvre : 5 - Moving off
Towing / Articulation : 0 - No tow or articulation

Skidding / Overturning : 0 - No skidding, jack-knifing or overturning
First Impact Point : 1 - Front
Vehicle Location : 0 - On main carriageway - not in restricted lane
Junction Location : 1 - Approaching junction or waiting / parked at junction approach
Hit in Carriageway Object : 0 - None
Leaving Carriageway : 0 - Did not leave carriageway
Hit off Carriageway Object : 0 - None

2 **Vehicle Type :** 1 - Pedal Cycle
Registration : VEHICLE 2
Vehicle Hit : 1 **Hit and Run :** No
Gender : Female **Age :** 51
Postcode : UK

Emergency Vehicle :
Breath Test : 0 - Not applicable
Foreign Vehicle : 0 - Not a foreign registered vehicle
Journey Purpose : 5 - Other / Not Known
Movement From : 7 - West **To :** 3 - East
Manoeuvre : 5 - Moving off
Towing / Articulation : 0 - No tow or articulation

Skidding / Overturning : 0 - No skidding, jack-knifing or overturning
First Impact Point : 1 - Front
Vehicle Location : 0 - On main carriageway - not in restricted lane
Junction Location : 1 - Approaching junction or waiting / parked at junction approach
Hit in Carriageway Object : 0 - None
Leaving Carriageway : 0 - Did not leave carriageway
Hit off Carriageway Object : 0 - None

MA14

Id : 333933 **Reference No :** SA1700469 **Casualties :** 1 **Vehicles :** 1 **Severity :** Slight **Accident Date & Time :** Sunday, 5 November 2017 16:54
Grid Ref : 356670 / 424946 **Carriageway Type :** 3 - Dual carriageway **Lighting Condition :** 4 - Darkness: street lights present and lit
First Road : A6 : Lostock Lane **Speed Limit :** 40 **Junction Type :** 0 - Not at or within 20 meters of junction **Weather Condition :** 1 - Fine without high winds
Second Road : M65 : M65 Junction 1 **Junction Control :** - **Surface Condition :** 1 - Dry
Distance : 75 **Direction :** 7 - West **Human Control :** 0 - None within 50 metres **Special Condition :** 0 - None
Building No : **Name :** **Physical Facility :** 0 - No Physical crossing facility within 50 meters **Carriageway Hazard :** 0 - None
Town : Bamber Bridge **Officer Attended :** Yes **Reported at Scene :** No
District : 7 - South Ribble
County : Lancashire

Nature of Accident

as driver has rounded left hand bend he has lost control of the vehicle for unknown reasons causing the motorbike to fall to the ground and the rider to slide along the verge

Causations

No	Contributory Factor	Participant	Participant No	Confidence
1	103 - Slippery road (due to weather)	Vehicle	1	Possible
2	410 - Loss of control	Vehicle	1	Definite
3	307 - Travelling too fast for conditions	Vehicle	1	Possible

Casualties

1 **Casualty Type :** 1 - Driver or rider
Severity : Slight
Gender : Male **Age :** 55
Postcode : WN2 4PL
School Pupil : No **School Name :**

Vehicle No : 1

Vehicles

1 **Vehicle Type :** 5 - Motorcycle over 500cc
Registration : J974NRU
Vehicle Hit : **Hit and Run :** No
Gender : Male **Age :** 55
Postcode : WN2 4PL

Emergency Vehicle :
Breath Test : 2 - Negative
Foreign Vehicle : 0 - Not a foreign registered vehicle
Journey Purpose : 5 - Other / Not Known
Movement From : 7 - West **To :** 3 - East
Manoeuvre : 16 - Going ahead left hand bend
Towing / Articulation : 0 - No tow or articulation

Skidding / Overturning : 1 - Skidding
First Impact Point : 3 - Offside
Vehicle Location : 0 - On main carriageway - not in restricted lane
Junction Location : 0 - Not at, or within 20 metres of, junction
Hit in Carriageway Object : 0 - None
Leaving Carriageway : 0 - Did not leave carriageway
Hit off Carriageway Object : 0 - None

MA14

Id : 333935 **Reference No :** SA1700471 **Casualties :** 1 **Vehicles :** 2 **Severity :** Slight **Accident Date & Time :** Sunday, 5 November 2017 11:30
Grid Ref : 355920 / 425238 **Carriageway Type :** 6 - Single carriageway **Lighting Condition :** 1 - Daylight: street lights present
First Road : U22318 : Cuerden Way **Speed Limit :** 30 **Junction Type :** 8 - Using private drive or entrance **Weather Condition :** 1 - Fine without high winds
Second Road : U22319 : Dewhurst **Junction Control :** 4 - Give way or uncontrolled **Surface Condition :** 1 - Dry
Distance : **Direction :** 9 - Unknown **Human Control :** 0 - None within 50 metres **Special Condition :** 0 - None
Building No : **Name :** ENTRANCE TO THE **Physical Facility :** 4 - Pelican, puffin toucan or similar non-junction pedestrian light crossing **Carriageway Hazard :** 0 - None
Town : Bamber Bridge **Officer Attended :** Yes **Reported at Scene :** Yes
District : 7 - South Ribble
County : Lancashire

Nature of Accident

v1 and v2 were travelling south along cuerden way, v1 in lane 2 and v2 in lane 3 side by side. v1 then pulled across the front of v2 causing damage to both cars

Causations

No	Contributory Factor	Participant	Participant No	Confidence
1	403 - Poor turn or manoeuvre	Vehicle	1	Definite

Casualties

1 **Casualty Type :** 1 - Driver or rider
Severity : Slight
Gender : Female **Age :** 29
Postcode : PR54WR
School Pupil : No **School Name :**

Vehicle No : 2

Vehicles

1 **Vehicle Type :** 9 - Car
Registration : R111DDS
Vehicle Hit : 2 **Hit and Run :** No
Gender : Female **Age :** 41
Postcode : LA184JZ

Emergency Vehicle :
Breath Test : 2 - Negative
Foreign Vehicle : 0 - Not a foreign registered vehicle
Journey Purpose : 5 - Other / Not Known
Movement From : 1 - North **To :** 5 - South
Manoeuvre : 9 - Turning right
Towing / Articulation : 0 - No tow or articulation

Skidding / Overturning : 0 - No skidding, jack-knifing or overturning
First Impact Point : 3 - Offside
Vehicle Location : 0 - On main carriageway - not in restricted lane
Junction Location : 5 - Leaving main road
Hit in Carriageway Object : 0 - None
Leaving Carriageway : 0 - Did not leave carriageway
Hit off Carriageway Object : 0 - None

2 **Vehicle Type :** 9 - Car
Registration : PJ04ZBW
Vehicle Hit : 1 **Hit and Run :** No
Gender : Female **Age :** 29
Postcode : PR54WR

Emergency Vehicle :
Breath Test : 2 - Negative
Foreign Vehicle : 0 - Not a foreign registered vehicle
Journey Purpose : 5 - Other / Not Known
Movement From : 1 - North **To :** 5 - South
Manoeuvre : 18 - Going ahead other
Towing / Articulation : 0 - No tow or articulation

Skidding / Overturning : 0 - No skidding, jack-knifing or overturning
First Impact Point : 4 - Nearside
Vehicle Location : 0 - On main carriageway - not in restricted lane
Junction Location : 8 - Mid junction - on roundabout or on main road
Hit in Carriageway Object : 0 - None
Leaving Carriageway : 0 - Did not leave carriageway
Hit off Carriageway Object : 0 - None

MA14

Id : 334115 **Reference No :** SC1700246 **Casualties :** 1 **Vehicles :** 2 **Severity :** Slight **Accident Date & Time :** Wednesday, 11 October 2017 09:00
Grid Ref : 356300 / 424566 **Carriageway Type :** 9 - Unknown **Lighting Condition :** 3 - Daylight: street lighting unknown
First Road : M65 : M65 Junction 1 To **Speed Limit :** 70 **Junction Type :** 1 - Roundabout **Weather Condition :** 1 - Fine without high winds
Second Road : M65 : M65 Junction 1 **Junction Control :** 2 - Automatic traffic signal **Surface Condition :** 1 - Dry
Distance : **Direction :** 9 - Unknown **Human Control :** 0 - None within 50 metres **Special Condition :** 0 - None
Building No : **Name :** **Physical Facility :** 0 - No Physical crossing facility within 50 meters **Carriageway Hazard :** 0 - None
Town : Bamber Bridge **Officer Attended :** Yes **Reported at Scene :** No
District : 7 - South Ribble
County : Lancashire

Nature of Accident

vehicle 1 is stating that vehicle 2 has hit the rear of his vehicle

Causations

No	Contributory Factor	Participant	Participant No	Confidence
1	405 - Failed to look properly	Vehicle	1	Definite

Casualties

1 **Casualty Type :** 1 - Driver or rider
Severity : Slight
Gender : Male **Age :** 28
Postcode : BL6 7QW
School Pupil : No **School Name :**

Vehicle No : 2

Vehicles

1 **Vehicle Type :** 9 - Car
Registration : YF56GNZ
Vehicle Hit : 2 **Hit and Run :** No
Gender : Male **Age :** 33
Postcode : BB9 9HH

Emergency Vehicle :

Breath Test : 5 - Driver not contacted at time of accident

Foreign Vehicle : 2 - Foreign registered vehicle - right hand drive

Journey Purpose : 5 - Other / Not Known

Movement From : 4 - South East **To :** 8 - North West

Manoeuvre : 4 - Slowing or stopping

Towing / Articulation : 0 - No tow or articulation

Skidding / Overturning : 0 - No skidding, jack-knifing or overturning

First Impact Point : 1 - Front

Vehicle Location : 0 - On main carriageway - not in restricted lane

Junction Location : 1 - Approaching junction or waiting / parked at junction approach

Hit in Carriageway Object : 0 - None

Leaving Carriageway : 0 - Did not leave carriageway

Hit off Carriageway Object : 0 - None

2 **Vehicle Type :** 9 - Car
Registration : VK53UWW
Vehicle Hit : 1 **Hit and Run :** No
Gender : Male **Age :** 28
Postcode : BL6 7QW

Emergency Vehicle :

Breath Test : 5 - Driver not contacted at time of accident

Foreign Vehicle : 0 - Not a foreign registered vehicle

Journey Purpose : 5 - Other / Not Known

Movement From : 4 - South East **To :** 8 - North West

Manoeuvre : 3 - Waiting to go ahead but held up

Towing / Articulation : 0 - No tow or articulation

Skidding / Overturning : 0 - No skidding, jack-knifing or overturning

First Impact Point : 2 - Back

Vehicle Location : 0 - On main carriageway - not in restricted lane

Junction Location : 1 - Approaching junction or waiting / parked at junction approach

Hit in Carriageway Object : 0 - None

Leaving Carriageway : 0 - Did not leave carriageway

Hit off Carriageway Object : 0 - None

MA14

Id : 334144 **Reference No :** SC1700276 **Casualties :** 1 **Vehicles :** 3 **Severity :** Serious **Accident Date & Time :** Monday, 13 November 2017 08:20
Grid Ref : 356190 / 424638 **Carriageway Type :** 9 - Unknown **Lighting Condition :** 1 - Daylight: street lights present
First Road : M65 : M65 Through **Speed Limit :** 70 **Junction Type :** 0 - Not at or within 20 meters of junction **Weather Condition :** 1 - Fine without high winds
Second Road : M65 : M65 Through **Junction Control :** - **Surface Condition :** 1 - Dry
Distance : 200 **Direction :** 7 - West **Human Control :** 0 - None within 50 metres **Special Condition :** 0 - None
Building No : **Name :** **Physical Facility :** 0 - No Physical crossing facility within 50 meters **Carriageway Hazard :** 0 - None
Town : Bamber Bridge **Officer Attended :** Yes **Reported at Scene :** Yes
District : 7 - South Ribble
County : Lancashire

Nature of Accident

rider has been overtaking vehicles to the offside, approaching the merging of the 2 lanes. rider has failed to notice the cars slowing ahead of him and has ridden into the back of vehicle 2. vehicle 3 has been added to report as witness details.

Causations

No	Contributory Factor	Participant	Participant No	Confidence
1	307 - Travelling too fast for conditions	Vehicle	1	Definite
2	405 - Failed to look properly	Vehicle	1	Definite

Casualties

1 **Casualty Type :** 1 - Driver or rider
Severity : Serious
Gender : Male **Age :** 19
Postcode : PR6 8RX
School Pupil : No **School Name :**

Vehicle No : 1

Vehicles

1 **Vehicle Type :** 5 - Motorcycle over 500cc
Registration : Y332UGO
Vehicle Hit : 2 **Hit and Run :** No
Gender : Male **Age :** 19
Postcode : PR6 8RX

Emergency Vehicle :
Breath Test : 2 - Negative
Foreign Vehicle : 0 - Not a foreign registered vehicle
Journey Purpose : 2 - Commuting to / from work
Movement From : 3 - East **To :** 7 - West
Manoeuvre : 13 - Overtaking moving vehicle on its offside
Towing / Articulation : 0 - No tow or articulation

Skidding / Overturning : 2 - Skidding and overturned
First Impact Point : 1 - Front
Vehicle Location : 0 - On main carriageway - not in restricted lane
Junction Location : 0 - Not at, or within 20 metres of, junction
Hit in Carriageway Object : 0 - None
Leaving Carriageway : 5 - Left carriageway offside onto central reservation and rebounded
Hit off Carriageway Object : 0 - None

2 **Vehicle Type :** 9 - Car
Registration : DL09WCD
Vehicle Hit : 1 **Hit and Run :** No
Gender : Male **Age :** 29
Postcode : BL5 3UG

Emergency Vehicle :
Breath Test : 2 - Negative
Foreign Vehicle : 0 - Not a foreign registered vehicle
Journey Purpose : 2 - Commuting to / from work
Movement From : 3 - East **To :** 7 - West
Manoeuvre : 18 - Going ahead other
Towing / Articulation : 0 - No tow or articulation

Skidding / Overturning : 0 - No skidding, jack-knifing or overturning
First Impact Point : 2 - Back
Vehicle Location : 0 - On main carriageway - not in restricted lane
Junction Location : 0 - Not at, or within 20 metres of, junction
Hit in Carriageway Object : 0 - None
Leaving Carriageway : 0 - Did not leave carriageway
Hit off Carriageway Object : 0 - None

MA14

Id : 334144

Reference No : SC1700276

Vehicles

3

Vehicle Type : 9 - Car

Registration : PE65ZGV

Vehicle Hit : **Hit and Run** : No

Gender : Female **Age** : 49

Postcode : BB2 5HJ

Emergency Vehicle :

Breath Test : 2 - Negative

Foreign Vehicle : 0 - Not a foreign registered vehicle

Journey Purpose : 2 - Commuting to / from work

Movement From : 3 - East **To** : 7 - West

Manoeuvre : 18 - Going ahead other

Towing / Articulation : 0 - No tow or articulation

Skidding / Overturning : 0 - No skidding, jack-knifing or overturning

First Impact Point : 0 - Did not impact

Vehicle Location : 0 - On main carriageway - not in restricted lane

Junction Location : 0 - Not at, or within 20 metres of, junction

Hit in Carriageway Object : 0 - None

Leaving Carriageway : 0 - Did not leave carriageway

Hit off Carriageway Object : 0 - None

MA14

Id : 335938 **Reference No :** SA1700460 **Casualties :** 1 **Vehicles :** 1 **Severity :** Serious **Accident Date & Time :** Saturday, 16 September 2017 00:45
Grid Ref : 355913 / 425175 **Carriageway Type :** 3 - Dual carriageway **Lighting Condition :** 4 - Darkness: street lights present and lit
First Road : A6 : Lostock Lane **Speed Limit :** 40 **Junction Type :** 3 - T or staggered junction **Weather Condition :** 1 - Fine without high winds
Second Road : U50950 : Craven Drive **Junction Control :** 2 - Automatic traffic signal **Surface Condition :** 1 - Dry
Distance : **Direction :** 9 - Unknown **Human Control :** 0 - None within 50 metres **Special Condition :** 0 - None
Building No : **Name :** **Physical Facility :** 5 - Pedestrian phase at traffic signal junction **Carriageway Hazard :** 0 - None
Town : Bamber Bridge **Officer Attended :** Yes **Reported at Scene :** No
District : 7 - South Ribble
County : Lancashire

Nature of Accident

female passenger who is wheelchair bound, employs the services of a taxi in preston city centre after an evening in the city centre with husband and daughter. the taxi driver is initially hesitant to take the female but is persuaded to do so by fellow tax driver. the tax drivers fails to secure the females wheelchair in the taxi but then proceeds to start the journey. the male passenger states that the taxi driver , drives in an erratic manner and at excess speed but maintains this speed and manner of driving throughout the journey. at the location given above, the manner of the driving causes the female to tip backwards in the wheelchair in the rear of the taxi and bang her head against the rear door and become stuck in that position. the male passenger then asks the driver to stop, but refuses and continues to the end of the journey a short distance away at the hotel destination.

Causations

No	Contributory Factor	Participant	Participant No	Confidence
1	602 - Careless, reckless or in a hurry	Vehicle	1	Definite
2	808 - Careless, reckless or in a hurry	Casualty	1	Definite

Casualties

1 **Casualty Type :** 2 - Vehicle or pillion passenger
Severity : Serious
Gender : Female **Age :** 51
Postcode : BD4 7JE
School Pupil : No **School Name :** N/A

Passenger
Car : 2 - Rear seat passenger
Vehicle No : 1

Vehicles

1 **Vehicle Type :** 8 - Taxi / Private hire car
Registration : OK10BAL
Vehicle Hit : **Hit and Run :** No
Gender : Male **Age :** 42
Postcode : PR2 1UJ

Emergency Vehicle :
Breath Test : 5 - Driver not contacted at time of accident
Foreign Vehicle : 0 - Not a foreign registered vehicle
Journey Purpose : 1 - Journey as part of work
Movement From : 1 - North **To :** 5 - South
Manoeuvre : 9 - Turning right
Towing / Articulation : 0 - No tow or articulation

Skidding / Overturning : 0 - No skidding, jack-knifing or overturning
First Impact Point : 0 - Did not impact
Vehicle Location : 0 - On main carriageway - not in restricted lane
Junction Location : 8 - Mid junction - on roundabout or on main road
Hit in Carriageway Object : 0 - None
Leaving Carriageway : 0 - Did not leave carriageway
Hit off Carriageway Object : 0 - None

MA14

Id : 335978 **Reference No :** SA1700526 **Casualties :** 1 **Vehicles :** 1 **Severity :** Slight **Accident Date & Time :** Saturday, 9 December 2017 09:56
Grid Ref : 357014 / 425478 **Carriageway Type :** 9 - Unknown **Lighting Condition :** 1 - Daylight: street lights present
First Road : M6 : M6 Junction 29 To **Speed Limit :** 70 **Junction Type :** 0 - Not at or within 20 meters of junction **Weather Condition :** 3 - Snowing without high winds
Second Road : M6 : M6 Junction 29 To **Junction Control :** - **Surface Condition :** 3 - Snow
Distance : 300 **Direction :** 5 - South **Human Control :** 0 - None within 50 metres **Special Condition :** 0 - None
Building No : **Name :** **Physical Facility :** 0 - No Physical crossing facility within 50 meters **Carriageway Hazard :** 0 - None
Town : Bamber Bridge **Officer Attended :** Yes **Reported at Scene :** No
District : 7 - South Ribble
County : Lancashire

Nature of Accident

vehicle 1 is in lane 3 travelling too fast for road conditions and begins to loose control on icy conditions

Causations

No	Contributory Factor	Participant	Participant No	Confidence
1	307 - Travelling too fast for conditions	Vehicle	1	Definite
2	103 - Slippery road (due to weather)	Vehicle	1	Definite

Casualties

1 **Casualty Type :** 1 - Driver or rider
Severity : Slight
Gender : Female **Age :** 68
Postcode : FY2 0QH
School Pupil : No **School Name :**

Vehicle No : 1

Vehicles

1 **Vehicle Type :** 9 - Car
Registration : BJ11CEY
Vehicle Hit : **Hit and Run :** No
Gender : Female **Age :** 68
Postcode : FY2 0QH

Emergency Vehicle :
Breath Test : 2 - Negative
Foreign Vehicle : 0 - Not a foreign registered vehicle
Journey Purpose : 5 - Other / Not Known
Movement From : 1 - North **To :** 5 - South
Manoeuvre : 18 - Going ahead other
Towing / Articulation : 0 - No tow or articulation

Skidding / Overturning : 1 - Skidding
First Impact Point : 1 - Front
Vehicle Location : 0 - On main carriageway - not in restricted lane
Junction Location : 0 - Not at, or within 20 metres of, junction
Hit in Carriageway Object : 0 - None
Leaving Carriageway : 0 - Did not leave carriageway
Hit off Carriageway Object : 6 - Central crash barrier

MA14

Id : 336139 **Reference No :** SC1700285 **Casualties :** 1 **Vehicles :** 3 **Severity :** Slight **Accident Date & Time :** Tuesday, 21 November 2017 16:40
Grid Ref : 355025 / 424834 **Carriageway Type :** 6 - Single carriageway **Lighting Condition :** 4 - Darkness: street lights present and lit
First Road : A5083 : Stanifield Lane **Speed Limit :** 60 **Junction Type :** 0 - Not at or within 20 meters of junction **Weather Condition :** 2 - Raining without high winds
Second Road : U0 : Lostock Lane **Junction Control :** - **Surface Condition :** 2 - Wet / Damp
Distance : 200 **Direction :** 1 - North **Human Control :** 0 - None within 50 metres **Special Condition :** 0 - None
Building No : **Name :** **Physical Facility :** 0 - No Physical crossing facility within 50 meters **Carriageway Hazard :** 0 - None
Town : Lostock Hall **Officer Attended :** Yes **Reported at Scene :** Yes
District : 7 - South Ribble
County : Lancashire

Nature of Accident

vehicle 001 is behind vehicle 002 and vehicle 002 is behind vehicle 003, driving at low speed due to heavy rain, along stanifield lane, towards lostock lane; when vehicle 001 has driven into the back of vehicle 002, resulting in vehicle 002 then going into the back of vehicle 003. it is believed that the driver of vehicle 001 has misjudged the gap between her vehicle and vehicle 002, which has resulted in her being too close to vehicle 002. the driver of vehicle 002 sustained a small cut to his forehead, which was treated by paramedics and ambulance. the driver of vehicle 001 and vehicle 002, did not sustain any injuries, other than slight shock. front end damage was caused to vehicle 001, but was driveable. rear and front end damage was caused to vehicle 002 and was deemed not to be driveable. vehicle 003 sustained minor scratches to the rear bumper. drivers blew zero at the road side and details where exchanged

Causations

No	Contributory Factor	Participant	Participant No	Confidence
1	103 - Slippery road (due to weather)	Vehicle	1	Definite
2	103 - Slippery road (due to weather)	Vehicle	2	Definite
3	103 - Slippery road (due to weather)	Vehicle	3	Definite

Casualties

1 **Casualty Type :** 1 - Driver or rider
Severity : Slight
Gender : Male **Age :** 64
Postcode : PR1 8LU
School Pupil : No **School Name :**

Vehicle No : 2

Vehicles

1 **Vehicle Type :** 9 - Car
Registration : SD62OGR
Vehicle Hit : 2 **Hit and Run :** No
Gender : Female **Age :** 29
Postcode : PR5 5NA

Emergency Vehicle :
Breath Test : 2 - Negative
Foreign Vehicle : 0 - Not a foreign registered vehicle
Journey Purpose : 5 - Other / Not Known
Movement From : 1 - North **To :** 5 - South
Manoeuvre : 4 - Slowing or stopping
Towing / Articulation : 0 - No tow or articulation

Skidding / Overturning : 0 - No skidding, jack-knifing or overturning
First Impact Point : 2 - Back
Vehicle Location : 0 - On main carriageway - not in restricted lane
Junction Location : 0 - Not at, or within 20 metres of, junction
Hit in Carriageway Object : 0 - None
Leaving Carriageway : 0 - Did not leave carriageway
Hit off Carriageway Object : 0 - None

2 **Vehicle Type :** 9 - Car
Registration : PG51FYZ
Vehicle Hit : 3 **Hit and Run :** No
Gender : Male **Age :** 64
Postcode : PR1 8LU

Emergency Vehicle :
Breath Test : 2 - Negative
Foreign Vehicle : 0 - Not a foreign registered vehicle
Journey Purpose : 1 - Journey as part of work
Movement From : 1 - North **To :** 5 - South
Manoeuvre : 3 - Waiting to go ahead but held up
Towing / Articulation : 0 - No tow or articulation

Skidding / Overturning : 1 - Skidding
First Impact Point : 1 - Front
Vehicle Location : 0 - On main carriageway - not in restricted lane
Junction Location : 0 - Not at, or within 20 metres of, junction
Hit in Carriageway Object : 0 - None
Leaving Carriageway : 0 - Did not leave carriageway
Hit off Carriageway Object : 0 - None

MA14

Id : 336139

Reference No : SC1700285

Vehicles

3

Vehicle Type : 9 - Car

Registration : HV16ZDK

Vehicle Hit : Hit and Run : No

Gender : Female Age : 38

Postcode : PR5 4NY

Emergency Vehicle :

Breath Test : 5 - Driver not contacted at time of
accident

Foreign Vehicle : 0 - Not a foreign registered vehicle

Journey Purpose : 1 - Journey as part of work

Movement From : 1 - North To : 5 - South

Manoeuvre : 4 - Slowing or stopping

Towing / Articulation : 0 - No tow or articulation

Skidding / Overturning : 1 - Skidding

First Impact Point : 0 - Did not impact

Vehicle Location : 0 - On main carriageway - not in restricted lane

Junction Location : 0 - Not at, or within 20 metres of, junction

Hit in Carriageway Object : 0 - None

Leaving Carriageway : 0 - Did not leave carriageway

Hit off Carriageway Object : 0 - None

MA14

Id : 336965 **Reference No :** SA1700559 **Casualties :** 1 **Vehicles :** 1 **Severity :** Serious **Accident Date & Time :** Wednesday, 27 December 2017 08:33
Grid Ref : 356393 / 425311 **Carriageway Type :** 6 - Single carriageway **Lighting Condition :** 1 - Daylight: street lights present
First Road : B6258 : Station Road **Speed Limit :** 30 **Junction Type :** 9 - Other **Weather Condition :** 1 - Fine without high winds
Second Road : U13153 : Lychfield **Junction Control :** 4 - Give way or uncontrolled **Surface Condition :** 1 - Dry
Distance : **Direction :** 9 - Unknown **Human Control :** 0 - None within 50 metres **Special Condition :** 0 - None
Building No : **Name :** **Physical Facility :** 0 - No Physical crossing facility within 50 meters **Carriageway Hazard :** 0 - None
Town : Bamber Bridge **Officer Attended :** Yes **Reported at Scene :** Yes
District : 7 - South Ribble
County : Lancashire

Nature of Accident

pedestrian has stepped out into road from behind stationary bus into path of oncoming vehicle v1

Causations

No	Contributory Factor	Participant	Participant No	Confidence
1	801 - Crossing road masked by stationary or parked vehicle	Casualty	1	Definite

Casualties

1 **Casualty Type :** 3 - Pedestrian
Severity : Serious
Gender : Female **Age :** 64
Postcode : PR2 1DL
School Pupil : No **School Name :** N/A

Pedestrian
Location : 5 - In carriageway, crossing elsewhere
Movement : 1 - Crossing from driver's nearside
Direction : 3 - East
Vehicle No : 1

Vehicles

1 **Vehicle Type :** 14 - Other motor vehicle
Registration : PJ57DVV
Vehicle Hit : **Hit and Run :** No
Gender : Male **Age :** 66
Postcode : FY6 0HG

Emergency Vehicle :
Breath Test : 2 - Negative
Foreign Vehicle : 0 - Not a foreign registered vehicle
Journey Purpose : 1 - Journey as part of work
Movement From : 5 - South **To :** 1 - North
Manoeuvre : 5 - Moving off
Towing / Articulation : 0 - No tow or articulation

Skidding / Overturning : 0 - No skidding, jack-knifing or overturning
First Impact Point : 1 - Front
Vehicle Location : 0 - On main carriageway - not in restricted lane
Junction Location : 1 - Approaching junction or waiting / parked at junction approach
Hit in Carriageway Object : 0 - None
Leaving Carriageway : 0 - Did not leave carriageway
Hit off Carriageway Object : 0 - None

MA14

Id : 336991 **Reference No :** SA1800005 **Casualties :** 1 **Vehicles :** 2 **Severity :** Slight **Accident Date & Time :** Saturday, 6 January 2018 21:53
Grid Ref : 355691 / 425195 **Carriageway Type :** 1 - Roundabout **Lighting Condition :** 4 - Darkness: street lights present and lit
First Road : A6 : London Way **Speed Limit :** 70 **Junction Type :** 1 - Roundabout **Weather Condition :** 1 - Fine without high winds
Second Road : A6 : Lostock Lane **Junction Control :** 2 - Automatic traffic signal **Surface Condition :** 2 - Wet / Damp
Distance : **Direction :** 9 - Unknown **Human Control :** 0 - None within 50 metres **Special Condition :** 0 - None
Building No : **Name :** ROUNDABOUT WITH **Physical Facility :** 4 - Pelican, puffin toucan or similar non-junction pedestrian light crossing **Carriageway Hazard :** 0 - None
Town : Bamber Bridge **Officer Attended :** Yes **Reported at Scene :** Yes
District : 7 - South Ribble
County : Lancashire

Nature of Accident

informant was travelling on lostock lane intending to travel straight across the roundabout. she was travelling from the direction from saisbury and b&q when a vehicle in the lane to her right, possibly a black clio, cut across the front of her and caused damage to the rear right hand side of the vehicle. driver of the other vehicle failed to stop at the scene and made off towards the m65.

Causations

No	Contributory Factor	Participant	Participant No	Confidence
1	999 - Other - please specify below	Vehicle	1	Definite

Casualties

1 **Casualty Type :** 1 - Driver or rider
Severity : Slight
Gender : Female **Age :** 35
Postcode : PR267JR
School Pupil : No **School Name :**

Vehicle No : 2

Vehicles

1 **Vehicle Type :** 9 - Car
Registration : VEHICLE 1
Vehicle Hit : 2 **Hit and Run :** Yes
Gender : Not Traced **Age :**
Postcode : UK

Emergency Vehicle :
Breath Test : 5 - Driver not contacted at time of accident
Foreign Vehicle : 0 - Not a foreign registered vehicle
Journey Purpose : 5 - Other / Not Known
Movement From : 3 - East **To :** 7 - West
Manoeuvre : 7 - Turning left
Towing / Articulation : 0 - No tow or articulation

Skidding / Overturning : 0 - No skidding, jack-knifing or overturning
First Impact Point : 1 - Front
Vehicle Location : 0 - On main carriageway - not in restricted lane
Junction Location : 4 - Entering roundabout
Hit in Carriageway Object : 0 - None
Leaving Carriageway : 0 - Did not leave carriageway
Hit off Carriageway Object : 0 - None

2 **Vehicle Type :** 9 - Car
Registration : DP15RZM
Vehicle Hit : **Hit and Run :** No
Gender : Female **Age :** 35
Postcode : PR267JR

Emergency Vehicle :
Breath Test : 2 - Negative
Foreign Vehicle : 0 - Not a foreign registered vehicle
Journey Purpose : 5 - Other / Not Known
Movement From : 3 - East **To :** 7 - West
Manoeuvre : 5 - Moving off
Towing / Articulation : 0 - No tow or articulation

Skidding / Overturning : 0 - No skidding, jack-knifing or overturning
First Impact Point : 3 - Offside
Vehicle Location : 0 - On main carriageway - not in restricted lane
Junction Location : 4 - Entering roundabout
Hit in Carriageway Object : 0 - None
Leaving Carriageway : 0 - Did not leave carriageway
Hit off Carriageway Object : 0 - None

MA14

Id : 336995 **Reference No** : SA1800010 **Casualties** : 1 **Vehicles** : 2 **Severity** : Slight **Accident Date & Time** : Thursday, 11 January 2018 13:10
Grid Ref : 354875 / 425245 **Carriageway Type** : 6 - Single carriageway **Lighting Condition** : 2 - Daylight: no street lighting
First Road : B5254 : Watkin Lane **Speed Limit** : 30 **Junction Type** : 0 - Not at or within 20 meters of junction **Weather Condition** : 1 - Fine without high winds
Second Road : A582 : Farington Road **Junction Control** : - **Surface Condition** : 1 - Dry
Distance : 200 **Direction** : 7 - West **Human Control** : 0 - None within 50 metres **Special Condition** : 0 - None
Building No : **Name** : **Physical Facility** : 5 - Pedestrian phase at traffic signal junction **Carriageway Hazard** : 0 - None
Town : Lostock Hall **Officer Attended** : Yes **Reported at Scene** : Yes
District : 7 - South Ribble
County : Lancashire

Nature of Accident

vehicle 1 was driving in front of vehicle 2 heading towards the roundabout from watkin lane. vehicle 2 has driven into the back of vehicle 1 and has not braked in time

Causations

No	Contributory Factor	Participant	Participant No	Confidence
1	509 - Distraction in vehicle	Vehicle	2	Possible

Casualties

No	Casualty Type	Severity	Gender	Age	Postcode	School Pupil	School Name	Participant	Participant No	Confidence
1	2 - Vehicle or pillion passenger	Slight	Female	2	PR5 5AP	No	N/A	Passenger	2	Possible
								Car	2 - Rear seat passenger	
								Vehicle No	1	

Vehicles

No	Vehicle Type	Registration	Vehicle Hit	Hit and Run	Gender	Age	Postcode	Emergency Vehicle	Breath Test	Foreign Vehicle	Journey Purpose	Movement From	To	Manoeuvre	Towing / Articulation	Skidding / Overturning	First Impact Point	Vehicle Location	Junction Location	Hit in Carriageway Object	Leaving Carriageway	Hit off Carriageway Object
1	9 - Car	PE14GNZ	2	No	Female	24	PR25 1AP	Emergency Vehicle	2 - Negative	0 - Not a foreign registered vehicle	5 - Other / Not Known	7 - West	3 - East	4 - Slowing or stopping	0 - No tow or articulation	0 - No skidding, jack-knifing or overturning	2 - Back	0 - On main carriageway - not in restricted lane	0 - Not at, or within 20 metres of, junction	0 - None	0 - Did not leave carriageway	0 - None
2	9 - Car	ML13OXH	1	No	Female	18	UK	Emergency Vehicle	2 - Negative	0 - Not a foreign registered vehicle	5 - Other / Not Known	7 - West	3 - East	4 - Slowing or stopping	0 - No tow or articulation	0 - No skidding, jack-knifing or overturning	1 - Front	0 - On main carriageway - not in restricted lane	0 - Not at, or within 20 metres of, junction	0 - None	0 - Did not leave carriageway	0 - None

MA14

Id : 337969 **Reference No :** SA1700551 **Casualties :** 2 **Vehicles :** 2 **Severity :** Slight **Accident Date & Time :** Monday, 18 December 2017 08:15
Grid Ref : 356692 / 424915 **Carriageway Type :** 7 - Slip Road **Lighting Condition :** 1 - Daylight: street lights present
First Road : M65 : M65 Junction 1 To **Speed Limit :** 70 **Junction Type :** 9 - Other **Weather Condition :** 1 - Fine without high winds
Second Road : A6 : Church Road **Junction Control :** 4 - Give way or uncontrolled **Surface Condition :** 2 - Wet / Damp
Distance : **Direction :** 9 - Unknown **Human Control :** 0 - None within 50 metres **Special Condition :** 0 - None
Building No : **Name :** JUNCTION 29 **Physical Facility :** 0 - No Physical crossing facility within 50 meters **Carriageway Hazard :** 0 - None
Town : Bamber Bridge **Officer Attended :** Yes **Reported at Scene :** Yes
District : 7 - South Ribble
County : Lancashire

Nature of Accident

v2 has been travelling around motorway roundabout interchange with right of way when v1 has approached end of motorway slip road but has failed to give way and entered roundabout and collided into the side of v2.

Causations

No	Contributory Factor	Participant	Participant No	Confidence
1	302 - Disobeyed "Give Way" or "Stop" sign markings	Vehicle	1	Definite
2	405 - Failed to look properly	Vehicle	1	Definite
3	602 - Careless, reckless or in a hurry	Vehicle	1	Definite

Casualties

1 **Casualty Type :** 1 - Driver or rider
Severity : Slight
Gender : Female **Age :** 33
Postcode : PR67NR **Vehicle No :** 2
School Pupil : No **School Name :**

2 **Casualty Type :** 2 - Vehicle or pillion passenger
Severity : Slight **Passenger**
Gender : Female **Age :** 3 **Car :** 1 - Front seat passenger
Postcode : PR67NR **Vehicle No :** 2
School Pupil : No **School Name :**

Vehicles

1 **Vehicle Type :** 9 - Car
Registration : SB58RXJ
Vehicle Hit : 2 **Hit and Run :** No
Gender : Male **Age :** 66
Postcode : WA72LD

Emergency Vehicle :
Breath Test : 5 - Driver not contacted at time of accident
Foreign Vehicle : 0 - Not a foreign registered vehicle
Journey Purpose : 5 - Other / Not Known
Movement From : 5 - South **To :** 1 - North
Manoeuvre : 18 - Going ahead other
Towing / Articulation : 0 - No tow or articulation

Skidding / Overturning : 0 - No skidding, jack-knifing or overturning
First Impact Point : 1 - Front
Vehicle Location : 0 - On main carriageway - not in restricted lane
Junction Location : 1 - Approaching junction or waiting / parked at junction approach
Hit in Carriageway Object : 0 - None
Leaving Carriageway : 0 - Did not leave carriageway
Hit off Carriageway Object : 0 - None

MA14

Id : 337969

Reference No : SA1700551

Vehicles

2

Vehicle Type : 9 - Car

Registration : PK65EBJ

Vehicle Hit : 1 **Hit and Run** : No

Gender : Female **Age** : 33

Postcode : PR67NR

Emergency Vehicle :

Breath Test : 2 - Negative

Foreign Vehicle : 0 - Not a foreign registered vehicle

Journey Purpose : 5 - Other / Not Known

Movement From : 3 - East **To** : 7 - West

Manoeuvre : 18 - Going ahead other

Towing / Articulation : 0 - No tow or articulation

Skidding / Overturning : 0 - No skidding, jack-knifing or overturning

First Impact Point : 4 - Nearside

Vehicle Location : 0 - On main carriageway - not in restricted lane

Junction Location : 8 - Mid junction - on roundabout or on main road

Hit in Carriageway Object : 0 - None

Leaving Carriageway : 0 - Did not leave carriageway

Hit off Carriageway Object : 0 - None

MA14

Id : 338001 **Reference No :** SA1800023 **Casualties :** 1 **Vehicles :** 2 **Severity :** Slight **Accident Date & Time :** Thursday, 25 January 2018 12:25
Grid Ref : 355011 / 425089 **Carriageway Type :** 1 - Roundabout **Lighting Condition :** 1 - Daylight: street lights present
First Road : A582 : Farington Road **Speed Limit :** 60 **Junction Type :** 1 - Roundabout **Weather Condition :** 2 - Raining without high winds
Second Road : U0 : Watkin Lane **Junction Control :** 2 - Automatic traffic signal **Surface Condition :** 2 - Wet / Damp
Distance : **Direction :** 9 - Unknown **Human Control :** 0 - None within 50 metres **Special Condition :** 0 - None
Building No : **Name :** **Physical Facility :** 5 - Pedestrian phase at traffic signal junction **Carriageway Hazard :** 0 - None
Town : Lostock Hall **Officer Attended :** Yes **Reported at Scene :** Yes
District : 7 - South Ribble
County : Lancashire

Nature of Accident

driver of vehicle 1 fails to stop for traffic signal at entrance to large roundabout. vehicle 1 collides with vehicle 2 who was established on the roundabout, going through a green traffic signal.

Causations

No	Contributory Factor	Participant	Participant No	Confidence
1	301 - Disobeyed automatic traffic signal	Vehicle	1	Definite

Casualties

1	Casualty Type	Severity	Gender	Age	Postcode	School Pupil	School Name	Participant	Participant No	Confidence
	2 - Vehicle or pillion passenger	Slight	Female	30	PR21BE	No	Na	Passenger		
								Car	1 - Front seat passenger	
								Vehicle No	1	

Vehicles

1	Vehicle Type	Registration	Vehicle Hit	Hit and Run	Gender	Age	Postcode	Emergency Vehicle	Breath Test	Foreign Vehicle	Journey Purpose	Movement From	To	Manoeuvre	Towing / Articulation	Skidding / Overturning	First Impact Point	Vehicle Location	Junction Location	Hit in Carriageway Object	Leaving Carriageway	Hit off Carriageway Object
	9 - Car	CX02VUY	2	No	Male	44	PR15RY		2 - Negative	0 - Not a foreign registered vehicle	1 - Journey as part of work	7 - West	3 - East	5 - Moving off	0 - No tow or articulation	0 - No skidding, jack-knifing or overturning	1 - Front	0 - On main carriageway - not in restricted lane	4 - Entering roundabout	0 - None	3 - Left carriageway straight ahead at junction	0 - None
	14 - Other motor vehicle	MC65VLH	1	No	Male	36	PR10XY		2 - Negative	0 - Not a foreign registered vehicle	1 - Journey as part of work	7 - West	1 - North	18 - Going ahead other	0 - No tow or articulation	0 - No skidding, jack-knifing or overturning	4 - Nearside	0 - On main carriageway - not in restricted lane	3 - Leaving roundabout	0 - None	0 - Did not leave carriageway	0 - None

MA14

Id : 338019 **Reference No :** SA1800041 **Casualties :** 1 **Vehicles :** 2 **Severity :** Slight **Accident Date & Time :** Wednesday, 31 January 2018 21:15
Grid Ref : 357070 / 425668 **Carriageway Type :** 9 - Unknown **Lighting Condition :** 4 - Darkness: street lights present and lit
First Road : M6 : M6 Junction 29 To **Speed Limit :** 70 **Junction Type :** 0 - Not at or within 20 meters of junction **Weather Condition :** 5 - Raining with high winds
Second Road : M6 : M6 Junction 29 To **Junction Control :** - **Surface Condition :** 2 - Wet / Damp
Distance : 500 **Direction :** 1 - North **Human Control :** 0 - None within 50 metres **Special Condition :** 0 - None
Building No : **Name :** **Physical Facility :** 0 - No Physical crossing facility within 50 meters **Carriageway Hazard :** 0 - None
Town : Bamber Bridge **Officer Attended :** Yes **Reported at Scene :** No
District : 7 - South Ribble
County : Lancashire

Nature of Accident

v2 was travelling north in lane 1 of 3 and negotiating a gradual nearside bend in extremely inclement weather. v1 was travelling in the same direction in lane 3 of 3 when it's driver loses control of v1 and as v1 rotates anti-clockwise, it spins towards v2 before colliding with same which causes v2 to also rotate anti-clockwise. both vehicles leave carriageway to nearside & collides with armco barrier which results in v1 rebounding in to lane 1.

Causations

No	Contributory Factor	Participant	Participant No	Confidence
1	103 - Slippery road (due to weather)	Vehicle	1	Definite
2	201 - Tyres illegal, defective or under-inflated	Vehicle	1	Definite
3	602 - Careless, reckless or in a hurry	Vehicle	1	Possible

Casualties

1 **Casualty Type :** 1 - Driver or rider
Severity : Slight
Gender : Female **Age :** 24
Postcode : PR26DH
School Pupil : No **School Name :**

Vehicle No : 2

Vehicles

1 **Vehicle Type :** 9 - Car
Registration : R21LRH
Vehicle Hit : 2 **Hit and Run :** No
Gender : Male **Age :** 22
Postcode : ML15TY

Emergency Vehicle :
Breath Test : 2 - Negative
Foreign Vehicle : 0 - Not a foreign registered vehicle
Journey Purpose : 5 - Other / Not Known
Movement From : 5 - South **To :** 1 - North
Manoeuvre : 13 - Overtaking moving vehicle on its offside
Towing / Articulation : 0 - No tow or articulation

Skidding / Overturning : 1 - Skidding
First Impact Point : 4 - Nearside
Vehicle Location : 0 - On main carriageway - not in restricted lane
Junction Location : 0 - Not at, or within 20 metres of, junction
Hit in Carriageway Object : 0 - None
Leaving Carriageway : 2 - Left carriageway nearside and rebounded
Hit off Carriageway Object : 0 - None

2 **Vehicle Type :** 9 - Car
Registration : PO65YSH
Vehicle Hit : 1 **Hit and Run :** No
Gender : Female **Age :** 24
Postcode : PR26DH

Emergency Vehicle :
Breath Test : 2 - Negative
Foreign Vehicle : 0 - Not a foreign registered vehicle
Journey Purpose : 5 - Other / Not Known
Movement From : 5 - South **To :** 1 - North
Manoeuvre : 16 - Going ahead left hand bend
Towing / Articulation : 0 - No tow or articulation

Skidding / Overturning : 1 - Skidding
First Impact Point : 3 - Offside
Vehicle Location : 0 - On main carriageway - not in restricted lane
Junction Location : 0 - Not at, or within 20 metres of, junction
Hit in Carriageway Object : 0 - None
Leaving Carriageway : 1 - Left carriageway nearside
Hit off Carriageway Object : 0 - None

MA14

Id : 338202 **Reference No :** SC1700302 **Casualties :** 1 **Vehicles :** 3 **Severity :** Serious **Accident Date & Time :** Friday, 1 December 2017 17:15
Grid Ref : 355008 / 424334 **Carriageway Type :** 6 - Single carriageway **Lighting Condition :** 4 - Darkness: street lights present and lit
First Road : A5083 : Stanifield Lane **Speed Limit :** 60 **Junction Type :** 0 - Not at or within 20 meters of junction **Weather Condition :** 1 - Fine without high winds
Second Road : A5083 : Lydiate Lane **Junction Control :** - **Surface Condition :** 1 - Dry
Distance : 200 **Direction :** 1 - North **Human Control :** 0 - None within 50 metres **Special Condition :** 0 - None
Building No : **Name :** **Physical Facility :** 0 - No Physical crossing facility within 50 meters **Carriageway Hazard :** 0 - None
Town : Farington **Officer Attended :** Yes **Reported at Scene :** Yes
District : 7 - South Ribble
County : Lancashire

Nature of Accident

v1 travelling n/b along stanifield lane. v1 impacts with the rear of v2, who was slowing down / stopping. v2 is then pushed forward and impacts with v3

Causations

No	Contributory Factor	Participant	Participant No	Confidence
1	408 - Sudden braking	Vehicle	2	Possible
2	406 - Failed to judge other person's path speed	Vehicle	1	Definite

Casualties

1 **Casualty Type :** 1 - Driver or rider
Severity : Serious
Gender : Male **Age :** 62
Postcode : UK
School Pupil : No **School Name :**

Vehicle No : 2

Vehicles

1 **Vehicle Type :** 9 - Car
Registration : P668TFV
Vehicle Hit : 2 **Hit and Run :** No
Gender : Male **Age :** 28
Postcode : PR67HT

Emergency Vehicle :
Breath Test : 2 - Negative
Foreign Vehicle : 0 - Not a foreign registered vehicle
Journey Purpose : 5 - Other / Not Known
Movement From : 5 - South **To :** 1 - North
Manoeuvre : 4 - Slowing or stopping
Towing / Articulation : 0 - No tow or articulation

Skidding / Overturning : 1 - Skidding
First Impact Point : 1 - Front
Vehicle Location : 0 - On main carriageway - not in restricted lane
Junction Location : 0 - Not at, or within 20 metres of, junction
Hit in Carriageway Object : 0 - None
Leaving Carriageway : 0 - Did not leave carriageway
Hit off Carriageway Object : 0 - None

2 **Vehicle Type :** 9 - Car
Registration : SD66GYS
Vehicle Hit : 3 **Hit and Run :** No
Gender : Male **Age :** 62
Postcode : UK

Emergency Vehicle :
Breath Test : 2 - Negative
Foreign Vehicle : 0 - Not a foreign registered vehicle
Journey Purpose : 5 - Other / Not Known
Movement From : 5 - South **To :** 1 - North
Manoeuvre : 4 - Slowing or stopping
Towing / Articulation : 0 - No tow or articulation

Skidding / Overturning : 0 - No skidding, jack-knifing or overturning
First Impact Point : 2 - Back
Vehicle Location : 0 - On main carriageway - not in restricted lane
Junction Location : 0 - Not at, or within 20 metres of, junction
Hit in Carriageway Object : 0 - None
Leaving Carriageway : 0 - Did not leave carriageway
Hit off Carriageway Object : 0 - None

MA14

Id : 338202

Reference No : SC1700302

Vehicles

3

Vehicle Type : 9 - Car

Registration : PN61CSX

Vehicle Hit : **Hit and Run** : No

Gender : Female **Age** : 63

Postcode : PR19JB

Emergency Vehicle :

Breath Test : 2 - Negative

Foreign Vehicle : 0 - Not a foreign registered vehicle

Journey Purpose : 2 - Commuting to / from work

Movement From : 6 - South West **To** : 1 - North

Manoeuvre : 4 - Slowing or stopping

Towing / Articulation : 0 - No tow or articulation

Skidding / Overturning : 0 - No skidding, jack-knifing or overturning

First Impact Point : 2 - Back

Vehicle Location : 0 - On main carriageway - not in restricted lane

Junction Location : 0 - Not at, or within 20 metres of, junction

Hit in Carriageway Object : 0 - None

Leaving Carriageway : 0 - Did not leave carriageway

Hit off Carriageway Object : 0 - None

MA14

Id : 338213 **Reference No :** SC1800011 **Casualties :** 1 **Vehicles :** 2 **Severity :** Slight **Accident Date & Time :** Wednesday, 24 January 2018 12:15
Grid Ref : 355041 / 424027 **Carriageway Type :** 6 - Single carriageway **Lighting Condition :** 1 - Daylight: street lights present
First Road : B5254 : Stanifield Lane **Speed Limit :** 30 **Junction Type :** 3 - T or staggered junction **Weather Condition :** 1 - Fine without high winds
Second Road : A5083 : Lydiate Lane **Junction Control :** 4 - Give way or uncontrolled **Surface Condition :** 1 - Dry
Distance : **Direction :** 9 - Unknown **Human Control :** 0 - None within 50 metres **Special Condition :** 0 - None
Building No : **Name :** **Physical Facility :** 0 - No Physical crossing facility within 50 meters **Carriageway Hazard :** 0 - None
Town : Farington **Officer Attended :** Yes **Reported at Scene :** Yes
District : 7 - South Ribble
County : Lancashire

Nature of Accident

driver vehicle 1 (single deck bus) travelling along main road fails to notice vehicle 2 stationary in road ahead of him waiting to turn right. vehicle 1 collides with the rear of vehicle 2

Causations

No	Contributory Factor	Participant	Participant No	Confidence
1	405 - Failed to look properly	Vehicle	1	Definite
2	406 - Failed to judge other person's path speed	Vehicle	1	Definite
3	510 - Distraction outside vehicle	Vehicle	1	Possible

Casualties

1 **Casualty Type :** 1 - Driver or rider
Severity : Slight
Gender : Male **Age :** 32
Postcode : PR1 3LX
School Pupil : No **School Name :**

Vehicle No : 2

Vehicles

1 **Vehicle Type :** 11 - Bus or coach (17 or more passenger seats)
Registration : PO59HYA
Vehicle Hit : 2 **Hit and Run :** No
Gender : Male **Age :** 61
Postcode : BB2 3TX

2 **Vehicle Type :** 19 - Goods vehicle 3.5 tonnes maximum gross weight (mgw) and under
Registration : NG05ZFY
Vehicle Hit : 1 **Hit and Run :** No
Gender : Male **Age :** 32
Postcode : PR1 3LX

Emergency Vehicle :
Breath Test : 2 - Negative
Foreign Vehicle : 0 - Not a foreign registered vehicle
Journey Purpose : 1 - Journey as part of work
Movement From : 5 - South **To :** 1 - North
Manoeuvre : 18 - Going ahead other
Towing / Articulation : 0 - No tow or articulation

Skidding / Overturning : 0 - No skidding, jack-knifing or overturning
First Impact Point : 1 - Front
Vehicle Location : 0 - On main carriageway - not in restricted lane
Junction Location : 1 - Approaching junction or waiting / parked at junction approach
Hit in Carriageway Object : 0 - None
Leaving Carriageway : 0 - Did not leave carriageway
Hit off Carriageway Object : 0 - None

Emergency Vehicle :
Breath Test : 2 - Negative
Foreign Vehicle : 0 - Not a foreign registered vehicle
Journey Purpose : 1 - Journey as part of work
Movement From : 5 - South **To :** 4 - South East
Manoeuvre : 10 - Waiting to turn right
Towing / Articulation : 0 - No tow or articulation

Skidding / Overturning : 0 - No skidding, jack-knifing or overturning
First Impact Point : 2 - Back
Vehicle Location : 0 - On main carriageway - not in restricted lane
Junction Location : 8 - Mid junction - on roundabout or on main road
Hit in Carriageway Object : 0 - None
Leaving Carriageway : 0 - Did not leave carriageway
Hit off Carriageway Object : 0 - None

MA14

Id : 338224 **Reference No :** SC1800022 **Casualties :** 1 **Vehicles :** 2 **Severity :** Slight **Accident Date & Time :** Thursday, 1 February 2018 12:20
Grid Ref : 355020 / 424622 **Carriageway Type :** 6 - Single carriageway **Lighting Condition :** 1 - Daylight: street lights present
First Road : A5083 : Stanifield Lane **Speed Limit :** 60 **Junction Type :** 3 - T or staggered junction **Weather Condition :** 1 - Fine without high winds
Second Road : A5083 : Lydiate Lane **Junction Control :** 4 - Give way or uncontrolled **Surface Condition :** 1 - Dry
Distance : **Direction :** 9 - Unknown **Human Control :** 0 - None within 50 metres **Special Condition :** 0 - None
Building No : **Name :** **Physical Facility :** 0 - No Physical crossing facility within 50 meters **Carriageway Hazard :** 0 - None
Town : Lostock Hall **Officer Attended :** Yes **Reported at Scene :** No
District : 7 - South Ribble
County : Lancashire

Nature of Accident

vehicle 2, was travelling north on stanifield lane, approaching junction with lydiate lane. vehicl 2 held by stationary traffic waiting to turn right onto lydiate lane. vehicle 1 travelling north on stanifield lane collided with vehicle 2. driver of v1 had previously existing medical condition that has been aggravated by the collision . taken to hospital via ambulance for treatment.

Causations

No Contributory Factor

1 406 - Failed to judge other person's path speed

Participant	Participant No	Confidence
Vehicle	2	Definite

Casualties

1 **Casualty Type :** 1 - Driver or rider
Severity : Slight
Gender : Female **Age :** 52
Postcode : PR253SN
School Pupil : No **School Name :**

Vehicle No : 2

Vehicles

1 **Vehicle Type :** 9 - Car
Registration : PJ66LDV
Vehicle Hit : 2 **Hit and Run :** No
Gender : Male **Age :** 23
Postcode : PR19LP

Emergency Vehicle :
Breath Test : 5 - Driver not contacted at time of accident
Foreign Vehicle : 0 - Not a foreign registered vehicle
Journey Purpose : 5 - Other / Not Known
Movement From : 5 - South **To :** 1 - North
Manoeuvre : 4 - Slowing or stopping
Towing / Articulation : 0 - No tow or articulation

Skidding / Overturning : 0 - No skidding, jack-knifing or overturning
First Impact Point : 1 - Front
Vehicle Location : 0 - On main carriageway - not in restricted lane
Junction Location : 1 - Approaching junction or waiting / parked at junction approach
Hit in Carriageway Object : 0 - None
Leaving Carriageway : 0 - Did not leave carriageway
Hit off Carriageway Object : 0 - None

2 **Vehicle Type :** 9 - Car
Registration : PK15EKB
Vehicle Hit : 1 **Hit and Run :** No
Gender : Female **Age :** 52
Postcode : PR253SN

Emergency Vehicle :
Breath Test : 5 - Driver not contacted at time of accident
Foreign Vehicle : 0 - Not a foreign registered vehicle
Journey Purpose : 5 - Other / Not Known
Movement From : 5 - South **To :** 1 - North
Manoeuvre : 3 - Waiting to go ahead but held up
Towing / Articulation : 0 - No tow or articulation

Skidding / Overturning : 0 - No skidding, jack-knifing or overturning
First Impact Point : 2 - Back
Vehicle Location : 0 - On main carriageway - not in restricted lane
Junction Location : 1 - Approaching junction or waiting / parked at junction approach
Hit in Carriageway Object : 0 - None
Leaving Carriageway : 0 - Did not leave carriageway
Hit off Carriageway Object : 0 - None

MA14

Id : 338984 **Reference No :** SA1700448 **Casualties :** 1 **Vehicles :** 2 **Severity :** Slight **Accident Date & Time :** Monday, 23 October 2017 15:20
Grid Ref : 355678 / 425282 **Carriageway Type :** 3 - Dual carriageway **Lighting Condition :** 2 - Daylight: no street lighting
First Road : A6 : London Way **Speed Limit :** 70 **Junction Type :** 1 - Roundabout **Weather Condition :** 9 - Unknown
Second Road : A6 : Lostock Lane **Junction Control :** 2 - Automatic traffic signal **Surface Condition :** 1 - Dry
Distance : **Direction :** 9 - Unknown **Human Control :** 0 - None within 50 metres **Special Condition :** 0 - None
Building No : **Name :** **Physical Facility :** 5 - Pedestrian phase at traffic signal junction **Carriageway Hazard :** 0 - None
Town : Bamber Bridge **Officer Attended :** Yes **Reported at Scene :** No
District : 7 - South Ribble
County : Lancashire

Nature of Accident

vehicle one was travelling along the a6 and was stationary in the left turning lane onto lostock lane. vehicle two has been approaching the stationary vehicles who was waiting for the lights to change and vehicle two has drove into the back of vehicle one causing rear damage.

Causations

No	Contributory Factor	Participant	Participant No	Confidence
1	405 - Failed to look properly	Vehicle	2	Definite

Casualties

1 **Casualty Type :** 1 - Driver or rider
Severity : Slight
Gender : Female **Age :** 40
Postcode : PR56ZF
School Pupil : No **School Name :**

Vehicle No : 1

Vehicles

1 **Vehicle Type :** 9 - Car
Registration : MV59AAU
Vehicle Hit : **Hit and Run :** No
Gender : Female **Age :** 40
Postcode : PR56ZF

Emergency Vehicle :
Breath Test : 5 - Driver not contacted at time of accident
Foreign Vehicle : 0 - Not a foreign registered vehicle
Journey Purpose : 5 - Other / Not Known
Movement From : 1 - North **To :** 5 - South
Manoeuvre : 8 - Waiting to turn left
Towing / Articulation : 0 - No tow or articulation

Skidding / Overturning : 0 - No skidding, jack-knifing or overturning
First Impact Point : 2 - Back
Vehicle Location : 0 - On main carriageway - not in restricted lane
Junction Location : 1 - Approaching junction or waiting / parked at junction approach
Hit in Carriageway Object : 0 - None
Leaving Carriageway : 0 - Did not leave carriageway
Hit off Carriageway Object : 0 - None

2 **Vehicle Type :** 9 - Car
Registration : BG14ZVJ
Vehicle Hit : 1 **Hit and Run :** No
Gender : Female **Age :** 44
Postcode : PR7 3RQ

Emergency Vehicle :
Breath Test : 5 - Driver not contacted at time of accident
Foreign Vehicle : 0 - Not a foreign registered vehicle
Journey Purpose : 5 - Other / Not Known
Movement From : 1 - North **To :** 5 - South
Manoeuvre : 16 - Going ahead left hand bend
Towing / Articulation : 5 - Other tow

Skidding / Overturning : 0 - No skidding, jack-knifing or overturning
First Impact Point : 1 - Front
Vehicle Location : 0 - On main carriageway - not in restricted lane
Junction Location : 1 - Approaching junction or waiting / parked at junction approach
Hit in Carriageway Object : 0 - None
Leaving Carriageway : 0 - Did not leave carriageway
Hit off Carriageway Object : 0 - None

MA14

Id : 338986 **Reference No :** SA1700490 **Casualties :** 1 **Vehicles :** 2 **Severity :** Slight **Accident Date & Time :** Monday, 20 November 2017 13:45
Grid Ref : 356236 / 425115 **Carriageway Type :** 3 - Dual carriageway **Lighting Condition :** 4 - Darkness: street lights present and lit
First Road : A6 : Lostock Lane **Speed Limit :** 70 **Junction Type :** 6 - Crossroads **Weather Condition :** 2 - Raining without high winds
Second Road : A49 : Wigan Road **Junction Control :** 2 - Automatic traffic signal **Surface Condition :** 2 - Wet / Damp
Distance : **Direction :** 9 - Unknown **Human Control :** 0 - None within 50 metres **Special Condition :** 0 - None
Building No : **Name :** **Physical Facility :** 0 - No Physical crossing facility within 50 meters **Carriageway Hazard :** 0 - None
Town : Bamber Bridge **Officer Attended :** Yes **Reported at Scene :** No
District : 7 - South Ribble
County : Lancashire

Nature of Accident

vehicle 1 braked sharply at the lights at junction of a6/a49, due to braking driver of vehicle 2 has failed to react in time and has hit the back of vehicle 2 causing damage to the front end of vehicle 2.

Causations

No	Contributory Factor	Participant	Participant No	Confidence
1	408 - Sudden braking	Vehicle	1	Possible

Casualties

1 **Casualty Type :** 1 - Driver or rider
Severity : Slight
Gender : Female **Age :** 35
Postcode : PR5 6DE
School Pupil : No **School Name :**

Vehicle No : 1

Vehicles

1 **Vehicle Type :** 9 - Car
Registration : PL16YJA
Vehicle Hit : 2 **Hit and Run :** No
Gender : Female **Age :** 35
Postcode : PR5 6DE

Emergency Vehicle :
Breath Test : 5 - Driver not contacted at time of accident
Foreign Vehicle : 0 - Not a foreign registered vehicle
Journey Purpose : 5 - Other / Not Known
Movement From : 5 - South **To :** 1 - North
Manoeuvre : 3 - Waiting to go ahead but held up
Towing / Articulation : 0 - No tow or articulation

Skidding / Overturning : 0 - No skidding, jack-knifing or overturning
First Impact Point : 2 - Back
Vehicle Location : 0 - On main carriageway - not in restricted lane
Junction Location : 1 - Approaching junction or waiting / parked at junction approach
Hit in Carriageway Object : 0 - None
Leaving Carriageway : 0 - Did not leave carriageway
Hit off Carriageway Object : 0 - None

2 **Vehicle Type :** 9 - Car
Registration : RO12HJY
Vehicle Hit : 1 **Hit and Run :** No
Gender : Female **Age :** 31
Postcode : PR25 4ZH

Emergency Vehicle :
Breath Test : 2 - Negative
Foreign Vehicle : 0 - Not a foreign registered vehicle
Journey Purpose : 5 - Other / Not Known
Movement From : 5 - South **To :** 1 - North
Manoeuvre : 4 - Slowing or stopping
Towing / Articulation : 0 - No tow or articulation

Skidding / Overturning : 0 - No skidding, jack-knifing or overturning
First Impact Point : 1 - Front
Vehicle Location : 0 - On main carriageway - not in restricted lane
Junction Location : 1 - Approaching junction or waiting / parked at junction approach
Hit in Carriageway Object : 0 - None
Leaving Carriageway : 0 - Did not leave carriageway
Hit off Carriageway Object : 0 - None

MA14

Id : 339030 **Reference No :** SA1800064 **Casualties :** 1 **Vehicles :** 2 **Severity :** Slight **Accident Date & Time :** Thursday, 22 February 2018 14:10
Grid Ref : 356133 / 425158 **Carriageway Type :** 3 - Dual carriageway **Lighting Condition :** 1 - Daylight: street lights present
First Road : A6 : Lostock Lane **Speed Limit :** 70 **Junction Type :** 0 - Not at or within 20 meters of junction **Weather Condition :** 1 - Fine without high winds
Second Road : A49 : Wigan Road **Junction Control :** - **Surface Condition :** 1 - Dry
Distance : 50 **Direction :** 7 - West **Human Control :** 0 - None within 50 metres **Special Condition :** 0 - None
Building No : **Name :** **Physical Facility :** 0 - No Physical crossing facility within 50 meters **Carriageway Hazard :** 0 - None
Town : Bamber Bridge **Officer Attended :** Yes **Reported at Scene :** Yes
District : 7 - South Ribble
County : Lancashire

Nature of Accident

according to the accounts given by both drivers and the independent pedestrian witness, it appears that vehicle 1 was coming to a stop at a queue of traffic at the traffic lights when vehicle 2 has been travelling behind vehicle 1 and has failed slow down and stop in time causing a collision with the rear of vehicle 1.

Causations

No	Contributory Factor	Participant	Participant No	Confidence
1	509 - Distraction in vehicle	Vehicle	2	Definite

Casualties

1 **Casualty Type :** 1 - Driver or rider
Severity : Slight
Gender : Female **Age :** 25
Postcode : PR18ET
School Pupil : No **School Name :**

Vehicle No : 1

Vehicles

1 **Vehicle Type :** 9 - Car
Registration : PJ66OZW
Vehicle Hit : 2 **Hit and Run :** No
Gender : Female **Age :** 25
Postcode : PR18ET

Emergency Vehicle :
Breath Test : 2 - Negative
Foreign Vehicle : 0 - Not a foreign registered vehicle
Journey Purpose : 5 - Other / Not Known
Movement From : 2 - North East **To :** 4 - South East
Manoeuvre : 3 - Waiting to go ahead but held up
Towing / Articulation : 0 - No tow or articulation

Skidding / Overturning : 0 - No skidding, jack-knifing or overturning
First Impact Point : 2 - Back
Vehicle Location : 0 - On main carriageway - not in restricted lane
Junction Location : 0 - Not at, or within 20 metres of, junction
Hit in Carriageway Object : 0 - None
Leaving Carriageway : 0 - Did not leave carriageway
Hit off Carriageway Object : 0 - None

2 **Vehicle Type :** 9 - Car
Registration : PE12ANR
Vehicle Hit : 1 **Hit and Run :** No
Gender : Female **Age :** 44
Postcode : PR10XN

Emergency Vehicle :
Breath Test : 2 - Negative
Foreign Vehicle : 0 - Not a foreign registered vehicle
Journey Purpose : 5 - Other / Not Known
Movement From : 2 - North East **To :** 4 - South East
Manoeuvre : 4 - Slowing or stopping
Towing / Articulation : 0 - No tow or articulation

Skidding / Overturning : 0 - No skidding, jack-knifing or overturning
First Impact Point : 1 - Front
Vehicle Location : 0 - On main carriageway - not in restricted lane
Junction Location : 0 - Not at, or within 20 metres of, junction
Hit in Carriageway Object : 0 - None
Leaving Carriageway : 0 - Did not leave carriageway
Hit off Carriageway Object : 0 - None

MA14

Id : 339030

Reference No : SA1800064

Vehicles

2

Vehicle Type : 9 - Car

Registration : PE12ANR

Vehicle Hit : 1 **Hit and Run** : No

Gender : Female **Age** : 44

Postcode : PR10XN

Emergency Vehicle :

Breath Test : 2 - Negative

Foreign Vehicle : 0 - Not a foreign registered vehicle

Journey Purpose : 5 - Other / Not Known

Movement From : 2 - North East **To** : 4 - South East

Manoeuvre : 4 - Slowing or stopping

Towing / Articulation : 0 - No tow or articulation

Skidding / Overturning : 0 - No skidding, jack-knifing or overturning

First Impact Point : 1 - Front

Vehicle Location : 0 - On main carriageway - not in restricted lane

Junction Location : 0 - Not at, or within 20 metres of, junction

Hit in Carriageway Object : 0 - None

Leaving Carriageway : 0 - Did not leave carriageway

Hit off Carriageway Object : 0 - None

MA14

Id : 339225 **Reference No :** SC1800036 **Casualties :** 1 **Vehicles :** 1 **Severity :** Serious **Accident Date & Time :** Saturday, 24 February 2018 12:01
Grid Ref : 355777 / 423467 **Carriageway Type :** 6 - Single carriageway **Lighting Condition :** 1 - Daylight: street lights present
First Road : A49 : Wigan Road **Speed Limit :** 60 **Junction Type :** 0 - Not at or within 20 meters of junction **Weather Condition :** 1 - Fine without high winds
Second Road : A5083 : Lydiate Lane **Junction Control :** - **Surface Condition :** 1 - Dry
Distance : **Direction :** 9 - Unknown **Human Control :** 0 - None within 50 metres **Special Condition :** 0 - None
Building No : **Name :** **Physical Facility :** 0 - No Physical crossing facility within 50 meters **Carriageway Hazard :** 0 - None
Town : Cuerden Residential **Officer Attended :** Yes **Reported at Scene :** Yes
District : 9 - Chorley
County : Lancashire

Nature of Accident

v1 has accelerated sharply causing front wheel to lift off ground momentarily. as front wheel has made contact with road surface again rider has lost control of vehicle causing rider to be ejected into hedgerow and v1 skidded 20 metres down road on its side.

Causations

No	Contributory Factor	Participant	Participant No	Confidence
1	410 - Loss of control	Vehicle	1	Definite

Casualties

1 **Casualty Type :** 1 - Driver or rider
Severity : Serious
Gender : Male **Age :** 34
Postcode : PR77AS
School Pupil : No **School Name :**

Vehicle No : 1

Vehicles

1 **Vehicle Type :** 5 - Motorcycle over 500cc
Registration : S520TWC
Vehicle Hit : **Hit and Run :** No
Gender : Male **Age :** 34
Postcode : PR77AS

Emergency Vehicle :
Breath Test : 2 - Negative
Foreign Vehicle : 0 - Not a foreign registered vehicle
Journey Purpose : 5 - Other / Not Known
Movement From : 1 - North **To :** 5 - South
Manoeuvre : 18 - Going ahead other
Towing / Articulation : 0 - No tow or articulation

Skidding / Overturning : 1 - Skidding
First Impact Point : 4 - Nearside
Vehicle Location : 0 - On main carriageway - not in restricted lane
Junction Location : 0 - Not at, or within 20 metres of, junction
Hit in Carriageway Object : 0 - None
Leaving Carriageway : 0 - Did not leave carriageway
Hit off Carriageway Object : 0 - None

MA14

Id : 340055 **Reference No :** SA1800116 **Casualties :** 1 **Vehicles :** 2 **Severity :** Slight **Accident Date & Time :** Monday, 19 March 2018 13:07
Grid Ref : 355695 / 425258 **Carriageway Type :** 1 - Roundabout **Lighting Condition :** 1 - Daylight: street lights present
First Road : A6 : London Way **Speed Limit :** 70 **Junction Type :** 1 - Roundabout **Weather Condition :** 1 - Fine without high winds
Second Road : A6 : London Way **Junction Control :** 2 - Automatic traffic signal **Surface Condition :** 1 - Dry
Distance : **Direction :** 9 - Unknown **Human Control :** 0 - None within 50 metres **Special Condition :** 0 - None
Building No : **Name :** **Physical Facility :** 0 - No Physical crossing facility within 50 meters **Carriageway Hazard :** 0 - None
Town : Bamber Bridge **Officer Attended :** Yes **Reported at Scene :** No
District : 7 - South Ribble
County : Lancashire

Nature of Accident

vehicle 2 has been driving round the round about at 20mph and has slowed for traffic. vehicle 1 has then failed to judge the speed of vehicle 2 and has collided with the rear of vehicle 2.

Causations

No	Contributory Factor	Participant	Participant No	Confidence
1	405 - Failed to look properly	Vehicle	1	Definite
2	406 - Failed to judge other person's path speed	Vehicle	1	Definite

Casualties

1 **Casualty Type :** 1 - Driver or rider
Severity : Slight
Gender : Male **Age :** 61
Postcode : PR26 6PL
School Pupil : No **School Name :**

Vehicle No : 2

Vehicles

1 **Vehicle Type :** 19 - Goods vehicle 3.5 tonnes maximum gross weight (mgw) and under
Registration : BJZ2698
Vehicle Hit : 2 **Hit and Run :** No
Gender : Male **Age :** 34
Postcode : UK

Emergency Vehicle :
Breath Test : 5 - Driver not contacted at time of accident
Foreign Vehicle : 0 - Not a foreign registered vehicle
Journey Purpose : 1 - Journey as part of work
Movement From : 1 - North **To :** 5 - South
Manoeuvre : 17 - Going ahead right hand bend
Towing / Articulation : 0 - No tow or articulation

Skidding / Overturning : 0 - No skidding, jack-knifing or overturning
First Impact Point : 1 - Front
Vehicle Location : 0 - On main carriageway - not in restricted lane
Junction Location : 4 - Entering roundabout
Hit in Carriageway Object : 0 - None
Leaving Carriageway : 0 - Did not leave carriageway
Hit off Carriageway Object : 0 - None

2 **Vehicle Type :** 9 - Car
Registration : FT61XER
Vehicle Hit : 1 **Hit and Run :** No
Gender : Male **Age :** 61
Postcode : PR26 6PL

Emergency Vehicle :
Breath Test : 5 - Driver not contacted at time of accident
Foreign Vehicle : 0 - Not a foreign registered vehicle
Journey Purpose : 5 - Other / Not Known
Movement From : 1 - North **To :** 5 - South
Manoeuvre : 3 - Waiting to go ahead but held up
Towing / Articulation : 0 - No tow or articulation

Skidding / Overturning : 0 - No skidding, jack-knifing or overturning
First Impact Point : 2 - Back
Vehicle Location : 0 - On main carriageway - not in restricted lane
Junction Location : 8 - Mid junction - on roundabout or on main road
Hit in Carriageway Object : 0 - None
Leaving Carriageway : 0 - Did not leave carriageway
Hit off Carriageway Object : 0 - None

MA14

Id : 340286 **Reference No :** SC1800059 **Casualties :** 2 **Vehicles :** 2 **Severity :** Slight **Accident Date & Time :** Friday, 16 March 2018 10:20
Grid Ref : 356544 / 424597 **Carriageway Type :** 9 - Unknown **Lighting Condition :** 1 - Daylight: street lights present
First Road : M6 : M6 Junction 29 **Speed Limit :** 70 **Junction Type :** 1 - Roundabout **Weather Condition :** 1 - Fine without high winds
Second Road : M6 : M6 Junction 29 **Junction Control :** 4 - Give way or uncontrolled **Surface Condition :** 1 - Dry
Distance : **Direction :** 9 - Unknown **Human Control :** 0 - None within 50 metres **Special Condition :** 0 - None
Building No : **Name :** **Physical Facility :** 0 - No Physical crossing facility within 50 meters **Carriageway Hazard :** 0 - None
Town : Cuerden **Officer Attended :** Yes **Reported at Scene :** Yes
District : 9 - Chorley
County : Lancashire

Nature of Accident

veh 1 comes off at jct 29 from m6 nb and goes in to lane 1 on the roundabout. veh 2 carries out the same but goes in to lane 2. both lanes are signed for m65 eastbound however as vehicles travel around the roundabout, veh 1 does not take the m65 and continues around the roundabout colliding with the side of veh 2.

Causations

No	Contributory Factor	Participant	Participant No	Confidence
1	403 - Poor turn or manoeuvre	Vehicle	1	Definite
2	405 - Failed to look properly	Vehicle	1	Definite

Casualties

1 **Casualty Type :** 1 - Driver or rider
Severity : Slight
Gender : Male **Age :** 36
Postcode : L13 2AY **Vehicle No :** 1
School Pupil : No **School Name :**

2 **Casualty Type :** 2 - Vehicle or pillion passenger
Severity : Slight **Passenger**
Gender : Female **Age :** 36 **Car :** 1 - Front seat passenger
Postcode : UK **Vehicle No :** 1
School Pupil : **School Name :** N/A

Vehicles

1 **Vehicle Type :** 9 - Car **Emergency Vehicle :**
Registration : RE63AXP **Breath Test :** 2 - Negative **Skidding / Overturning :** 0 - No skidding, jack-knifing or overturning
Vehicle Hit : 2 **Hit and Run :** No **Foreign Vehicle :** 0 - Not a foreign registered vehicle **First Impact Point :** 3 - Offside
Gender : Male **Age :** 36 **Journey Purpose :** 5 - Other / Not Known **Vehicle Location :** 0 - On main carriageway - not in restricted lane
Postcode : L13 2AY **Movement From :** 5 - South **To :** 3 - East **Junction Location :** 8 - Mid junction - on roundabout or on main road
Manoeuvre : 9 - Turning right **Hit in Carriageway Object :** 0 - None
Towing / Articulation : 0 - No tow or articulation **Leaving Carriageway :** 0 - Did not leave carriageway
Hit off Carriageway Object : 0 - None

MA14

Id : 340286

Reference No : SC1800059

Vehicles

2 **Vehicle Type** : 21 - Goods vehicle 7.5 tonnes mgw
and over
Registration : A10NBP
Vehicle Hit : 1 **Hit and Run** : No
Gender : Male **Age** : 54
Postcode : PR6 8PX

Emergency Vehicle :
Breath Test : 2 - Negative
Foreign Vehicle : 0 - Not a foreign registered vehicle
Journey Purpose : 1 - Journey as part of work
Movement From : 5 - South **To** : 3 - East
Manoeuvre : 18 - Going ahead other
Towing / Articulation : 0 - No tow or articulation

Skidding / Overturning : 0 - No skidding, jack-knifing or overturning
First Impact Point : 4 - Nearside
Vehicle Location : 0 - On main carriageway - not in restricted lane
Junction Location : 8 - Mid junction - on roundabout or on main road
Hit in Carriageway Object : 0 - None
Leaving Carriageway : 0 - Did not leave carriageway
Hit off Carriageway Object : 0 - None

MA14

Id : 341088 **Reference No :** SA1700582 **Casualties :** 2 **Vehicles :** 2 **Severity :** Slight **Accident Date & Time :** Sunday, 17 December 2017 17:20
Grid Ref : 355704 / 425200 **Carriageway Type :** 3 - Dual carriageway **Lighting Condition :** 4 - Darkness: street lights present and lit
First Road : A6 : Lostock Lane **Speed Limit :** 70 **Junction Type :** 9 - Other **Weather Condition :** 1 - Fine without high winds
Second Road : A6 : Lostock Lane **Junction Control :** 2 - Automatic traffic signal **Surface Condition :** 2 - Wet / Damp
Distance : **Direction :** 9 - Unknown **Human Control :** 0 - None within 50 metres **Special Condition :** 0 - None
Building No : **Name :** **Physical Facility :** 0 - No Physical crossing facility within 50 meters **Carriageway Hazard :** 0 - None
Town : Bamber Bridge **Officer Attended :** Yes **Reported at Scene :** No
District : 7 - South Ribble
County : Lancashire

Nature of Accident

van has gone into the back of agg'd vrm at traffic lights.

Causations

No	Contributory Factor	Participant	Participant No	Confidence
1	406 - Failed to judge other person's path speed	Vehicle	1	Definite

Casualties

1 **Casualty Type :** 1 - Driver or rider
Severity : Slight
Gender : Female **Age :** 24
Postcode : PR6 7SD
School Pupil : No **School Name :**

2 **Casualty Type :** 2 - Vehicle or pillion passenger
Severity : Slight
Gender : Male **Age :** 25
Postcode : PR5 6SU
School Pupil : No **School Name :**

Vehicle No : 2
Passenger
Car : 1 - Front seat passenger
Vehicle No : 2

Vehicles

1 **Vehicle Type :** 19 - Goods vehicle 3.5 tonnes maximum gross weight (mgw) and under
Registration : YK63EZT
Vehicle Hit : 2 **Hit and Run :** No
Gender : Not Traced **Age :**
Postcode : UK

Emergency Vehicle :
Breath Test : 5 - Driver not contacted at time of accident
Foreign Vehicle : 0 - Not a foreign registered vehicle
Journey Purpose : 5 - Other / Not Known
Movement From : 2 - North East **To :** 6 - South West
Manoeuvre : 18 - Going ahead other
Towing / Articulation : 0 - No tow or articulation

Skidding / Overturning : 0 - No skidding, jack-knifing or overturning
First Impact Point : 1 - Front
Vehicle Location : 0 - On main carriageway - not in restricted lane
Junction Location : 1 - Approaching junction or waiting / parked at junction approach
Hit in Carriageway Object : 0 - None
Leaving Carriageway : 0 - Did not leave carriageway
Hit off Carriageway Object : 0 - None

2 **Vehicle Type :** 9 - Car
Registration : BF62WDP
Vehicle Hit : 1 **Hit and Run :** No
Gender : Female **Age :** 24
Postcode : PR6 7SD

Emergency Vehicle :
Breath Test : 5 - Driver not contacted at time of accident
Foreign Vehicle : 0 - Not a foreign registered vehicle
Journey Purpose : 5 - Other / Not Known
Movement From : 2 - North East **To :** 6 - South West
Manoeuvre : 4 - Slowing or stopping
Towing / Articulation : 0 - No tow or articulation

Skidding / Overturning : 0 - No skidding, jack-knifing or overturning
First Impact Point : 2 - Back
Vehicle Location : 0 - On main carriageway - not in restricted lane
Junction Location : 1 - Approaching junction or waiting / parked at junction approach
Hit in Carriageway Object : 0 - None
Leaving Carriageway : 0 - Did not leave carriageway
Hit off Carriageway Object : 0 - None

MA14

Id : 341090 **Reference No :** SA1800032 **Casualties :** 1 **Vehicles :** 2 **Severity :** Slight **Accident Date & Time :** Wednesday, 3 January 2018 17:00
Grid Ref : 355012 / 425091 **Carriageway Type :** 1 - Roundabout **Lighting Condition :** 4 - Darkness: street lights present and lit
First Road : A582 : Farington Road **Speed Limit :** 60 **Junction Type :** 1 - Roundabout **Weather Condition :** 1 - Fine without high winds
Second Road : B5251 : Watkin Lane **Junction Control :** 2 - Automatic traffic signal **Surface Condition :** 1 - Dry
Distance : **Direction :** 9 - Unknown **Human Control :** 0 - None within 50 metres **Special Condition :** 0 - None
Building No : **Name :** **Physical Facility :** 0 - No Physical crossing facility within 50 meters **Carriageway Hazard :** 0 - None
Town : Lostock Hall **Officer Attended :** Yes **Reported at Scene :** Yes
District : 7 - South Ribble
County : Lancashire

Nature of Accident

offending vehicle has approached ats as the ats was changing to amber. offending vehicle stated he did not think it was safe to stop due to distance of his vehicle and the speed of his vehicle and distance from ats. offending vehicle has proceeded through ats and as ats turned lighted red, ats to the west on watkin lane has lighted green. victim has proceeded through green ats and offending vehicle has collided with victim.

Causations

No	Contributory Factor	Participant	Participant No	Confidence
1	602 - Careless, reckless or in a hurry	Vehicle	1	Definite

Casualties

1 **Casualty Type :** 1 - Driver or rider
Severity : Slight
Gender : Female **Age :** 32
Postcode : PR7 7GT
School Pupil : No **School Name :**

Vehicle No : 2

Vehicles

1 **Vehicle Type :** 9 - Car
Registration : MT64ZLO
Vehicle Hit : **Hit and Run :** No
Gender : Male **Age :** 23
Postcode : BB5 6RL

Emergency Vehicle :
Breath Test : 2 - Negative
Foreign Vehicle : 0 - Not a foreign registered vehicle
Journey Purpose : 2 - Commuting to / from work
Movement From : 6 - South West **To :** 2 - North East
Manoeuvre : 18 - Going ahead other
Towing / Articulation : 0 - No tow or articulation

Skidding / Overturning : 0 - No skidding, jack-knifing or overturning
First Impact Point : 4 - Nearside
Vehicle Location : 0 - On main carriageway - not in restricted lane
Junction Location : 8 - Mid junction - on roundabout or on main road
Hit in Carriageway Object : 0 - None
Leaving Carriageway : 0 - Did not leave carriageway
Hit off Carriageway Object : 0 - None

2 **Vehicle Type :** 9 - Car
Registration : PL16OBK
Vehicle Hit : 1 **Hit and Run :** No
Gender : Female **Age :** 32
Postcode : PR7 7GT

Emergency Vehicle :
Breath Test : 2 - Negative
Foreign Vehicle : 0 - Not a foreign registered vehicle
Journey Purpose : 5 - Other / Not Known
Movement From : 8 - North West **To :** 5 - South
Manoeuvre : 18 - Going ahead other
Towing / Articulation : 0 - No tow or articulation

Skidding / Overturning : 0 - No skidding, jack-knifing or overturning
First Impact Point : 3 - Offside
Vehicle Location : 0 - On main carriageway - not in restricted lane
Junction Location : 1 - Approaching junction or waiting / parked at junction approach
Hit in Carriageway Object : 0 - None
Leaving Carriageway : 0 - Did not leave carriageway
Hit off Carriageway Object : 0 - None

MA14

Id : 341094 **Reference No :** SA1800075 **Casualties :** 1 **Vehicles :** 2 **Severity :** Slight **Accident Date & Time :** Sunday, 25 February 2018 02:15
Grid Ref : 356255 / 425125 **Carriageway Type :** 3 - Dual carriageway **Lighting Condition :** 4 - Darkness: street lights present and lit
First Road : A6 : Lostock Lane **Speed Limit :** 70 **Junction Type :** 6 - Crossroads **Weather Condition :** 1 - Fine without high winds
Second Road : A49 : Wigan Road **Junction Control :** 2 - Automatic traffic signal **Surface Condition :** 1 - Dry
Distance : **Direction :** 9 - Unknown **Human Control :** 0 - None within 50 metres **Special Condition :** 0 - None
Building No : **Name :** **Physical Facility :** 0 - No Physical crossing facility within 50 meters **Carriageway Hazard :** 0 - None
Town : Bamber Bridge **Officer Attended :** Yes **Reported at Scene :** Yes
District : 7 - South Ribble
County : Lancashire

Nature of Accident

vehicle 1 was travelling towards wigan road from the b6258 whilst vehicle 2 was travelling along the a6 with wigan road to their left. vehicle 1 has failed to stop at a red traffic light and has entered the junction where it has collided with the front offside of vehicle 2. vehicle 1 has remained in the road whilst vehicle 2 has been spun round 180 degrees and ended up backwards in bushes off the pavement

Causations

No	Contributory Factor	Participant	Participant No	Confidence
1	401 - Junction overshoot	Vehicle	1	Definite
2	605 - Learner or inexperience driver / rider	Vehicle	1	Definite

Casualties

1 **Casualty Type :** 1 - Driver or rider
Severity : Slight
Gender : Female **Age :** 22
Postcode : PR4 3BL
School Pupil : No **School Name :**

Vehicle No : 2

Vehicles

1 **Vehicle Type :** 9 - Car
Registration : PJ05VXA
Vehicle Hit : 2 **Hit and Run :** No
Gender : Male **Age :** 27
Postcode : PR25 3BA

Emergency Vehicle :
Breath Test : 2 - Negative
Foreign Vehicle : 0 - Not a foreign registered vehicle
Journey Purpose : 2 - Commuting to / from work
Movement From : 2 - North East **To :** 6 - South West
Manoeuvre : 18 - Going ahead other
Towing / Articulation : 0 - No tow or articulation

Skidding / Overturning : 0 - No skidding, jack-knifing or overturning
First Impact Point : 1 - Front
Vehicle Location : 0 - On main carriageway - not in restricted lane
Junction Location : 2 - Cleared junction or waiting / parked at junction exit
Hit in Carriageway Object : 0 - None
Leaving Carriageway : 0 - Did not leave carriageway
Hit off Carriageway Object : 0 - None

2 **Vehicle Type :** 9 - Car
Registration : BL14ZHV
Vehicle Hit : 1 **Hit and Run :** No
Gender : Female **Age :** 22
Postcode : PR4 3BL

Emergency Vehicle :
Breath Test : 2 - Negative
Foreign Vehicle : 0 - Not a foreign registered vehicle
Journey Purpose : 5 - Other / Not Known
Movement From : 4 - South East **To :** 7 - West
Manoeuvre : 18 - Going ahead other
Towing / Articulation : 0 - No tow or articulation

Skidding / Overturning : 1 - Skidding
First Impact Point : 3 - Offside
Vehicle Location : 0 - On main carriageway - not in restricted lane
Junction Location : 8 - Mid junction - on roundabout or on main road
Hit in Carriageway Object : 0 - None
Leaving Carriageway : 1 - Left carriageway nearside
Hit off Carriageway Object : 1 - Road sign / Traffic signal

MA14

Id : 341105 **Reference No :** SA1800125 **Casualties :** 2 **Vehicles :** 4 **Severity :** Slight **Accident Date & Time :** Friday, 30 March 2018 10:50
Grid Ref : 356752 / 424949 **Carriageway Type :** 9 - Unknown **Lighting Condition :** 1 - Daylight: street lights present
First Road : M6 : M6 Through Junction **Speed Limit :** 70 **Junction Type :** 5 - Slip road **Weather Condition :** 1 - Fine without high winds
Second Road : M6 : M6 Through **Junction Control :** 4 - Give way or uncontrolled **Surface Condition :** 1 - Dry
Distance : **Direction :** 9 - Unknown **Human Control :** 0 - None within 50 metres **Special Condition :** 0 - None
Building No : **Name :** **Physical Facility :** 0 - No Physical crossing facility within 50 meters **Carriageway Hazard :** 0 - None
Town : Bamber Bridge **Officer Attended :** Yes **Reported at Scene :** Yes
District : 7 - South Ribble
County : Lancashire

Nature of Accident

vehicle 4 a white ford escort estate braked heavily in lane 3 on approach to queue on motorway which resulted in vehicle 3 a black vw stopping suddenly behind vehicle 4. vehicle 1 a white audi a5 does not stop in time and collides with rear of vehicle 3 shunting it into vehicle 4. vehicle 2 a grey audi then collides with rear of vehicle 1.

Causations

No Contributory Factor

1 406 - Failed to judge other person's path speed

Participant	Participant No	Confidence
Vehicle	1	Definite

Casualties

1 **Casualty Type :** 2 - Vehicle or pillion passenger
Severity : Slight
Gender : Female **Age :** 70
Postcode : CH1 6JU
School Pupil : No **School Name :**

Passenger
Car : 1 - Front seat passenger

Vehicle No : 3

2 **Casualty Type :** 2 - Vehicle or pillion passenger
Severity : Slight
Gender : Female **Age :** 31
Postcode : WA8 6NF
School Pupil : No **School Name :**

Passenger
Car : 2 - Rear seat passenger

Vehicle No : 1

Vehicles

1 **Vehicle Type :** 9 - Car
Registration : DF11KFU
Vehicle Hit : 2 **Hit and Run :** No
Gender : Male **Age :** 33
Postcode : WA8 6NF

Emergency Vehicle :
Breath Test : 2 - Negative
Foreign Vehicle : 0 - Not a foreign registered vehicle
Journey Purpose : 5 - Other / Not Known
Movement From : 5 - South **To :** 1 - North
Manoeuvre : 4 - Slowing or stopping
Towing / Articulation : 0 - No tow or articulation

Skidding / Overturning : 0 - No skidding, jack-knifing or overturning
First Impact Point : 1 - Front
Vehicle Location : 0 - On main carriageway - not in restricted lane
Junction Location : 1 - Approaching junction or waiting / parked at junction approach
Hit in Carriageway Object : 0 - None
Leaving Carriageway : 0 - Did not leave carriageway
Hit off Carriageway Object : 0 - None

MA14

Id : 341105

Reference No : SA1800125

Vehicles

2 **Vehicle Type** : 9 - Car
Registration : 1-PFA-344
Vehicle Hit : 3 **Hit and Run** : No
Gender : Male **Age** : 67
Postcode : B0096893

Emergency Vehicle :
Breath Test : 5 - Driver not contacted at time of accident
Foreign Vehicle : 1 - Foreign registered vehicle - left hand drive
Journey Purpose : 5 - Other / Not Known
Movement From : 5 - South **To** : 1 - North
Manoeuvre : 4 - Slowing or stopping
Towing / Articulation : 0 - No tow or articulation

Skidding / Overturning : 0 - No skidding, jack-knifing or overturning
First Impact Point : 1 - Front
Vehicle Location : 0 - On main carriageway - not in restricted lane
Junction Location : 1 - Approaching junction or waiting / parked at junction approach
Hit in Carriageway Object : 0 - None
Leaving Carriageway : 0 - Did not leave carriageway
Hit off Carriageway Object : 0 - None

3 **Vehicle Type** : 9 - Car
Registration : S70DOC
Vehicle Hit : 1 **Hit and Run** : No
Gender : Male **Age** : 59
Postcode : CH1 6JU

Emergency Vehicle :
Breath Test : 2 - Negative
Foreign Vehicle : 0 - Not a foreign registered vehicle
Journey Purpose : 5 - Other / Not Known
Movement From : 5 - South **To** : 1 - North
Manoeuvre : 4 - Slowing or stopping
Towing / Articulation : 0 - No tow or articulation

Skidding / Overturning : 0 - No skidding, jack-knifing or overturning
First Impact Point : 1 - Front
Vehicle Location : 0 - On main carriageway - not in restricted lane
Junction Location : 1 - Approaching junction or waiting / parked at junction approach
Hit in Carriageway Object : 0 - None
Leaving Carriageway : 0 - Did not leave carriageway
Hit off Carriageway Object : 0 - None

4 **Vehicle Type** : 9 - Car
Registration : MK14FUB
Vehicle Hit : 2 **Hit and Run** : No
Gender : Male **Age** : 47
Postcode : SN10 3GW

Emergency Vehicle :
Breath Test : 5 - Driver not contacted at time of accident
Foreign Vehicle : 0 - Not a foreign registered vehicle
Journey Purpose : 5 - Other / Not Known
Movement From : 5 - South **To** : 1 - North
Manoeuvre : 4 - Slowing or stopping
Towing / Articulation : 0 - No tow or articulation

Skidding / Overturning : 0 - No skidding, jack-knifing or overturning
First Impact Point : 2 - Back
Vehicle Location : 0 - On main carriageway - not in restricted lane
Junction Location : 1 - Approaching junction or waiting / parked at junction approach
Hit in Carriageway Object : 0 - None
Leaving Carriageway : 0 - Did not leave carriageway
Hit off Carriageway Object : 0 - None

MA14

Id : 341130 **Reference No :** SA1800153 **Casualties :** 2 **Vehicles :** 2 **Severity :** Slight **Accident Date & Time :** Monday, 16 April 2018 15:03
Grid Ref : 356719 / 424972 **Carriageway Type :** 1 - Roundabout **Lighting Condition :** 1 - Daylight: street lights present
First Road : A6 : Church Road **Speed Limit :** 40 **Junction Type :** 1 - Roundabout **Weather Condition :** 1 - Fine without high winds
Second Road : M6 : M6 From A6 To **Junction Control :** 4 - Give way or uncontrolled **Surface Condition :** 1 - Dry
Distance : **Direction :** 9 - Unknown **Human Control :** 0 - None within 50 metres **Special Condition :** 0 - None
Building No : **Name :** **Physical Facility :** 0 - No Physical crossing facility within 50 meters **Carriageway Hazard :** 0 - None
Town : Bamber Bridge **Officer Attended :** Yes **Reported at Scene :** Yes
District : 7 - South Ribble
County : Lancashire

Nature of Accident

v1 has failed to realise that v2 has come to a complete stop at the roundabout resulting in rear end shunt

Causations

No	Contributory Factor	Participant	Participant No	Confidence
1	406 - Failed to judge other person's path speed	Vehicle	1	Definite

Casualties

1 **Casualty Type :** 1 - Driver or rider
Severity : Slight
Gender : Male **Age :** 47
Postcode : PR1 9DR
School Pupil : No **School Name :**

2 **Casualty Type :** 2 - Vehicle or pillion passenger
Severity : Slight
Gender : Female **Age :** 74
Postcode : UK
School Pupil : **School Name :** N/A

Vehicle No : 2
Passenger
Car : 1 - Front seat passenger
Vehicle No : 2

Vehicles

1 **Vehicle Type :** 9 - Car
Registration : PJ63UXV
Vehicle Hit : 2 **Hit and Run :** No
Gender : Female **Age :** 50
Postcode : LA6 1PZ

Emergency Vehicle :
Breath Test : 2 - Negative
Foreign Vehicle : 0 - Not a foreign registered vehicle
Journey Purpose : 5 - Other / Not Known
Movement From : 7 - West **To :** 3 - East
Manoeuvre : 4 - Slowing or stopping
Towing / Articulation : 0 - No tow or articulation

Skidding / Overturning : 0 - No skidding, jack-knifing or overturning
First Impact Point : 1 - Front
Vehicle Location : 0 - On main carriageway - not in restricted lane
Junction Location : 1 - Approaching junction or waiting / parked at junction approach
Hit in Carriageway Object : 0 - None
Leaving Carriageway : 0 - Did not leave carriageway
Hit off Carriageway Object : 0 - None

2 **Vehicle Type :** 9 - Car
Registration : MV52EBK
Vehicle Hit : **Hit and Run :** No
Gender : Male **Age :** 47
Postcode : PR1 9DR

Emergency Vehicle :
Breath Test : 2 - Negative
Foreign Vehicle : 0 - Not a foreign registered vehicle
Journey Purpose : 5 - Other / Not Known
Movement From : 7 - West **To :** 3 - East
Manoeuvre : 3 - Waiting to go ahead but held up
Towing / Articulation : 0 - No tow or articulation

Skidding / Overturning : 0 - No skidding, jack-knifing or overturning
First Impact Point : 2 - Back
Vehicle Location : 0 - On main carriageway - not in restricted lane
Junction Location : 1 - Approaching junction or waiting / parked at junction approach
Hit in Carriageway Object : 0 - None
Leaving Carriageway : 0 - Did not leave carriageway
Hit off Carriageway Object : 0 - None

MA14

Id : 341332 **Reference No :** SC1800048 **Casualties :** 1 **Vehicles :** 2 **Severity :** Slight **Accident Date & Time :** Monday, 12 March 2018 19:25
Grid Ref : 356597 / 424529 **Carriageway Type :** 9 - Unknown **Lighting Condition :** 4 - Darkness: street lights present and lit
First Road : M65 : M65 Through **Speed Limit :** 70 **Junction Type :** 5 - Slip road **Weather Condition :** 1 - Fine without high winds
Second Road : M65 : M65 Through **Junction Control :** 4 - Give way or uncontrolled **Surface Condition :** 1 - Dry
Distance : **Direction :** 9 - Unknown **Human Control :** 0 - None within 50 metres **Special Condition :** 0 - None
Building No : **Name :** JUST ROUTE **Physical Facility :** 0 - No Physical crossing facility within 50 meters **Carriageway Hazard :** 2 - Other object in carriageway
Town : Cuerden **Officer Attended :** Yes **Reported at Scene :** Yes
District : 9 - Chorley
County : Lancashire

Nature of Accident

vehicle 2 a silver audi tt suffers loss of power due to overheating in lane 3 of 4, parallel to the exit slip road but due to cars passing on nearside on exit slip road and incline on carriageway, vehicle 2 comes to a stop in a live lane when vehicle 1 a white volvo fl vehicle transporter collides with the rear of vehicle 2 spinning it into lane one of the slip way.

Causations

No	Contributory Factor	Participant	Participant No	Confidence
1	406 - Failed to judge other person's path speed	Vehicle	1	Possible

Casualties

1 **Casualty Type :** 1 - Driver or rider
Severity : Slight
Gender : Male **Age :** 23
Postcode : PR4 5AZ
School Pupil : No **School Name :**

Vehicle No : 2

Vehicles

1 **Vehicle Type :** 9 - Car
Registration : MJ52NPP
Vehicle Hit : 2 **Hit and Run :** No
Gender : Male **Age :** 44
Postcode : CH639JF

2 **Vehicle Type :** 21 - Goods vehicle 7.5 tonnes mgw and over
Registration : PE67HWT
Vehicle Hit : 1 **Hit and Run :** No
Gender : Male **Age :** 23
Postcode : PR4 5AZ

Emergency Vehicle :
Breath Test : 2 - Negative
Foreign Vehicle : 0 - Not a foreign registered vehicle
Journey Purpose : 2 - Commuting to / from work
Movement From : 7 - West **To :** 3 - East
Manoeuvre : 2 - Parked
Towing / Articulation : 0 - No tow or articulation

Emergency Vehicle :
Breath Test : 3 - Not requested
Foreign Vehicle : 0 - Not a foreign registered vehicle
Journey Purpose : 1 - Journey as part of work
Movement From : 7 - West **To :** 3 - East
Manoeuvre : 18 - Going ahead other
Towing / Articulation : 4 - Single trailer

Skidding / Overturning : 0 - No skidding, jack-knifing or overturning
First Impact Point : 2 - Back
Vehicle Location : 0 - On main carriageway - not in restricted lane
Junction Location : 1 - Approaching junction or waiting / parked at junction approach
Hit in Carriageway Object : 0 - None
Leaving Carriageway : 0 - Did not leave carriageway
Hit off Carriageway Object : 0 - None

Skidding / Overturning : 1 - Skidding
First Impact Point : 1 - Front
Vehicle Location : 0 - On main carriageway - not in restricted lane
Junction Location : 1 - Approaching junction or waiting / parked at junction approach
Hit in Carriageway Object : 4 - Parked vehicle
Leaving Carriageway : 0 - Did not leave carriageway
Hit off Carriageway Object : 0 - None

MA14

Id : 341333 **Reference No :** SC1800052 **Casualties :** 1 **Vehicles :** 1 **Severity :** Slight **Accident Date & Time :** Monday, 19 March 2018 15:45
Grid Ref : 355781 / 423475 **Carriageway Type :** 6 - Single carriageway **Lighting Condition :** 1 - Daylight: street lights present
First Road : A49 : Wigan Road **Speed Limit :** 60 **Junction Type :** 3 - T or staggered junction **Weather Condition :** 1 - Fine without high winds
Second Road : A5083 : Lydiate Lane **Junction Control :** 2 - Automatic traffic signal **Surface Condition :** 1 - Dry
Distance : **Direction :** 9 - Unknown **Human Control :** 0 - None within 50 metres **Special Condition :** 0 - None
Building No : **Name :** **Physical Facility :** 0 - No Physical crossing facility within 50 meters **Carriageway Hazard :** 0 - None
Town : Cuerden Residential **Officer Attended :** Yes **Reported at Scene :** Yes
District : 9 - Chorley
County : Lancashire

Nature of Accident

driver sat stationery at red ats on lydiate lane facing wigan road. driver is wheel chair bound and his vehicle is specially adapted. ats turns green and driver turns right into wigan road upon turning his arm for his wheel chair slips down causing him an obstruction and he over turns hard right into ats at low speed. ats is damaged and drivers vehicle suffers front end damage.

Causations

No	Contributory Factor	Participant	Participant No	Confidence
1	403 - Poor turn or manoeuvre	Vehicle	1	Possible
2	509 - Distraction in vehicle	Vehicle	1	Possible

Casualties

1 **Casualty Type :** 1 - Driver or rider
Severity : Slight
Gender : Male **Age :** 57
Postcode : PR7 2JH
School Pupil : No **School Name :**

Vehicle No : 1

Vehicles

1 **Vehicle Type :** 9 - Car
Registration : LN17NGX
Vehicle Hit : **Hit and Run :** No
Gender : Male **Age :** 57
Postcode : PR7 2JH

Emergency Vehicle :
Breath Test : 3 - Not requested
Foreign Vehicle : 0 - Not a foreign registered vehicle
Journey Purpose : 5 - Other / Not Known
Movement From : 7 - West **To :** 5 - South
Manoeuvre : 9 - Turning right
Towing / Articulation : 0 - No tow or articulation

Skidding / Overturning : 0 - No skidding, jack-knifing or overturning
First Impact Point : 1 - Front
Vehicle Location : 0 - On main carriageway - not in restricted lane
Junction Location : 2 - Cleared junction or waiting / parked at junction exit
Hit in Carriageway Object : 0 - None
Leaving Carriageway : 0 - Did not leave carriageway
Hit off Carriageway Object : 1 - Road sign / Traffic signal

MA14

Id : 343113 **Reference No :** SA1800247 **Casualties :** 1 **Vehicles :** 2 **Severity :** Slight **Accident Date & Time :** Friday, 8 June 2018 07:15
Grid Ref : 357107 / 424982 **Carriageway Type :** 6 - Single carriageway **Lighting Condition :** 1 - Daylight: street lights present
First Road : U10720 : Walton Summit **Speed Limit :** 30 **Junction Type :** 0 - Not at or within 20 meters of junction **Weather Condition :** 1 - Fine without high winds
Second Road : U10721 : Reedfield **Junction Control :** - **Surface Condition :** 1 - Dry
Distance : 100 **Direction :** 1 - North **Human Control :** 0 - None within 50 metres **Special Condition :** 0 - None
Building No : **Name :** **Physical Facility :** 0 - No Physical crossing facility within 50 meters **Carriageway Hazard :** 0 - None
Town : Walton Summit **Officer Attended :** Yes **Reported at Scene :** No
District : 7 - South Ribble
County : Lancashire

Nature of Accident

v1 was travelling north east along walton summit road followed by a double decker bus. as v1 started moving to the offside with the intention of turning right on to the offside footpath, v2 overtakes the bus and as it approaches v1, v1 starts turning and a minor collision occurs resulting in the rider of v1 being thrown from same and v2 being damaged to its rear nearside

Causations

No	Contributory Factor	Participant	Participant No	Confidence
1	403 - Poor turn or manoeuvre	Vehicle	1	Definite
2	405 - Failed to look properly	Vehicle	1	Definite
3	701 - Stationary or parked vehicle(s)	Vehicle	1	Definite

Casualties

1 **Casualty Type :** 1 - Driver or rider
Severity : Slight
Gender : Male **Age :** 29
Postcode : PR5 5RE
School Pupil : No **School Name :**

Vehicle No : 1

Vehicles

1 **Vehicle Type :** 1 - Pedal Cycle
Registration : VEHICLE 1
Vehicle Hit : 2 **Hit and Run :** No
Gender : Male **Age :** 29
Postcode : PR5 5RE

Emergency Vehicle :
Breath Test : 0 - Not applicable
Foreign Vehicle : 0 - Not a foreign registered vehicle
Journey Purpose : 2 - Commuting to / from work
Movement From : 6 - South West **To :** 2 - North East
Manoeuvre : 9 - Turning right
Towing / Articulation : 0 - No tow or articulation

Skidding / Overturning : 5 - Overturned
First Impact Point : 3 - Offside
Vehicle Location : 0 - On main carriageway - not in restricted lane
Junction Location : 0 - Not at, or within 20 metres of, junction
Hit in Carriageway Object : 0 - None
Leaving Carriageway : 0 - Did not leave carriageway
Hit off Carriageway Object : 0 - None

2 **Vehicle Type :** 9 - Car
Registration : LO64GOC
Vehicle Hit : 1 **Hit and Run :** No
Gender : Male **Age :** 30
Postcode : WN8 9NP

Emergency Vehicle :
Breath Test : 5 - Driver not contacted at time of accident
Foreign Vehicle : 0 - Not a foreign registered vehicle
Journey Purpose : 2 - Commuting to / from work
Movement From : 6 - South West **To :** 2 - North East
Manoeuvre : 13 - Overtaking moving vehicle on its offside
Towing / Articulation : 0 - No tow or articulation

Skidding / Overturning : 0 - No skidding, jack-knifing or overturning
First Impact Point : 4 - Nearside
Vehicle Location : 0 - On main carriageway - not in restricted lane
Junction Location : 0 - Not at, or within 20 metres of, junction
Hit in Carriageway Object : 0 - None
Leaving Carriageway : 0 - Did not leave carriageway
Hit off Carriageway Object : 0 - None

MA14

Id : 343116 **Reference No :** SA1800250 **Casualties :** 1 **Vehicles :** 1 **Severity :** Slight **Accident Date & Time :** Sunday, 10 June 2018 06:40
Grid Ref : 356719 / 424972 **Carriageway Type :** 1 - Roundabout **Lighting Condition :** 1 - Daylight: street lights present
First Road : A6 : Church Road **Speed Limit :** 40 **Junction Type :** 1 - Roundabout **Weather Condition :** 1 - Fine without high winds
Second Road : M6 : M6 From A6 To **Junction Control :** 4 - Give way or uncontrolled **Surface Condition :** 1 - Dry
Distance : **Direction :** 9 - Unknown **Human Control :** 0 - None within 50 metres **Special Condition :** 0 - None
Building No : **Name :** **Physical Facility :** 0 - No Physical crossing facility within 50 meters **Carriageway Hazard :** 0 - None
Town : Bamber Bridge **Officer Attended :** Yes **Reported at Scene :** Yes
District : 7 - South Ribble
County : Lancashire

Nature of Accident

driver of vehicle 1 whilst impaired by alcohol has lost control when entering roundabout and collided with central crash carrier causing damage to car, barrier and personal injury

Causations

No	Contributory Factor	Participant	Participant No	Confidence
1	501 - Impaired by alcohol	Vehicle	1	Definite
2	306 - Exceeding speed limit	Vehicle	1	Definite

Casualties

1 **Casualty Type :** 1 - Driver or rider
Severity : Slight
Gender : Male **Age :** 33
Postcode : UK **Vehicle No :** 1
School Pupil : No **School Name :**

Vehicles

1 **Vehicle Type :** 9 - Car **Emergency Vehicle :**
Registration : N718GOT **Breath Test :** 1 - Positive **Skidding / Overturning :** 0 - No skidding, jack-knifing or overturning
Vehicle Hit : **Hit and Run :** No **Foreign Vehicle :** 0 - Not a foreign registered vehicle **First Impact Point :** 1 - Front
Gender : Male **Age :** 33 **Journey Purpose :** 5 - Other / Not Known **Vehicle Location :** 0 - On main carriageway - not in restricted lane
Postcode : UK **Movement From :** 5 - South **To :** 1 - North **Junction Location :** 4 - Entering roundabout
Manoeuvre : 18 - Going ahead other **Hit in Carriageway Object :** 0 - None
Towing / Articulation : 0 - No tow or articulation **Leaving Carriageway :** 7 - Left carriageway offside
Hit off Carriageway Object : 0 - None

MA14

Id : 343295 **Reference No :** SC1800126 **Casualties :** 2 **Vehicles :** 2 **Severity :** Serious **Accident Date & Time :** Saturday, 2 June 2018 07:55
Grid Ref : 355029 / 424875 **Carriageway Type :** 6 - Single carriageway **Lighting Condition :** 1 - Daylight: street lights present
First Road : A5083 : Stanifield Lane **Speed Limit :** 60 **Junction Type :** 0 - Not at or within 20 meters of junction **Weather Condition :** 1 - Fine without high winds
Second Road : U10735 : Stoney Lane **Junction Control :** - **Surface Condition :** 1 - Dry
Distance : 100 **Direction :** 1 - North **Human Control :** 0 - None within 50 metres **Special Condition :** 0 - None
Building No : **Name :** **Physical Facility :** 0 - No Physical crossing facility within 50 meters **Carriageway Hazard :** 0 - None
Town : Lostock Hall **Officer Attended :** Yes **Reported at Scene :** Yes
District : 7 - South Ribble
County : Lancashire

Nature of Accident

vehicle 1 was travelling towards leyland when it has swerved on to opposite side of carriageway and into the path of vehicle 2 causing g head on collision

Causations

No	Contributory Factor	Participant	Participant No	Confidence
1	409 - Swerved	Vehicle	1	Definite
2	503 - Fatigue	Vehicle	1	Definite
3	405 - Failed to look properly	Vehicle	1	Possible
4	406 - Failed to judge other person's path speed	Vehicle	2	Possible

Casualties

1 **Casualty Type :** 1 - Driver or rider
 Severity : Slight
 Gender : Female **Age :** 55
 Postcode : PR25 4GA **Vehicle No :** 1
 School Pupil : No **School Name :**

2 **Casualty Type :** 1 - Driver or rider
 Severity : Serious
 Gender : Male **Age :** 37
 Postcode : UK **Vehicle No :** 2
 School Pupil : **School Name :**

Vehicles

1 **Vehicle Type :** 9 - Car **Emergency Vehicle :**
 Registration : DA53VNB **Breath Test :** 2 - Negative **Skidding / Overturning :** 0 - No skidding, jack-knifing or overturning
 Vehicle Hit : 2 **Hit and Run :** No **Foreign Vehicle :** 0 - Not a foreign registered vehicle **First Impact Point :** 1 - Front
 Gender : Female **Age :** 55 **Journey Purpose :** 2 - Commuting to / from work **Vehicle Location :** 0 - On main carriageway - not in restricted lane
 Postcode : PR25 4GA **Movement From :** 1 - North **To :** 5 - South **Junction Location :** 0 - Not at, or within 20 metres of, junction
 Manoeuvre : 18 - Going ahead other **Hit in Carriageway Object :** 0 - None
 Towing / Articulation : 0 - No tow or articulation **Leaving Carriageway :** 1 - Left carriageway nearside
 Hit off Carriageway Object : 0 - None

MA14

Id : 343295

Reference No : SC1800126

Vehicles

2

Vehicle Type : 9 - Car

Registration : RO03UMC

Vehicle Hit : 1

Hit and Run : No

Gender : Male

Age : 37

Postcode : UK

Emergency Vehicle :

Breath Test : 2 - Negative

Foreign Vehicle : 0 - Not a foreign registered vehicle

Journey Purpose : 5 - Other / Not Known

Movement From : 6 - South West **To** : 1 - North

Manoeuvre : 18 - Going ahead other

Towing / Articulation : 0 - No tow or articulation

Skidding / Overturning : 0 - No skidding, jack-knifing or overturning

First Impact Point : 1 - Front

Vehicle Location : 0 - On main carriageway - not in restricted lane

Junction Location : 0 - Not at, or within 20 metres of, junction

Hit in Carriageway Object : 0 - None

Leaving Carriageway : 1 - Left carriageway nearside

Hit off Carriageway Object : 0 - None

MA14

Id : 344088 **Reference No :** SA1800210 **Casualties :** 1 **Vehicles :** 2 **Severity :** Slight **Accident Date & Time :** Friday, 18 May 2018 16:15
Grid Ref : 356937 / 424471 **Carriageway Type :** 3 - Dual carriageway **Lighting Condition :** 1 - Daylight: street lights present
First Road : M6 : Motorway **Speed Limit :** 70 **Junction Type :** 5 - Slip road **Weather Condition :** 1 - Fine without high winds
Second Road : M6 : Motorway **Direction :** 9 - Unknown **Human Control :** 4 - Give way or uncontrolled **Surface Condition :** 1 - Dry
Distance : **Name :** 35.5 **Physical Facility :** 0 - No Physical crossing facility within 50 **Special Condition :** 0 - None
Building No : **Town :** Walton Summit **Officer Attended :** Yes **Carriageway Hazard :** 0 - None
District : 7 - South Ribble **County :** Lancashire **Reported at Scene :** No

Nature of Accident

vehicle 1 has been travelling south in lane 1 and as the lane had become the m61 motorway at 35.5b the rider had decided to move out to lane 2 but failed to see the car in lane 2. vehicle 1 being a motorcycle has collided with the nearside of vehicle 2 and fallen off.

Causations

No	Contributory Factor	Participant	Participant No	Confidence
1	405 - Failed to look properly	Vehicle	1	Definite

Casualties

1 **Casualty Type :** 1 - Driver or rider
Severity : Slight
Gender : Female **Age :** 57
Postcode : PR7 3NP
School Pupil : No **School Name :**

Vehicle No : 1

Vehicles

1 **Vehicle Type :** 5 - Motorcycle over 500cc
Registration : PF16NWX
Vehicle Hit : 2 **Hit and Run :** No
Gender : Female **Age :** 57
Postcode : PR7 3NP

Emergency Vehicle :
Breath Test : 2 - Negative
Foreign Vehicle : 0 - Not a foreign registered vehicle
Journey Purpose : 5 - Other / Not Known
Movement From : 1 - North **To :** 5 - South
Manoeuvre : 12 - Changing lane to right
Towing / Articulation : 0 - No tow or articulation

Skidding / Overturning : 0 - No skidding, jack-knifing or overturning
First Impact Point : 3 - Offside
Vehicle Location : 0 - On main carriageway - not in restricted lane
Junction Location : 8 - Mid junction - on roundabout or on main road
Hit in Carriageway Object : 0 - None
Leaving Carriageway : 0 - Did not leave carriageway
Hit off Carriageway Object : 0 - None

2 **Vehicle Type :** 9 - Car
Registration : CU04UXX
Vehicle Hit : **Hit and Run :** No
Gender : Male **Age :** 67
Postcode : BB2 5DQ

Emergency Vehicle :
Breath Test : 2 - Negative
Foreign Vehicle : 0 - Not a foreign registered vehicle
Journey Purpose : 2 - Commuting to / from work
Movement From : 1 - North **To :** 5 - South
Manoeuvre : 16 - Going ahead left hand bend
Towing / Articulation : 0 - No tow or articulation

Skidding / Overturning : 0 - No skidding, jack-knifing or overturning
First Impact Point : 4 - Nearside
Vehicle Location : 0 - On main carriageway - not in restricted lane
Junction Location : 8 - Mid junction - on roundabout or on main road
Hit in Carriageway Object : 0 - None
Leaving Carriageway : 0 - Did not leave carriageway
Hit off Carriageway Object : 0 - None

MA14

Id : 344109 **Reference No :** SA1800290 **Casualties :** 1 **Vehicles :** 1 **Severity :** Slight **Accident Date & Time :** Saturday, 30 June 2018 13:00
Grid Ref : 356771 / 424978 **Carriageway Type :** 9 - Unknown **Lighting Condition :** 2 - Daylight: no street lighting
First Road : M6 : M6 Through Junction **Speed Limit :** 70 **Junction Type :** 0 - Not at or within 20 meters of junction **Weather Condition :** 1 - Fine without high winds
Second Road : M6 : M6 Through **Junction Control :** - **Surface Condition :** 1 - Dry
Distance : 1500 **Direction :** 1 - North **Human Control :** 0 - None within 50 metres **Special Condition :** 0 - None
Building No : **Name :** **Physical Facility :** 0 - No Physical crossing facility within 50 meters **Carriageway Hazard :** 0 - None
Town : Bamber Bridge **Officer Attended :** Yes **Reported at Scene :** Yes
District : 7 - South Ribble
County : Lancashire

Nature of Accident

high volume traffic travelling on motorway towards incident which has created a lane 1 closure and has brought traffic to a standstill. upon traffic moving again vehicle 2 motorcycle in lane 3 has moved off. unknown vehicle 1 has moved from lane 2 to 3 and vehicle 2 has braked hard and lost control with himself and pillion being thrown from the motorcycle.

Causations

No	Contributory Factor	Participant	Participant No	Confidence
1	403 - Poor turn or manoeuvre	Vehicle	1	Definite

Casualties

1 **Casualty Type :** 1 - Driver or rider
Severity : Slight
Gender : Male **Age :** 68
Postcode : PR25 4GD
School Pupil : No **School Name :**

Vehicle No : 1

Vehicles

1 **Vehicle Type :** 5 - Motorcycle over 500cc
Registration : M111YXY
Vehicle Hit : **Hit and Run :** No
Gender : Male **Age :** 68
Postcode : PR25 4GD

Emergency Vehicle :
Breath Test : 2 - Negative
Foreign Vehicle : 0 - Not a foreign registered vehicle
Journey Purpose : 5 - Other / Not Known
Movement From : 5 - South **To :** 1 - North
Manoeuvre : 18 - Going ahead other
Towing / Articulation : 0 - No tow or articulation

Skidding / Overturning : 1 - Skidding
First Impact Point : 1 - Front
Vehicle Location : 0 - On main carriageway - not in restricted lane
Junction Location : 0 - Not at, or within 20 metres of, junction
Hit in Carriageway Object : 0 - None
Leaving Carriageway : 0 - Did not leave carriageway
Hit off Carriageway Object : 0 - None

MA14

Id : 344123 **Reference No :** SA1800306 **Casualties :** 2 **Vehicles :** 1 **Severity :** Serious **Accident Date & Time :** Wednesday, 11 July 2018 06:13
Grid Ref : 356784 / 424883 **Carriageway Type :** 1 - Roundabout **Lighting Condition :** 1 - Daylight: street lights present
First Road : A6 : Church Road **Speed Limit :** 40 **Junction Type :** 1 - Roundabout **Weather Condition :** 1 - Fine without high winds
Second Road : A6 : Lostock Lane **Junction Control :** 4 - Give way or uncontrolled **Surface Condition :** 1 - Dry
Distance : **Direction :** 9 - Unknown **Human Control :** 0 - None within 50 metres **Special Condition :** 0 - None
Building No : **Name :** **Physical Facility :** 0 - No Physical crossing facility within 50 meters **Carriageway Hazard :** 0 - None
Town : Bamber Bridge **Officer Attended :** Yes **Reported at Scene :** Yes
District : 7 - South Ribble
County : Lancashire

Nature of Accident

vehicle 1 has travelled at speed along m6 south before exiting at junction 29. vehicle has been travelling too quickly and failed to stop or slow on the a6 roundabout. vehicle has clipped the roundabout before proceeding straight ahead through a stone wall at the side of the road.

Causations

No	Contributory Factor	Participant	Participant No	Confidence
1	401 - Junction overshoot	Vehicle	1	Definite
2	403 - Poor turn or manoeuvre	Vehicle	1	Definite
3	410 - Loss of control	Vehicle	1	Definite
4	307 - Travelling too fast for conditions	Vehicle	1	Definite

Casualties

1 **Casualty Type :** 1 - Driver or rider
Severity : Serious
Gender : Male **Age :** 19
Postcode : BD4 8DQ **Vehicle No :** 1
School Pupil : No **School Name :**

2 **Casualty Type :** 2 - Vehicle or pillion passenger
Severity : Serious
Gender : Female **Age :** 19
Postcode : LS11 5RY **Vehicle No :** 1
School Pupil : **School Name :** N/A

Vehicles

1 **Vehicle Type :** 9 - Car
Registration : DK16KYW
Vehicle Hit : **Hit and Run :** No
Gender : Male **Age :** 19
Postcode : BD4 8DQ

Emergency Vehicle :
Breath Test : 6 - Not provided (medical reasons)
Foreign Vehicle : 0 - Not a foreign registered vehicle
Journey Purpose : 5 - Other / Not Known
Movement From : 1 - North **To :** 5 - South
Manoeuvre : 18 - Going ahead other
Towing / Articulation : 0 - No tow or articulation

Skidding / Overturning : 0 - No skidding, jack-knifing or overturning
First Impact Point : 1 - Front
Vehicle Location : 0 - On main carriageway - not in restricted lane
Junction Location : 3 - Leaving roundabout
Hit in Carriageway Object : 0 - None
Leaving Carriageway : 3 - Left carriageway straight ahead at junction
Hit off Carriageway Object : 10 - Other permanent object

MA14

Id : 344324 **Reference No :** SC1800161 **Casualties :** 1 **Vehicles :** 2 **Severity :** Slight **Accident Date & Time :** Friday, 6 July 2018 10:28
Grid Ref : 356807 / 424927 **Carriageway Type :** 1 - Roundabout **Lighting Condition :** 1 - Daylight: street lights present
First Road : A6 : Church Road **Speed Limit :** 40 **Junction Type :** 1 - Roundabout **Weather Condition :** 1 - Fine without high winds
Second Road : U10720 : Walton **Junction Control :** 4 - Give way or uncontrolled **Surface Condition :** 1 - Dry
Distance : 250 **Direction :** 7 - West **Human Control :** 0 - None within 50 metres **Special Condition :** 0 - None
Building No : **Name :** **Physical Facility :** 0 - No Physical crossing facility within 50 meters **Carriageway Hazard :** 0 - None
Town : Bamber Bridge **Officer Attended :** Yes **Reported at Scene :** No
District : 7 - South Ribble
County : Lancashire

Nature of Accident

vehicle 1 is exiting motorway at roundabout with the intention of turning left towards industrial estate.vehicle 1 sets off failing to notice vehicle 2 on roundabout to her right and fails to give way.vehicle 2 collides with vehicle 1.vehicle 1 hits barrier overturning landing on roof.

Causations

No	Contributory Factor	Participant	Participant No	Confidence
1	405 - Failed to look properly	Vehicle	1	Definite

Casualties

1 **Casualty Type :** 1 - Driver or rider
Severity : Slight
Gender : Female **Age :** 70
Postcode : WA1 3HU
School Pupil : No **School Name :**

Vehicle No : 1

Vehicles

1 **Vehicle Type :** 9 - Car
Registration : DC16MPU
Vehicle Hit : 2 **Hit and Run :** No
Gender : Female **Age :** 70
Postcode : WA1 3HU

Emergency Vehicle :
Breath Test : 2 - Negative
Foreign Vehicle : 0 - Not a foreign registered vehicle
Journey Purpose : 5 - Other / Not Known
Movement From : 2 - North East **To :** 4 - South East
Manoeuvre : 7 - Turning left
Towing / Articulation : 0 - No tow or articulation

Skidding / Overturning : 0 - No skidding, jack-knifing or overturning
First Impact Point : 3 - Offside
Vehicle Location : 0 - On main carriageway - not in restricted lane
Junction Location : 8 - Mid junction - on roundabout or on main road
Hit in Carriageway Object : 0 - None
Leaving Carriageway : 2 - Left carriageway nearside and rebounded
Hit off Carriageway Object : 0 - None

2 **Vehicle Type :** 9 - Car
Registration : X315FJM
Vehicle Hit : 1 **Hit and Run :** No
Gender : Male **Age :** 33
Postcode : PR6 7RB

Emergency Vehicle :
Breath Test : 2 - Negative
Foreign Vehicle : 0 - Not a foreign registered vehicle
Journey Purpose : 5 - Other / Not Known
Movement From : 3 - East **To :** 4 - South East
Manoeuvre : 18 - Going ahead other
Towing / Articulation : 0 - No tow or articulation

Skidding / Overturning : 0 - No skidding, jack-knifing or overturning
First Impact Point : 4 - Nearside
Vehicle Location : 0 - On main carriageway - not in restricted lane
Junction Location : 3 - Leaving roundabout
Hit in Carriageway Object : 0 - None
Leaving Carriageway : 0 - Did not leave carriageway
Hit off Carriageway Object : 0 - None

MA14

Id : 345185 **Reference No :** SA1800253 **Casualties :** 2 **Vehicles :** 2 **Severity :** Serious **Accident Date & Time :** Tuesday, 29 May 2018 07:55
Grid Ref : 356712 / 424892 **Carriageway Type :** 9 - Unknown **Lighting Condition :** 1 - Daylight: street lights present
First Road : M6 : M6 Through Junction **Speed Limit :** 70 **Junction Type :** 0 - Not at or within 20 meters of junction **Weather Condition :** 1 - Fine without high winds
Second Road : M6 : M6 Through **Junction Control :** - **Surface Condition :** 1 - Dry
Distance : 500 **Direction :** 1 - North **Human Control :** 0 - None within 50 metres **Special Condition :** 0 - None
Building No : **Name :** **Physical Facility :** 0 - No Physical crossing facility within 50 meters **Carriageway Hazard :** 0 - None
Town : Bamber Bridge **Officer Attended :** Yes **Reported at Scene :** No
District : 7 - South Ribble
County : Lancashire

Nature of Accident

v1 was travelling north along the m6 in lane 3 of 3. v2 was travelling north along the m6 in the same direction in lane 1 of 3. as v1 negotiates a nearside bend, the driver observes slow moving/stationary traffic ahead at which point the driver of v1 over reacts by braking heavy. the heavy braking causes the driver to lose control of v1 at which point it starts rotating anti clockwise and veering to the nearside. v1 then collides with the f/o/s of v2 before rebounding. as v1 presents it's offside to v2, v2 collides with v1 causing v1 to overturn on to its nearside.

Causations

No	Contributory Factor	Participant	Participant No	Confidence
1	406 - Failed to judge other person's path speed	Vehicle	1	Definite
2	307 - Travelling too fast for conditions	Vehicle	1	Definite
3	602 - Careless, reckless or in a hurry	Vehicle	1	Possible

Casualties

1 **Casualty Type :** 1 - Driver or rider
 Severity : Slight
 Gender : Male **Age :** 37
 Postcode : PR5 5TB **Vehicle No :** 2
 School Pupil : No **School Name :**

2 **Casualty Type :** 2 - Vehicle or pillion passenger
 Severity : Serious **Passenger**
 Gender : Male **Age :** 30 **Car :** 1 - Front seat passenger
 Postcode : L33 9XB **Vehicle No :** 1
 School Pupil : No **School Name :**

Vehicles

1 **Vehicle Type :** 19 - Goods vehicle 3.5 tonnes maximum gross weight (mgw) and under
 Registration : HY10ZRF **Emergency Vehicle :**
 Vehicle Hit : 2 **Hit and Run :** No **Breath Test :** 2 - Negative **Skidding / Overturning :** 2 - Skidding and overturned
 Gender : Male **Age :** 32 **Foreign Vehicle :** 0 - Not a foreign registered vehicle **First Impact Point :** 1 - Front
 Postcode : L10 4UE **Journey Purpose :** 1 - Journey as part of work **Vehicle Location :** 0 - On main carriageway - not in restricted lane
 Movement From : 5 - South **To :** 1 - North **Junction Location :** 0 - Not at, or within 20 metres of, junction
 Manoeuvre : 4 - Slowing or stopping **Hit in Carriageway Object :** 0 - None
 Towing / Articulation : 0 - No tow or articulation **Leaving Carriageway :** 0 - Did not leave carriageway
 Hit off Carriageway Object : 0 - None

MA14

Id : 345185

Reference No : SA1800253

Vehicles

2 **Vehicle Type** : 19 - Goods vehicle 3.5 tonnes
maximum gross weight (mgw) and
under

Registration : BN66KKW

Vehicle Hit : 1 **Hit and Run** : No

Gender : Male **Age** : 37

Postcode : PR5 5TB

Emergency Vehicle :

Breath Test : 2 - Negative

Foreign Vehicle : 0 - Not a foreign registered vehicle

Journey Purpose : 1 - Journey as part of work

Movement From : 5 - South **To** : 1 - North

Manoeuvre : 4 - Slowing or stopping

Towing / Articulation : 0 - No tow or articulation

Skidding / Overturning : 0 - No skidding, jack-knifing or overturning

First Impact Point : 1 - Front

Vehicle Location : 0 - On main carriageway - not in restricted lane

Junction Location : 0 - Not at, or within 20 metres of, junction

Hit in Carriageway Object : 0 - None

Leaving Carriageway : 0 - Did not leave carriageway

Hit off Carriageway Object : 0 - None

MA14

Id : 345469 **Reference No :** SC1800184 **Casualties :** 2 **Vehicles :** 2 **Severity :** Slight **Accident Date & Time :** Thursday, 26 July 2018 17:00
Grid Ref : 356478 / 424491 **Carriageway Type :** 9 - Unknown **Lighting Condition :** 1 - Daylight: street lights present
First Road : M6 : M6 Junction 29 **Speed Limit :** 70 **Junction Type :** 1 - Roundabout **Weather Condition :** 1 - Fine without high winds
Second Road : M6 : M6 Junction 29 **Junction Control :** 4 - Give way or uncontrolled **Surface Condition :** 1 - Dry
Distance : **Direction :** 9 - Unknown **Human Control :** 0 - None within 50 metres **Special Condition :** 0 - None
Building No : **Name :** **Physical Facility :** 0 - No Physical crossing facility within 50 meters **Carriageway Hazard :** 0 - None
Town : Cuerden **Officer Attended :** Yes **Reported at Scene :** Yes
District : 9 - Chorley
County : Lancashire

Nature of Accident

v1 is travelling around roundabout at intersection of m6(j29) and m65(j1) in lane 1 of 2. v2 is in lane 2 of 2. v1 drifts over towards lane 2 and a collision occurs mid-junction

Causations

No	Contributory Factor	Participant	Participant No	Confidence
1	405 - Failed to look properly	Vehicle	1	Definite
2	403 - Poor turn or manoeuvre	Vehicle	1	Definite

Casualties

1 **Casualty Type :** 1 - Driver or rider
Severity : Slight
Gender : Male **Age :** 47
Postcode : PR25 4QU
School Pupil : No **School Name :**

2 **Casualty Type :** 2 - Vehicle or pillion passenger
Severity : Slight
Gender : Male **Age :** 21
Postcode : PR25 4QU
School Pupil : **School Name :** N/A

Vehicle No : 2

Passenger
Car : 1 - Front seat passenger

Vehicle No : 2

Vehicles

1 **Vehicle Type :** 19 - Goods vehicle 3.5 tonnes maximum gross weight (mgw) and under
Registration : MA67PZV
Vehicle Hit : 2 **Hit and Run :** No
Gender : Male **Age :** 59
Postcode : WA3 3QX

Emergency Vehicle :
Breath Test : 2 - Negative
Foreign Vehicle : 0 - Not a foreign registered vehicle
Journey Purpose : 5 - Other / Not Known
Movement From : 7 - West **To :** 3 - East
Manoeuvre : 12 - Changing lane to right
Towing / Articulation : 0 - No tow or articulation

Skidding / Overturning : 0 - No skidding, jack-knifing or overturning
First Impact Point : 3 - Offside
Vehicle Location : 0 - On main carriageway - not in restricted lane
Junction Location : 3 - Leaving roundabout
Hit in Carriageway Object : 0 - None
Leaving Carriageway : 0 - Did not leave carriageway
Hit off Carriageway Object : 0 - None

2 **Vehicle Type :** 9 - Car
Registration : PF07YSU
Vehicle Hit : 1 **Hit and Run :** No
Gender : Male **Age :** 47
Postcode : PR25 4QU

Emergency Vehicle :
Breath Test : 2 - Negative
Foreign Vehicle : 0 - Not a foreign registered vehicle
Journey Purpose : 5 - Other / Not Known
Movement From : 7 - West **To :** 3 - East
Manoeuvre : 18 - Going ahead other
Towing / Articulation : 0 - No tow or articulation

Skidding / Overturning : 0 - No skidding, jack-knifing or overturning
First Impact Point : 4 - Nearside
Vehicle Location : 0 - On main carriageway - not in restricted lane
Junction Location : 8 - Mid junction - on roundabout or on main road
Hit in Carriageway Object : 0 - None
Leaving Carriageway : 0 - Did not leave carriageway
Hit off Carriageway Object : 0 - None

MA14

Id : 346485 **Reference No :** SA1800354 **Casualties :** 1 **Vehicles :** 4 **Severity :** Slight **Accident Date & Time :** Friday, 24 August 2018 14:13
Grid Ref : 356146 / 424340 **Carriageway Type :** 9 - Unknown **Lighting Condition :** 1 - Daylight: street lights present
First Road : M6 : M6 Through Junction **Speed Limit :** 70 **Junction Type :** 0 - Not at or within 20 meters of junction **Weather Condition :** 2 - Raining without high winds
Second Road : A49 : Wigan Road **Junction Control :** - **Surface Condition :** 2 - Wet / Damp
Distance : **Direction :** 9 - Unknown **Human Control :** 0 - None within 50 metres **Special Condition :** 0 - None
Building No : **Name :** 343.5 **Physical Facility :** 0 - No Physical crossing facility within 50 meters **Carriageway Hazard :** 0 - None
Town : Farington **Officer Attended :** Yes **Reported at Scene :** Yes
District : 7 - South Ribble
County : Lancashire

Nature of Accident

vehicles slow in queued traffic due to heavy rain and shunt type collision results

Causations

No	Contributory Factor	Participant	Participant No	Confidence
1	708 - Spray from other vehicles	Vehicle	2	Definite
2	708 - Spray from other vehicles	Vehicle	3	Definite
3	708 - Spray from other vehicles	Vehicle	4	Definite

Casualties

1 **Casualty Type :** 2 - Vehicle or pillion passenger **Passenger**
Severity : Slight **Car :** 2 - Rear seat passenger
Gender : Female **Age :** 7
Postcode : ST72UZ **Vehicle No :** 3
School Pupil : No **School Name :** N/A

Vehicles

1	Vehicle Type : 9 - Car Registration : DF17VEO Vehicle Hit : 2 Hit and Run : No Gender : Male Age : 54 Postcode : CH664TR	Emergency Vehicle : Breath Test : 2 - Negative Foreign Vehicle : 0 - Not a foreign registered vehicle Journey Purpose : 5 - Other / Not Known Movement From : 5 - South To : 1 - North Manoeuvre : 4 - Slowing or stopping Towing / Articulation : 0 - No tow or articulation	Skidding / Overturning : 1 - Skidding First Impact Point : 2 - Back Vehicle Location : 0 - On main carriageway - not in restricted lane Junction Location : 0 - Not at, or within 20 metres of, junction Hit in Carriageway Object : 0 - None Leaving Carriageway : 0 - Did not leave carriageway Hit off Carriageway Object : 0 - None
2	Vehicle Type : 9 - Car Registration : SK67WHV Vehicle Hit : 1 Hit and Run : No Gender : Male Age : 72 Postcode : KA72JS	Emergency Vehicle : Breath Test : 2 - Negative Foreign Vehicle : 0 - Not a foreign registered vehicle Journey Purpose : 5 - Other / Not Known Movement From : 5 - South To : 1 - North Manoeuvre : 4 - Slowing or stopping Towing / Articulation : 0 - No tow or articulation	Skidding / Overturning : 1 - Skidding First Impact Point : 2 - Back Vehicle Location : 0 - On main carriageway - not in restricted lane Junction Location : 0 - Not at, or within 20 metres of, junction Hit in Carriageway Object : 0 - None Leaving Carriageway : 0 - Did not leave carriageway Hit off Carriageway Object : 0 - None

MA14

Id : 346485 **Reference No :** SA1800354

Vehicles

3 **Vehicle Type :** 9 - Car
Registration : FP12HKY
Vehicle Hit : 2 **Hit and Run :** No
Gender : Female **Age :** 40
Postcode : ST72UZ

Emergency Vehicle :
Breath Test : 2 - Negative
Foreign Vehicle : 0 - Not a foreign registered vehicle
Journey Purpose : 5 - Other / Not Known
Movement From : 5 - South **To :** 1 - North
Manoeuvre : 4 - Slowing or stopping
Towing / Articulation : 0 - No tow or articulation

Skidding / Overturning : 1 - Skidding
First Impact Point : 1 - Front
Vehicle Location : 0 - On main carriageway - not in restricted lane
Junction Location : 0 - Not at, or within 20 metres of, junction
Hit in Carriageway Object : 0 - None
Leaving Carriageway : 0 - Did not leave carriageway
Hit off Carriageway Object : 0 - None

4 **Vehicle Type :** 9 - Car
Registration : NY18FGX
Vehicle Hit : 3 **Hit and Run :** No
Gender : Male **Age :** 22
Postcode : TS170GY

Emergency Vehicle :
Breath Test : 2 - Negative
Foreign Vehicle : 0 - Not a foreign registered vehicle
Journey Purpose : 5 - Other / Not Known
Movement From : 5 - South **To :** 1 - North
Manoeuvre : 4 - Slowing or stopping
Towing / Articulation : 0 - No tow or articulation

Skidding / Overturning : 1 - Skidding
First Impact Point : 1 - Front
Vehicle Location : 0 - On main carriageway - not in restricted lane
Junction Location : 0 - Not at, or within 20 metres of, junction
Hit in Carriageway Object : 0 - None
Leaving Carriageway : 0 - Did not leave carriageway
Hit off Carriageway Object : 0 - None

MA14

Id : 346489 **Reference No :** SA1800358 **Casualties :** 2 **Vehicles :** 2 **Severity :** Slight **Accident Date & Time :** Monday, 27 August 2018 12:04
Grid Ref : 355040 / 425103 **Carriageway Type :** 1 - Roundabout **Lighting Condition :** 1 - Daylight: street lights present
First Road : A582 : Farington Road **Speed Limit :** 60 **Junction Type :** 1 - Roundabout **Weather Condition :** 1 - Fine without high winds
Second Road : B5254 : Watkin Lane **Junction Control :** 2 - Automatic traffic signal **Surface Condition :** 1 - Dry
Distance : **Direction :** 9 - Unknown **Human Control :** 0 - None within 50 metres **Special Condition :** 0 - None
Building No : **Name :** **Physical Facility :** 4 - Pelican, puffin toucan or similar non-junction pedestrian light crossing **Carriageway Hazard :** 0 - None
Town : Lostock Hall **Officer Attended :** Yes **Reported at Scene :** Yes
District : 7 - South Ribble
County : Lancashire

Nature of Accident

vehicle 1 a black range rover evoque lj16mos towing a single axle swift caravan enters roundabout junction after committing through an amber traffic light when vehicle 2 a silver ford fiesta pl06gka already on the roundabout collides with front offside of caravan without breaking causing it to flip onto it's side blocking the whole roundabout.

Causations

No	Contributory Factor	Participant	Participant No	Confidence
1	301 - Disobeyed automatic traffic signal	Vehicle	1	Definite
2	307 - Travelling too fast for conditions	Vehicle	2	Definite

Casualties

1 **Casualty Type :** 1 - Driver or rider
 Severity : Slight
 Gender : Male **Age :** 23
 Postcode : SK11 0OS
 School Pupil : No **School Name :**

2 **Casualty Type :** 2 - Vehicle or pillion passenger
 Severity : Slight
 Gender : Female **Age :** 62
 Postcode : SK11 0OS
 School Pupil : **School Name :** N/A

Vehicle No : 1

Passenger

Car : 2 - Rear seat passenger

Vehicle No : 1

Vehicles

1 **Vehicle Type :** 9 - Car
 Registration : LJ16MOS
 Vehicle Hit : 2 **Hit and Run :** No
 Gender : Male **Age :** 23
 Postcode : SK11 0OS

Emergency Vehicle :
 Breath Test : 2 - Negative
 Foreign Vehicle : 0 - Not a foreign registered vehicle
 Journey Purpose : 5 - Other / Not Known
 Movement From : 7 - West **To :** 3 - East
 Manoeuvre : 5 - Moving off
Towing / Articulation : 3 - Caravan

Skidding / Overturning : 4 - Jack-knifed and overturned
 First Impact Point : 3 - Offside
 Vehicle Location : 0 - On main carriageway - not in restricted lane
 Junction Location : 4 - Entering roundabout
Hit in Carriageway Object : 0 - None
 Leaving Carriageway : 0 - Did not leave carriageway
Hit off Carriageway Object : 0 - None

MA14

Id : 346489

Reference No : SA1800358

Vehicles

2

Vehicle Type : 9 - Car

Registration : PL06GKA

Vehicle Hit : 1 **Hit and Run** : No

Gender : Male **Age** : 45

Postcode : PR22BQ

Emergency Vehicle :

Breath Test : 2 - Negative

Foreign Vehicle : 0 - Not a foreign registered vehicle

Journey Purpose : 5 - Other / Not Known

Movement From : 5 - South **To** : 1 - North

Manoeuvre : 17 - Going ahead right hand bend

Towing / Articulation : 0 - No tow or articulation

Skidding / Overturning : 0 - No skidding, jack-knifing or overturning

First Impact Point : 1 - Front

Vehicle Location : 0 - On main carriageway - not in restricted lane

Junction Location : 8 - Mid junction - on roundabout or on main road

Hit in Carriageway Object : 0 - None

Leaving Carriageway : 0 - Did not leave carriageway

Hit off Carriageway Object : 0 - None

MA14

Id : 346505 **Reference No :** SA1800374 **Casualties :** 1 **Vehicles :** 2 **Severity :** Slight **Accident Date & Time :** Wednesday, 5 September 2018 07:25
Grid Ref : 355232 / 425151 **Carriageway Type :** 3 - Dual carriageway **Lighting Condition :** 3 - Daylight: street lighting unknown
First Road : A582 : Lostock Lane **Speed Limit :** 70 **Junction Type :** 9 - Other **Weather Condition :** 1 - Fine without high winds
Second Road : U13536 : Todd Lane **Junction Control :** 4 - Give way or uncontrolled **Surface Condition :** 1 - Dry
Distance : 20 **Direction :** 7 - West **Human Control :** 0 - None within 50 metres **Special Condition :** 1 - Automatic traffic signal out
Building No : **Name :** **Physical Facility :** 0 - No Physical crossing facility within 50 meters **Carriageway Hazard :** 0 - None
Town : Lostock Hall **Officer Attended :** Yes **Reported at Scene :** No
District : 7 - South Ribble
County : Lancashire

Nature of Accident

v1 travels east on farington road and slows for standing traffic. v2 collides with rear of v1 at low speed causing minor damage to both vehicle

Causations

No	Contributory Factor	Participant	Participant No	Confidence
1	510 - Distraction outside vehicle	Vehicle	1	Possible

Casualties

1 **Casualty Type :** 1 - Driver or rider
Severity : Slight
Gender : Female **Age :** 39
Postcode : UK
School Pupil : No **School Name :**

Vehicle No : 2

Vehicles

1 **Vehicle Type :** 9 - Car
Registration : PO55XKE
Vehicle Hit : 2 **Hit and Run :** No
Gender : Female **Age :** 67
Postcode : UK

Emergency Vehicle :
Breath Test : 5 - Driver not contacted at time of accident
Foreign Vehicle : 0 - Not a foreign registered vehicle
Journey Purpose : 1 - Journey as part of work
Movement From : 7 - West **To :** 3 - East
Manoeuvre : 4 - Slowing or stopping
Towing / Articulation : 0 - No tow or articulation

Skidding / Overturning : 0 - No skidding, jack-knifing or overturning
First Impact Point : 1 - Front
Vehicle Location : 0 - On main carriageway - not in restricted lane
Junction Location : 1 - Approaching junction or waiting / parked at junction approach
Hit in Carriageway Object : 0 - None
Leaving Carriageway : 0 - Did not leave carriageway
Hit off Carriageway Object : 0 - None

2 **Vehicle Type :** 9 - Car
Registration : PN62XBB
Vehicle Hit : 1 **Hit and Run :** No
Gender : Female **Age :** 39
Postcode : UK

Emergency Vehicle :
Breath Test : 3 - Not requested
Foreign Vehicle : 0 - Not a foreign registered vehicle
Journey Purpose : 1 - Journey as part of work
Movement From : 7 - West **To :** 3 - East
Manoeuvre : 4 - Slowing or stopping
Towing / Articulation : 0 - No tow or articulation

Skidding / Overturning : 0 - No skidding, jack-knifing or overturning
First Impact Point : 2 - Back
Vehicle Location : 0 - On main carriageway - not in restricted lane
Junction Location : 1 - Approaching junction or waiting / parked at junction approach
Hit in Carriageway Object : 0 - None
Leaving Carriageway : 0 - Did not leave carriageway
Hit off Carriageway Object : 1 - Road sign / Traffic signal

MA14

Id : 346822 **Reference No :** SC1800211 **Casualties :** 2 **Vehicles :** 5 **Severity :** Serious **Accident Date & Time :** Friday, 31 August 2018 13:48
Grid Ref : 356221 / 424416 **Carriageway Type :** 9 - Unknown **Lighting Condition :** 1 - Daylight: street lights present
First Road : M6 : M6 Junction 29 From **Speed Limit :** 70 **Junction Type :** 5 - Slip road **Weather Condition :** 1 - Fine without high winds
Second Road : M6 : M6 Junction 29 **Human Control :** 4 - Give way or uncontrolled **Surface Condition :** 1 - Dry
Distance : **Direction :** 9 - Unknown **Human Control :** 0 - None within 50 metres **Special Condition :** 0 - None
Building No : **Name :** **Physical Facility :** 0 - No Physical crossing facility within 50 meters **Carriageway Hazard :** 3 - Involvement with previous accident
Town : Farington **Officer Attended :** Yes **Reported at Scene :** Yes
District : 7 - South Ribble
County : Lancashire

Nature of Accident

vehicles involved were travelling in lane 3 of 3 on a busy motorway. vehicles ahead were slowing down and stopping due to weight of traffic. v5, v4, v3 and v2 had come to a complete stop in lane 3 of 3. v1 approached rear of queue at speed unable to stop in clear distance and collided with rear of v2 which resulted in a domino rear shunt collision.

Causations

No	Contributory Factor	Participant	Participant No	Confidence
1	405 - Failed to look properly	Vehicle	1	Definite
2	406 - Failed to judge other person's path speed	Vehicle	1	Definite
3	509 - Distraction in vehicle	Vehicle	1	Possible

Casualties

1 **Casualty Type :** 1 - Driver or rider
Severity : Serious
Gender : Female **Age :** 74
Postcode : L17 8TJ **Vehicle No :** 1
School Pupil : No **School Name :**

2 **Casualty Type :** 1 - Driver or rider
Severity : Slight
Gender : Female **Age :** 20
Postcode : DA23 8LB **Vehicle No :** 2
School Pupil : **School Name :**

Vehicles

1 **Vehicle Type :** 9 - Car **Emergency Vehicle :**
Registration : KY14EYW **Breath Test :** 2 - Negative **Skidding / Overturning :** 1 - Skidding
Vehicle Hit : 2 **Hit and Run :** No **Foreign Vehicle :** 0 - Not a foreign registered vehicle **First Impact Point :** 1 - Front
Gender : Female **Age :** 74 **Journey Purpose :** 5 - Other / Not Known **Vehicle Location :** 0 - On main carriageway - not in restricted lane
Postcode : L17 8TJ **Movement From :** 6 - South West **To :** 2 - North East **Junction Location :** 2 - Cleared junction or waiting / parked at junction exit
Manoeuvre : 18 - Going ahead other **Hit in Carriageway Object :** 0 - None
Towing / Articulation : 0 - No tow or articulation **Leaving Carriageway :** 0 - Did not leave carriageway
Hit off Carriageway Object : 0 - None

MA14

Id : 346822 Reference No : SC1800211

Vehicles

2	Vehicle Type : 9 - Car Registration : BN62FBB Vehicle Hit : 3 Hit and Run : No Gender : Female Age : 20 Postcode : DA23 8LB	Emergency Vehicle : Breath Test : 2 - Negative Foreign Vehicle : 0 - Not a foreign registered vehicle Journey Purpose : 5 - Other / Not Known Movement From : 6 - South West To : 2 - North East Manoeuvre : 3 - Waiting to go ahead but held up Towing / Articulation : 0 - No tow or articulation	Skidding / Overturning : 0 - No skidding, jack-knifing or overturning First Impact Point : 2 - Back Vehicle Location : 0 - On main carriageway - not in restricted lane Junction Location : 2 - Cleared junction or waiting / parked at junction exit Hit in Carriageway Object : 0 - None Leaving Carriageway : 0 - Did not leave carriageway Hit off Carriageway Object : 0 - None
3	Vehicle Type : 9 - Car Registration : DP67APF Vehicle Hit : 4 Hit and Run : No Gender : Male Age : 36 Postcode : CA1 3GQ	Emergency Vehicle : Breath Test : 2 - Negative Foreign Vehicle : 0 - Not a foreign registered vehicle Journey Purpose : 2 - Commuting to / from work Movement From : 6 - South West To : 2 - North East Manoeuvre : 3 - Waiting to go ahead but held up Towing / Articulation : 0 - No tow or articulation	Skidding / Overturning : 0 - No skidding, jack-knifing or overturning First Impact Point : 2 - Back Vehicle Location : 0 - On main carriageway - not in restricted lane Junction Location : 2 - Cleared junction or waiting / parked at junction exit Hit in Carriageway Object : 0 - None Leaving Carriageway : 0 - Did not leave carriageway Hit off Carriageway Object : 0 - None
4	Vehicle Type : 9 - Car Registration : DU56ENC Vehicle Hit : 5 Hit and Run : No Gender : Male Age : 63 Postcode : L18 3HY	Emergency Vehicle : Breath Test : 2 - Negative Foreign Vehicle : 0 - Not a foreign registered vehicle Journey Purpose : 5 - Other / Not Known Movement From : 6 - South West To : 2 - North East Manoeuvre : 3 - Waiting to go ahead but held up Towing / Articulation : 0 - No tow or articulation	Skidding / Overturning : 0 - No skidding, jack-knifing or overturning First Impact Point : 2 - Back Vehicle Location : 0 - On main carriageway - not in restricted lane Junction Location : 2 - Cleared junction or waiting / parked at junction exit Hit in Carriageway Object : 0 - None Leaving Carriageway : 0 - Did not leave carriageway Hit off Carriageway Object : 0 - None
5	Vehicle Type : 9 - Car Registration : NV67KDF Vehicle Hit : Hit and Run : No Gender : Female Age : 49 Postcode : M28 2NQ	Emergency Vehicle : Breath Test : 2 - Negative Foreign Vehicle : 0 - Not a foreign registered vehicle Journey Purpose : 5 - Other / Not Known Movement From : 6 - South West To : 2 - North East Manoeuvre : 3 - Waiting to go ahead but held up Towing / Articulation : 0 - No tow or articulation	Skidding / Overturning : 0 - No skidding, jack-knifing or overturning First Impact Point : 2 - Back Vehicle Location : 0 - On main carriageway - not in restricted lane Junction Location : 2 - Cleared junction or waiting / parked at junction exit Hit in Carriageway Object : 0 - None Leaving Carriageway : 0 - Did not leave carriageway Hit off Carriageway Object : 0 - None

MA14

Id : 347866 **Reference No :** SA1800414 **Casualties :** 2 **Vehicles :** 2 **Severity :** Slight **Accident Date & Time :** Monday, 1 October 2018 20:26
Grid Ref : 355683 / 425269 **Carriageway Type :** 3 - Dual carriageway **Lighting Condition :** 6 - Darkness: no street lighting
First Road : A6 : London Way **Speed Limit :** 70 **Junction Type :** 1 - Roundabout **Weather Condition :** 2 - Raining without high winds
Second Road : A6 : London Way **Junction Control :** 2 - Automatic traffic signal **Surface Condition :** 2 - Wet / Damp
Distance : **Direction :** 9 - Unknown **Human Control :** 0 - None within 50 metres **Special Condition :** 0 - None
Building No : **Name :** **Physical Facility :** 0 - No Physical crossing facility within 50 meters **Carriageway Hazard :** 0 - None
Town : Bamber Bridge **Officer Attended :** Yes **Reported at Scene :** Yes
District : 7 - South Ribble
County : Lancashire

Nature of Accident

vehicle 2 travelling on main road onto roundabout taking 3rd exit on multi lane roundabout in the lane to take direction of lostock hall. vehicle 1 has been alongside vehicle 2 on its nearside and has got confused with which exit she needs and has cut across vehicle 2 colliding with the nearside of vehicle 2.

Causations

No	Contributory Factor	Participant	Participant No	Confidence
1	403 - Poor turn or manoeuvre	Vehicle	1	Definite

Casualties

1 **Casualty Type :** 1 - Driver or rider
Severity : Slight
Gender : Female **Age :** 22
Postcode : PR2 6DX **Vehicle No :** 1
School Pupil : No **School Name :**

2 **Casualty Type :** 1 - Driver or rider
Severity : Slight
Gender : Female **Age :** 45
Postcode : FY2 0NG **Vehicle No :** 2
School Pupil : No **School Name :**

Vehicles

1	Vehicle Type : 9 - Car Registration : DL60NPC Vehicle Hit : 2 Hit and Run : No Gender : Female Age : 22 Postcode : PR2 6DX	Emergency Vehicle : Breath Test : 2 - Negative Foreign Vehicle : 0 - Not a foreign registered vehicle Journey Purpose : 5 - Other / Not Known Movement From : 3 - East To : 7 - West Manoeuvre : 12 - Changing lane to right Towing / Articulation : 0 - No tow or articulation	Skidding / Overturning : 0 - No skidding, jack-knifing or overturning First Impact Point : 3 - Offside Vehicle Location : 0 - On main carriageway - not in restricted lane Junction Location : 3 - Leaving roundabout Hit in Carriageway Object : 0 - None Leaving Carriageway : 0 - Did not leave carriageway Hit off Carriageway Object : 0 - None
2	Vehicle Type : 9 - Car Registration : N583HFS Vehicle Hit : 1 Hit and Run : No Gender : Female Age : 45 Postcode : FY2 0NG	Emergency Vehicle : Breath Test : 2 - Negative Foreign Vehicle : 0 - Not a foreign registered vehicle Journey Purpose : 5 - Other / Not Known Movement From : 1 - North To : 7 - West Manoeuvre : 16 - Going ahead left hand bend Towing / Articulation : 0 - No tow or articulation	Skidding / Overturning : 0 - No skidding, jack-knifing or overturning First Impact Point : 1 - Front Vehicle Location : 0 - On main carriageway - not in restricted lane Junction Location : 3 - Leaving roundabout Hit in Carriageway Object : 0 - None Leaving Carriageway : 0 - Did not leave carriageway Hit off Carriageway Object : 0 - None

MA14

Id : 348140 **Reference No :** SC1800242 **Casualties :** 4 **Vehicles :** 2 **Severity :** Serious **Accident Date & Time :** Friday, 28 September 2018 18:00
Grid Ref : 355013 / 424226 **Carriageway Type :** 6 - Single carriageway **Lighting Condition :** 1 - Daylight: street lights present
First Road : A5083 : Stanifield Lane **Speed Limit :** 60 **Junction Type :** 0 - Not at or within 20 meters of junction **Weather Condition :** 1 - Fine without high winds
Second Road : U5831 : Fowler Lane **Junction Control :** - **Surface Condition :** 1 - Dry
Distance : 50 **Direction :** 1 - North **Human Control :** 0 - None within 50 metres **Special Condition :** 0 - None
Building No : **Name :** **Physical Facility :** 0 - No Physical crossing facility within 50 meters **Carriageway Hazard :** 0 - None
Town : Farington **Officer Attended :** Yes **Reported at Scene :** Yes
District : 7 - South Ribble
County : Lancashire

Nature of Accident

v1 has been travelling along the a5083 from a north to south direction. there is a possibility that the driver has been distracted by using his mobile phone. v1 has then tried to avoid a car breaking in front of him and swerved into oncoming direction of v2 which has been travelling in opposition direction

Causations

No	Contributory Factor	Participant	Participant No	Confidence
1	508 - Driver using mobile phone	Vehicle	1	Definite

Casualties

1	Casualty Type : 1 - Driver or rider Severity : Slight Gender : Male Age : 34 Postcode : PR8 3AW Vehicle No : 1 School Pupil : No School Name :
2	Casualty Type : 1 - Driver or rider Severity : Serious Gender : Female Age : 44 Postcode : PR26 7UZ Vehicle No : 2 School Pupil : School Name :
3	Casualty Type : 2 - Vehicle or pillion passenger Severity : Slight Gender : Male Age : 11 Postcode : PR26 7UZ Vehicle No : 2 School Pupil : School Name : N/A Passenger Car : 1 - Front seat passenger
4	Casualty Type : 2 - Vehicle or pillion passenger Severity : Slight Gender : Male Age : 14 Postcode : PR26 7UZ Vehicle No : 2 School Pupil : School Name : N/A Passenger Car : 1 - Front seat passenger

MA14

Id : 348140

Reference No : SC1800242

Vehicles

1 **Vehicle Type** : 9 - Car
Registration : YC57JNZ
Vehicle Hit : 2 **Hit and Run** : No
Gender : Male **Age** : 34
Postcode : PR8 3AW

Emergency Vehicle :
Breath Test : 2 - Negative
Foreign Vehicle : 0 - Not a foreign registered vehicle
Journey Purpose : 2 - Commuting to / from work
Movement From : 1 - North **To** : 5 - South
Manoeuvre : 18 - Going ahead other
Towing / Articulation : 0 - No tow or articulation

Skidding / Overturning : 0 - No skidding, jack-knifing or overturning
First Impact Point : 1 - Front
Vehicle Location : 0 - On main carriageway - not in restricted lane
Junction Location : 0 - Not at, or within 20 metres of, junction
Hit in Carriageway Object : 0 - None
Leaving Carriageway : 0 - Did not leave carriageway
Hit off Carriageway Object : 0 - None

2 **Vehicle Type** : 9 - Car
Registration : BX15XNB
Vehicle Hit : 1 **Hit and Run** : No
Gender : Female **Age** : 44
Postcode : PR26 7UZ

Emergency Vehicle :
Breath Test : 2 - Negative
Foreign Vehicle : 0 - Not a foreign registered vehicle
Journey Purpose : 5 - Other / Not Known
Movement From : 5 - South **To** : 1 - North
Manoeuvre : 18 - Going ahead other
Towing / Articulation : 0 - No tow or articulation

Skidding / Overturning : 0 - No skidding, jack-knifing or overturning
First Impact Point : 1 - Front
Vehicle Location : 0 - On main carriageway - not in restricted lane
Junction Location : 0 - Not at, or within 20 metres of, junction
Hit in Carriageway Object : 0 - None
Leaving Carriageway : 0 - Did not leave carriageway
Hit off Carriageway Object : 0 - None

MA14

Id : 348157 **Reference No :** SC1800260 **Casualties :** 3 **Vehicles :** 2 **Severity :** Serious **Accident Date & Time :** Monday, 25 June 2018 15:10
Grid Ref : 355874 / 424051 **Carriageway Type :** 6 - Single carriageway **Lighting Condition :** 1 - Daylight: street lights present
First Road : A49 : Wigan Road **Speed Limit :** 60 **Junction Type :** 8 - Using private drive or entrance **Weather Condition :** 1 - Fine without high winds
Second Road : A49 : Wigan Road **Human Control :** 4 - Give way or uncontrolled **Surface Condition :** 1 - Dry
Distance : **Direction :** 9 - Unknown **Physical Facility :** 0 - No Physical crossing facility within 50 meters **Special Condition :** 0 - None
Building No : **Name :** **Officer Attended :** Yes **Carriageway Hazard :** 0 - None
Town : Cuerden **Reported at Scene :** Yes
District : 9 - Chorley
County : Lancashire

Nature of Accident

vehicle 1 was travelling on wigan road from leyland in the direction of bamber bridge following behind vehicle 2. vehicle 2 has slowed and indicated to turn to the offside into cuerdon valley car park. vehicle 1 has failed to see this or react and has driven without breaking into rear of vehicle 2 causing both vehicles to travel past the car park entrance and onto the nearside kerb colliding with some temporary fencing

Causations

No	Contributory Factor	Participant	Participant No	Confidence
1	307 - Travelling too fast for conditions	Vehicle	1	Definite
2	308 - Following too close	Vehicle	1	Definite
3	405 - Failed to look properly	Vehicle	1	Definite
4	406 - Failed to judge other person's path speed	Vehicle	1	Definite
5	509 - Distraction in vehicle	Vehicle	1	Possible
6	408 - Sudden braking	Vehicle	2	Possible

Casualties

1	Casualty Type : 1 - Driver or rider Severity : Slight Gender : Male Age : 26 Postcode : BB11 2PA Vehicle No : 1 School Pupil : No School Name :
2	Casualty Type : 1 - Driver or rider Severity : Serious Gender : Male Age : 36 Postcode : PR5 4BS Vehicle No : 2 School Pupil : No School Name :
3	Casualty Type : 2 - Vehicle or pillion passenger Severity : Slight Passenger Gender : Male Age : 25 Car : 1 - Front seat passenger Postcode : BB11 2PA Vehicle No : 1 School Pupil : No School Name :

MA14

Id : 348157 Reference No : SC1800260

Vehicles

- | | | | |
|---|--|--|---|
| 1 | <p>Vehicle Type : 19 - Goods vehicle 3.5 tonnes maximum gross weight (mgw) and under
Registration : LT67HVK
Vehicle Hit : 2 Hit and Run : No
Gender : Male Age : 26
Postcode : BB11 2PA</p> | <p>Emergency Vehicle :
Breath Test : 2 - Negative
Foreign Vehicle : 0 - Not a foreign registered vehicle
Journey Purpose : 1 - Journey as part of work
Movement From : 5 - South To : 1 - North
Manoeuvre : 18 - Going ahead other
Towing / Articulation : 0 - No tow or articulation</p> | <p>Skidding / Overturning : 0 - No skidding, jack-knifing or overturning
First Impact Point : 1 - Front
Vehicle Location : 0 - On main carriageway - not in restricted lane
Junction Location : 1 - Approaching junction or waiting / parked at junction approach
Hit in Carriageway Object : 0 - None
Leaving Carriageway : 1 - Left carriageway nearside
Hit off Carriageway Object : 0 - None</p> |
| 2 | <p>Vehicle Type : 9 - Car
Registration : PK66WTM
Vehicle Hit : 1 Hit and Run : No
Gender : Male Age : 36
Postcode : PR5 4BS</p> | <p>Emergency Vehicle :
Breath Test : 2 - Negative
Foreign Vehicle : 0 - Not a foreign registered vehicle
Journey Purpose : 5 - Other / Not Known
Movement From : 5 - South To : 1 - North
Manoeuvre : 10 - Waiting to turn right
Towing / Articulation : 0 - No tow or articulation</p> | <p>Skidding / Overturning : 0 - No skidding, jack-knifing or overturning
First Impact Point : 2 - Back
Vehicle Location : 0 - On main carriageway - not in restricted lane
Junction Location : 1 - Approaching junction or waiting / parked at junction approach
Hit in Carriageway Object : 0 - None
Leaving Carriageway : 1 - Left carriageway nearside
Hit off Carriageway Object : 0 - None</p> |

MA14

Id : 349169 **Reference No :** SC1800295 **Casualties :** 3 **Vehicles :** 2 **Severity :** Slight **Accident Date & Time :** Friday, 23 November 2018 19:00
Grid Ref : 356117 / 424933 **Carriageway Type :** 6 - Single carriageway **Lighting Condition :** 6 - Darkness: no street lighting
First Road : A49 : Wigan Road **Speed Limit :** 60 **Junction Type :** 0 - Not at or within 20 meters of junction **Weather Condition :** 1 - Fine without high winds
Second Road : A6 : Lostock Lane **Junction Control :** - **Surface Condition :** 1 - Dry
Distance : 400 **Direction :** 1 - North **Human Control :** 0 - None within 50 metres **Special Condition :** 0 - None
Building No : **Name :** **Physical Facility :** 0 - No Physical crossing facility within 50 meters **Carriageway Hazard :** 0 - None
Town : Bamber Bridge **Officer Attended :** Yes **Reported at Scene :** Yes
District : 7 - South Ribble
County : Lancashire

Nature of Accident

both vehicles involved in the collision have been travelling in opposite directions along wigan road, bamber bridge. the peugeot 406 has turned right into oncoming peugeot 107 resulting in both vehicles colliding.

Causations

No	Contributory Factor	Participant	Participant No	Confidence
1	405 - Failed to look properly	Vehicle	1	Definite

Casualties

1 **Casualty Type :** 1 - Driver or rider
Severity : Slight
Gender : Male **Age :** 55
Postcode : PR1 4JE **Vehicle No :** 1
School Pupil : No **School Name :**

2 **Casualty Type :** 1 - Driver or rider
Severity : Slight
Gender : Male **Age :** 22
Postcode : PR54QU **Vehicle No :** 2
School Pupil : **School Name :**

3 **Casualty Type :** 2 - Vehicle or pillion passenger
Severity : Slight **Passenger**
Gender : Male **Age :** 27 **Car :** 1 - Front seat passenger
Postcode : PR1 9EH **Vehicle No :** 2
School Pupil : **School Name :** Not Applicable

Vehicles

1 **Vehicle Type :** 9 - Car **Emergency Vehicle :**
Registration : PL53ZVO **Breath Test :** 2 - Negative **Skidding / Overturning :** 0 - No skidding, jack-knifing or overturning
Vehicle Hit : 2 **Hit and Run :** No **Foreign Vehicle :** 0 - Not a foreign registered vehicle **First Impact Point :** 1 - Front
Gender : Male **Age :** 55 **Journey Purpose :** 5 - Other / Not Known **Vehicle Location :** 0 - On main carriageway - not in restricted lane
Postcode : PR1 4JE **Movement From :** 5 - South **To :** 1 - North **Junction Location :** 0 - Not at, or within 20 metres of, junction
Manoeuvre : 9 - Turning right **Hit in Carriageway Object :** 0 - None
Towing / Articulation : 0 - No tow or articulation **Leaving Carriageway :** 0 - Did not leave carriageway
Hit off Carriageway Object : 0 - None

MA14

Id : 349169

Reference No : SC1800295

Vehicles

2

Vehicle Type : 9 - Car

Registration : YR06SYC

Vehicle Hit : 1 **Hit and Run** : No

Gender : Male **Age** : 22

Postcode : PR54QU

Emergency Vehicle :

Breath Test : 6 - Not provided (medical reasons)

Foreign Vehicle : 0 - Not a foreign registered vehicle

Journey Purpose : 5 - Other / Not Known

Movement From : 1 - North **To** : 5 - South

Manoeuvre : 18 - Going ahead other

Towing / Articulation : 0 - No tow or articulation

Skidding / Overturning : 0 - No skidding, jack-knifing or overturning

First Impact Point : 1 - Front

Vehicle Location : 0 - On main carriageway - not in restricted lane

Junction Location : 0 - Not at, or within 20 metres of, junction

Hit in Carriageway Object : 0 - None

Leaving Carriageway : 0 - Did not leave carriageway

Hit off Carriageway Object : 0 - None

MA14

Id : 349173 **Reference No :** SC1800299 **Casualties :** 2 **Vehicles :** 3 **Severity :** Slight **Accident Date & Time :** Wednesday, 19 December 2018 13:35
Grid Ref : 356628 / 424547 **Carriageway Type :** 9 - Unknown **Lighting Condition :** 1 - Daylight: street lights present
First Road : M65 : M65 Junction 1 To **Speed Limit :** 70 **Junction Type :** 5 - Slip road **Weather Condition :** 1 - Fine without high winds
Second Road : M65 : M65 Junction 1 **Junction Control :** 4 - Give way or uncontrolled **Surface Condition :** 1 - Dry
Distance : **Direction :** 9 - Unknown **Human Control :** 0 - None within 50 metres **Special Condition :** 0 - None
Building No : **Name :** **Physical Facility :** 0 - No Physical crossing facility within 50 meters **Carriageway Hazard :** 0 - None
Town : Cuerden **Officer Attended :** Yes **Reported at Scene :** Yes
District : 9 - Chorley
County : Lancashire

Nature of Accident

vehicle 1 was joining the eastbound m65 on the offside lane of the entry slip road. the driver realises that there is a lorry in lane 1 and can't get across. the driver then brings her car to a virtual stop on the slip road. vehicle 2 realises that vehicle 1 has come to a stop and manages to take evasive action. vehicle 3 also takes evasive action but is unable to avoid colliding with the back of vehicle 2. driver of vehicle 3 loses control of his vehicle and collides with central reservation before coming to a stop in lane 2.

Causations

No	Contributory Factor	Participant	Participant No	Confidence
1	406 - Failed to judge other person's path speed	Vehicle	1	Definite
2	603 - Nervous, uncertain or panic	Vehicle	1	Definite
3	405 - Failed to look properly	Vehicle	1	Definite
4	308 - Following too close	Vehicle	3	Definite

Casualties

1 **Casualty Type :** 1 - Driver or rider
Severity : Slight
Gender : Male **Age :** 20
Postcode : WN2 1SB
School Pupil : No **School Name :**

2 **Casualty Type :** 2 - Vehicle or pillion passenger
Severity : Slight
Gender : Female **Age :** 22
Postcode : WN5 9QE
School Pupil : No **School Name :**

Vehicle No : 2
Passenger
Car : 1 - Front seat passenger
Vehicle No : 2

Vehicles

1 **Vehicle Type :** 9 - Car
Registration : PN59RRZ
Vehicle Hit : **Hit and Run :** No
Gender : Female **Age :** 25
Postcode : TR13 9HB

Emergency Vehicle :
Breath Test : 2 - Negative
Foreign Vehicle : 0 - Not a foreign registered vehicle
Journey Purpose : 5 - Other / Not Known
Movement From : 7 - West **To :** 3 - East
Manoeuvre : 4 - Slowing or stopping
Towing / Articulation : 0 - No tow or articulation

Skidding / Overturning : 0 - No skidding, jack-knifing or overturning
First Impact Point : 0 - Did not impact
Vehicle Location : 0 - On main carriageway - not in restricted lane
Junction Location : 7 - Entering from slip road
Hit in Carriageway Object : 0 - None
Leaving Carriageway : 0 - Did not leave carriageway
Hit off Carriageway Object : 0 - None

MA14

Id : 349173

Reference No : SC1800299

Vehicles

2 **Vehicle Type :** 9 - Car
Registration : SS16LGO
Vehicle Hit : 3 **Hit and Run :** No
Gender : Male **Age :** 20
Postcode : WN2 1SB

Emergency Vehicle :
Breath Test : 2 - Negative
Foreign Vehicle : 0 - Not a foreign registered vehicle
Journey Purpose : 5 - Other / Not Known
Movement From : 7 - West **To :** 3 - East
Manoeuvre : 18 - Going ahead other
Towing / Articulation : 0 - No tow or articulation

Skidding / Overturning : 0 - No skidding, jack-knifing or overturning
First Impact Point : 2 - Back
Vehicle Location : 0 - On main carriageway - not in restricted lane
Junction Location : 7 - Entering from slip road
Hit in Carriageway Object : 0 - None
Leaving Carriageway : 0 - Did not leave carriageway
Hit off Carriageway Object : 0 - None

3 **Vehicle Type :** 9 - Car
Registration : MT63MBF
Vehicle Hit : 2 **Hit and Run :** No
Gender : Male **Age :** 31
Postcode : PR7 5AF

Emergency Vehicle :
Breath Test : 2 - Negative
Foreign Vehicle : 0 - Not a foreign registered vehicle
Journey Purpose : 5 - Other / Not Known
Movement From : 7 - West **To :** 3 - East
Manoeuvre : 18 - Going ahead other
Towing / Articulation : 0 - No tow or articulation

Skidding / Overturning : 0 - No skidding, jack-knifing or overturning
First Impact Point : 1 - Front
Vehicle Location : 0 - On main carriageway - not in restricted lane
Junction Location : 7 - Entering from slip road
Hit in Carriageway Object : 0 - None
Leaving Carriageway : 4 - Left carriageway offside onto central reservation
Hit off Carriageway Object : 0 - None

MA14

Id : 350343 **Reference No :** SA1800561 **Casualties :** 1 **Vehicles :** 3 **Severity :** Slight **Accident Date & Time :** Thursday, 13 December 2018 19:25
Grid Ref : 356589 / 424736 **Carriageway Type :** 9 - Unknown **Lighting Condition :** 4 - Darkness: street lights present and lit
First Road : M6 : M6 Through Junction **Speed Limit :** 70 **Junction Type :** 0 - Not at or within 20 meters of junction **Weather Condition :** 1 - Fine without high winds
Second Road : M6 : M6 Through **Junction Control :** - **Surface Condition :** 1 - Dry
Distance : 100 **Direction :** 1 - North **Human Control :** 0 - None within 50 metres **Special Condition :** 0 - None
Building No : **Name :** 344.2 **Physical Facility :** 0 - No Physical crossing facility within 50 meters **Carriageway Hazard :** 0 - None
Town : Bamber Bridge **Officer Attended :** Yes **Reported at Scene :** Yes
District : 7 - South Ribble
County : Lancashire

Nature of Accident

v1 daf hgv has been travelling in lane 2 of the northbound carriageway of the m6 near to junction 29 when the driver has begun to move towards lane 1. the driver of v1 has failed to notice v2 mazda in lane 1 which may well have been in his 'blind spot'. the front of v1 collides with the rear offside of v2 which in turn loses control crossing into lane 3 and colliding with front nearside of v3 peugeot mpv. v2 then continues spinning out of control before coming to rest on hard shoulder.

Causations

No	Contributory Factor	Participant	Participant No	Confidence
1	405 - Failed to look properly	Vehicle	1	Possible
2	710 - Vehicle blind spot	Vehicle	1	Definite

Casualties

1 **Casualty Type :** 1 - Driver or rider
Severity : Slight
Gender : Female **Age :** 67
Postcode : FY53EN **Vehicle No :** 2
School Pupil : No **School Name :**

Vehicles

1	Vehicle Type : 21 - Goods vehicle 7.5 tonnes mgw and over Registration : FJ63CZP Vehicle Hit : 2 Hit and Run : No Gender : Male Age : 35 Postcode : CH48TB	Emergency Vehicle : Breath Test : 2 - Negative Foreign Vehicle : 0 - Not a foreign registered vehicle Journey Purpose : 1 - Journey as part of work Movement From : 6 - South West To : 2 - North East Manoeuvre : 11 - Changing lane to left Towing / Articulation : 1 - Articulated Vehicle	Skidding / Overturning : 0 - No skidding, jack-knifing or overturning First Impact Point : 1 - Front Vehicle Location : 0 - On main carriageway - not in restricted lane Junction Location : 0 - Not at, or within 20 metres of, junction Hit in Carriageway Object : 0 - None Leaving Carriageway : 0 - Did not leave carriageway Hit off Carriageway Object : 0 - None
2	Vehicle Type : 9 - Car Registration : KR11JYF Vehicle Hit : 3 Hit and Run : No Gender : Female Age : 67 Postcode : FY53EN	Emergency Vehicle : Breath Test : 2 - Negative Foreign Vehicle : 0 - Not a foreign registered vehicle Journey Purpose : 5 - Other / Not Known Movement From : 6 - South West To : 2 - North East Manoeuvre : 18 - Going ahead other Towing / Articulation : 0 - No tow or articulation	Skidding / Overturning : 0 - No skidding, jack-knifing or overturning First Impact Point : 2 - Back Vehicle Location : 0 - On main carriageway - not in restricted lane Junction Location : 0 - Not at, or within 20 metres of, junction Hit in Carriageway Object : 0 - None Leaving Carriageway : 1 - Left carriageway nearside Hit off Carriageway Object : 0 - None

MA14

Id : 350343

Reference No : SA1800561

Vehicles

3

Vehicle Type : 9 - Car

Registration : HW12DHV

Vehicle Hit : 2 **Hit and Run** : No

Gender : Female **Age** : 30

Postcode :

Emergency Vehicle :

Breath Test : 2 - Negative

Foreign Vehicle : 0 - Not a foreign registered vehicle

Journey Purpose : 5 - Other / Not Known

Movement From : 6 - South West **To** : 2 - North East

Manoeuvre : 18 - Going ahead other

Towing / Articulation : 0 - No tow or articulation

Skidding / Overturning : 0 - No skidding, jack-knifing or overturning

First Impact Point : 4 - Nearside

Vehicle Location : 0 - On main carriageway - not in restricted lane

Junction Location : 0 - Not at, or within 20 metres of, junction

Hit in Carriageway Object : 0 - None

Leaving Carriageway : 0 - Did not leave carriageway

Hit off Carriageway Object : 0 - None

MA14

Id : 350377 **Reference No :** SA1800596 **Casualties :** 1 **Vehicles :** 2 **Severity :** Slight **Accident Date & Time :** Friday, 27 July 2018 14:10
Grid Ref : 355919 / 425178 **Carriageway Type :** 2 - One way street **Lighting Condition :** 1 - Daylight: street lights present
First Road : A6 : Lostock Lane **Speed Limit :** 40 **Junction Type :** 9 - Other **Weather Condition :** 1 - Fine without high winds
Second Road : U22318 : Cuerden Way **Junction Control :** 2 - Automatic traffic signal **Surface Condition :** 1 - Dry
Distance : **Direction :** 9 - Unknown **Human Control :** 0 - None within 50 metres **Special Condition :** 0 - None
Building No : **Name :** **Physical Facility :** 0 - No Physical crossing facility within 50 meters **Carriageway Hazard :** 0 - None
Town : Bamber Bridge **Officer Attended :** Yes **Reported at Scene :** No
District : 7 - South Ribble
County : Lancashire

Nature of Accident

vehicle two waiting at a junction to turn right in which vehicle one was approaching from behind and appeared to be rolling towards vehicle two. vehicle two has failed to stop and made contact with vehicle one causing no damage. driver of vehicle one states he pressed accelerator rather than brakes.

Causations

No	Contributory Factor	Participant	Participant No	Confidence
1	403 - Poor turn or manoeuvre	Vehicle	1	Possible

Casualties

1 **Casualty Type :** 1 - Driver or rider
Severity : Slight
Gender : Male **Age :** 0
Postcode : PR1 5SE
School Pupil : No **School Name :**

Vehicle No : 2

Vehicles

1 **Vehicle Type :** 9 - Car
Registration : 9600MD
Vehicle Hit : 2 **Hit and Run :** No
Gender : Male **Age :** 73
Postcode : PR4 0ZA

Emergency Vehicle :
Breath Test : 5 - Driver not contacted at time of accident
Foreign Vehicle : 0 - Not a foreign registered vehicle
Journey Purpose : 5 - Other / Not Known
Movement From : 7 - West **To :** 7 - West
Manoeuvre : 4 - Slowing or stopping
Towing / Articulation : 0 - No tow or articulation

Skidding / Overturning : 0 - No skidding, jack-knifing or overturning
First Impact Point : 1 - Front
Vehicle Location : 0 - On main carriageway - not in restricted lane
Junction Location : 1 - Approaching junction or waiting / parked at junction approach
Hit in Carriageway Object : 0 - None
Leaving Carriageway : 0 - Did not leave carriageway
Hit off Carriageway Object : 0 - None

2 **Vehicle Type :** 9 - Car
Registration : S444BSK
Vehicle Hit : 1 **Hit and Run :** No
Gender : Male **Age :**
Postcode : PR1 5SE

Emergency Vehicle :
Breath Test : 5 - Driver not contacted at time of accident
Foreign Vehicle : 0 - Not a foreign registered vehicle
Journey Purpose : 5 - Other / Not Known
Movement From : 7 - West **To :** 7 - West
Manoeuvre : 3 - Waiting to go ahead but held up
Towing / Articulation : 0 - No tow or articulation

Skidding / Overturning : 0 - No skidding, jack-knifing or overturning
First Impact Point : 0 - Did not impact
Vehicle Location : 0 - On main carriageway - not in restricted lane
Junction Location : 1 - Approaching junction or waiting / parked at junction approach
Hit in Carriageway Object : 0 - None
Leaving Carriageway : 0 - Did not leave carriageway
Hit off Carriageway Object : 0 - None

MA14

Id : 350452 **Reference No :** SC1800319 **Casualties :** 1 **Vehicles :** 1 **Severity :** Slight **Accident Date & Time :** Thursday, 13 December 2018 20:40
Grid Ref : 355222 / 423792 **Carriageway Type :** 6 - Single carriageway **Lighting Condition :** 4 - Darkness: street lights present and lit
First Road : U5455 : Bristol Avenue **Speed Limit :** 30 **Junction Type :** 0 - Not at or within 20 meters of junction **Weather Condition :** 1 - Fine without high winds
Second Road : A5083 : Lydiate Lane **Junction Control :** - **Surface Condition :** 1 - Dry
Distance : 20 **Direction :** 1 - North **Human Control :** 0 - None within 50 metres **Special Condition :** 0 - None
Building No : **Name :** 129 BRISTOL **Physical Facility :** 0 - No Physical crossing facility within 50 meters **Carriageway Hazard :** 0 - None
Town : Farington **Officer Attended :** Yes **Reported at Scene :** Yes
District : 7 - South Ribble
County : Lancashire

Nature of Accident

driver of the vehicle has been driving home and was coming along bristol avenue. the driver was approximately 4 doors away from home, when the driver had a funny turn with her vision. the driver had an appointment booked for the next day. the driver has then pulled over and when she has pulled over she mounted the kerb and knocked over a pedestrian. the pedestrian has then fell on to the bonnet and onto the floor sustaining a bump/cut to his head and a graze to his ankle. the driver has stayed at the scene and the pedestrian seeked medical help.

Causations

No	Contributory Factor	Participant	Participant No	Confidence
1	405 - Failed to look properly	Vehicle	1	Possible

Casualties

1 **Casualty Type :** 3 - Pedestrian
Severity : Slight
Gender : Male **Age :** 60
Postcode : PR25 4RH
School Pupil : No **School Name :** N/A

Pedestrian
Location : 6 - On footway or verge
Movement : 7 - Walking along in carriageway - facing traffic
Direction : 1 - North
Vehicle No : 1

Vehicles

1 **Vehicle Type :** 9 - Car
Registration : PK18JWY
Vehicle Hit : **Hit and Run :** No
Gender : Female **Age :** 59
Postcode : PR25 4QZ

Emergency Vehicle :
Breath Test : 2 - Negative
Foreign Vehicle : 0 - Not a foreign registered vehicle
Journey Purpose : 5 - Other / Not Known
Movement From : 1 - North **To :** 5 - South
Manoeuvre : 18 - Going ahead other
Towing / Articulation : 0 - No tow or articulation

Skidding / Overturning : 0 - No skidding, jack-knifing or overturning
First Impact Point : 1 - Front
Vehicle Location : 0 - On main carriageway - not in restricted lane
Junction Location : 0 - Not at, or within 20 metres of, junction
Hit in Carriageway Object : 0 - None
Leaving Carriageway : 1 - Left carriageway nearside
Hit off Carriageway Object : 0 - None

MA14

Id : 350740 **Reference No :** SA1800475 **Casualties :** 1 **Vehicles :** 2 **Severity :** Slight **Accident Date & Time :** Monday, 29 October 2018 07:39
Grid Ref : 356245 / 425138 **Carriageway Type :** 2 - One way street **Lighting Condition :** 4 - Darkness: street lights present and lit
First Road : B6258 : Station Road **Speed Limit :** 30 **Junction Type :** 9 - Other **Weather Condition :** 1 - Fine without high winds
Second Road : A6 : Lostock Lane **Junction Control :** 4 - Give way or uncontrolled **Surface Condition :** 1 - Dry
Distance : **Direction :** 9 - Unknown **Human Control :** 0 - None within 50 metres **Special Condition :** 0 - None
Building No : **Name :** **Physical Facility :** 0 - No Physical crossing facility within 50 meters **Carriageway Hazard :** 0 - None
Town : Bamber Bridge **Officer Attended :** Yes **Reported at Scene :** No
District : 7 - South Ribble
County : Lancashire

Nature of Accident

on 29/10/2018 @ 16:30 hours daylight hours but restricted due to lighting reducing at the time of evening. at the junction of station road, bamber bridge and the a6. details of incident- vehicle 1 (sprinter) and vehicle 2 (motorbike) have both been in the right turning lane when veh 1 has put his van into reverse. the motorbike has been unable to get out of the way as there isn't a reverse gear on a bike. the vans bumper has gone over the top of the bike and flung the bike and the rider off injuries " the rider says he has soreness and bruising to his elbow and shoulder and attended rph on the day of the incident. i have spoken with the driver of vehicle one and he has provided the account of he was stationary at the lights at the location the driver of vehicle two has mentioned. the driver of vehicle one has said that whilst stationary at these lights, an unknown vehicle in front of him has reversed without warning. he believed this may have been a mistake of the driver

Causations

No	Contributory Factor	Participant	Participant No	Confidence
1	405 - Failed to look properly	Vehicle	1	Definite

Casualties

1 **Casualty Type :** 1 - Driver or rider
Severity : Slight
Gender : Male **Age :** 56
Postcode : **Vehicle No :** 2
School Pupil : No **School Name :**

Vehicles

1 **Vehicle Type :** 19 - Goods vehicle 3.5 tonnes maximum gross weight (mgw) and under
Registration : WX15VME
Vehicle Hit : 2 **Hit and Run :** No
Gender : Male **Age :** 35
Postcode : UK

Emergency Vehicle :
Breath Test : 5 - Driver not contacted at time of accident
Foreign Vehicle : 0 - Not a foreign registered vehicle
Journey Purpose : 1 - Journey as part of work
Movement From : 5 - South **To :** 1 - North
Manoeuvre : 1 - Reversing
Towing / Articulation : 0 - No tow or articulation

Skidding / Overturning : 0 - No skidding, jack-knifing or overturning
First Impact Point : 2 - Back
Vehicle Location : 0 - On main carriageway - not in restricted lane
Junction Location : 1 - Approaching junction or waiting / parked at junction approach
Hit in Carriageway Object : 0 - None
Leaving Carriageway : 0 - Did not leave carriageway
Hit off Carriageway Object : 0 - None

2 **Vehicle Type :** 3 - Motorcycle over 50cc and up to 125cc
Registration : RJ16EEM
Vehicle Hit : 1 **Hit and Run :** No
Gender : Male **Age :** 56
Postcode :

Emergency Vehicle :
Breath Test : 5 - Driver not contacted at time of accident
Foreign Vehicle : 0 - Not a foreign registered vehicle
Journey Purpose : 5 - Other / Not Known
Movement From : 5 - South **To :** 1 - North
Manoeuvre : 2 - Parked
Towing / Articulation : 0 - No tow or articulation

Skidding / Overturning : 0 - No skidding, jack-knifing or overturning
First Impact Point : 1 - Front
Vehicle Location : 0 - On main carriageway - not in restricted lane
Junction Location : 1 - Approaching junction or waiting / parked at junction approach
Hit in Carriageway Object : 0 - None
Leaving Carriageway : 0 - Did not leave carriageway
Hit off Carriageway Object : 0 - None

MA14

Id : 350786 **Reference No :** SC1800229 **Casualties :** 1 **Vehicles :** 2 **Severity :** Slight **Accident Date & Time :** Friday, 14 September 2018 17:00
Grid Ref : 355030 / 423810 **Carriageway Type :** 6 - Single carriageway **Lighting Condition :** 2 - Daylight: no street lighting
First Road : B5254 : Stanifield Lane **Speed Limit :** 30 **Junction Type :** 3 - T or staggered junction **Weather Condition :** 1 - Fine without high winds
Second Road : U5454 : Knowsley **Junction Control :** 4 - Give way or uncontrolled **Surface Condition :** 6 - Oil or Diesel
Distance : **Direction :** 9 - Unknown **Human Control :** 0 - None within 50 metres **Special Condition :** 0 - None
Building No : **Name :** **Physical Facility :** 0 - No Physical crossing facility within 50 meters **Carriageway Hazard :** 0 - None
Town : Farington **Officer Attended :** Yes **Reported at Scene :** Yes
District : 7 - South Ribble
County : Lancashire

Nature of Accident

at approximately 17:00hrs on 14th september 2018, vehicle 1 has been driving down stanifield lane whilst overtaking numerous vehicles. vehicle 2 has pulled out of knowsley avenue to turn right onto stanifield lane, as another vehicle has allowed him to pull out in front of them. vehicle 1 has collided with vehicle 2, as vehicle 2 pulled out. vehicle 1 has collided with the right hand side of vehicle 2's front bumper, causing the driver of vehicle 1 to be thrown off the vehicle and land in the road. details were exchanged however the driver of vehicle 1 has only stayed at scene for approximately 10 minutes and then made off on vehicle 1, not waiting for ambulance or other services. driver of vehicle 1 attended hospital on 15th september, suspected fractured/bruised ribs, no x-ray taken as not standard practice for this type of injury. both parties have contacted insurance regarding the incident

Causations

No	Contributory Factor	Participant	Participant No	Confidence
1	405 - Failed to look properly	Vehicle	1	Definite
2	405 - Failed to look properly	Vehicle	2	Definite

Casualties

1 **Casualty Type :** 1 - Driver or rider
Severity : Slight
Gender : Female **Age :** 30
Postcode : UK
School Pupil : No **School Name :**

Vehicle No : 2

Vehicles

1 **Vehicle Type :** 9 - Car
Registration : VA15NNJ
Vehicle Hit : 2 **Hit and Run :** No
Gender : Male **Age :** 67
Postcode : PR25 3SG

2 **Vehicle Type :** 3 - Motorcycle over 50cc and up to 125cc
Registration : GN05HRU
Vehicle Hit : 1 **Hit and Run :** No
Gender : Female **Age :** 30
Postcode : UK

Emergency Vehicle :
Breath Test : 5 - Driver not contacted at time of accident
Foreign Vehicle : 0 - Not a foreign registered vehicle
Journey Purpose : 5 - Other / Not Known
Movement From : 1 - North **To :** 3 - East
Manoeuvre : 9 - Turning right
Towing / Articulation : 0 - No tow or articulation

Skidding / Overturning : 0 - No skidding, jack-knifing or overturning
First Impact Point : 1 - Front
Vehicle Location : 0 - On main carriageway - not in restricted lane
Junction Location : 1 - Approaching junction or waiting / parked at junction approach
Hit in Carriageway Object : 0 - None
Leaving Carriageway : 0 - Did not leave carriageway
Hit off Carriageway Object : 0 - None

Emergency Vehicle :
Breath Test : 5 - Driver not contacted at time of accident
Foreign Vehicle : 0 - Not a foreign registered vehicle
Journey Purpose : 5 - Other / Not Known
Movement From : 3 - East **To :** 1 - North
Manoeuvre : 18 - Going ahead other
Towing / Articulation : 0 - No tow or articulation

Skidding / Overturning : 0 - No skidding, jack-knifing or overturning
First Impact Point : 1 - Front
Vehicle Location : 0 - On main carriageway - not in restricted lane
Junction Location : 1 - Approaching junction or waiting / parked at junction approach
Hit in Carriageway Object : 0 - None
Leaving Carriageway : 0 - Did not leave carriageway
Hit off Carriageway Object : 0 - None

MA14

Id : 357057 **Reference No :** 0819665 **Casualties :** 1 **Vehicles :** 1 **Severity :** Slight **Accident Date & Time :** Thursday, 7 February 2019 13:00
Grid Ref : 356515 / 425695 **Carriageway Type :** 6 - Single carriageway **Lighting Condition :** 1 - Daylight: street lights present
First Road : B6258 : **Speed Limit :** 30 **Junction Type :** 9 - Other **Weather Condition :** 1 - Fine without high winds
Second Road : U : **Junction Control :** 4 - Give way or uncontrolled **Surface Condition :** 1 - Dry
Distance : **Direction :** - **Human Control :** 1 - Control by school crossing patrol **Special Condition :** 0 - None
Building No : **Name :** **Physical Facility :** 1 - Zebra crossing **Carriageway Hazard :** 0 - None
Town : **Officer Attended :** Yes **Reported at Scene :** Yes
District : 7 - South Ribble
County :

Nature of Accident

c1 was using zebra crossing crossing from east to west between stationary cars when v1 travelling north collided with her and failed to stop

Causations

No	Contributory Factor	Participant	Participant No	Confidence
1	405 - Failed to look properly	Vehicle	1	Definite

Casualties

1 **Casualty Type :** 3 - Pedestrian
Severity : Slight
Gender : Female **Age :** 18
Postcode : PR25
School Pupil : **School Name :**

Pedestrian

Location : 1 - In carriageway, crossing on pedestrian crossing facility
Movement : 3 - Crossing from driver's offside
Direction : 7 - West
Vehicle No : 1

Vehicles

1 **Vehicle Type :** 9 - Car
Registration :
Vehicle Hit : **Hit and Run :** Yes
Gender : Not Traced **Age :** 68
Postcode : 1

Emergency Vehicle :
Breath Test : 5 - Driver not contacted at time of accident
Foreign Vehicle : -
Journey Purpose : 6 - Unknown
Movement From : 5 - South **To :** 1 - North
Manoeuvre : 18 - Going ahead other
Towing / Articulation : 0 - No tow or articulation

Skidding / Overturning : 0 - No skidding, jack-knifing or overturning
First Impact Point : 3 - Offside
Vehicle Location : 0 - On main carriageway - not in restricted lane
Junction Location : 1 - Approaching junction or waiting / parked at junction approach
Hit in Carriageway Object : 0 - None
Leaving Carriageway : 0 - Did not leave carriageway
Hit off Carriageway Object : 0 - None

MA14

Id : 357099 **Reference No :** 0823111

Grid Ref : 355201 / 423811

First Road : U :

Second Road : :

Distance : **Direction :** -

Building No : **Name :**

Town :

District : 7 - South Ribble

County :

Casualties : 1

Vehicles : 2

Severity : Slight

Accident Date & Time : Wednesday, 30 January 2019 09:50

Speed Limit : 30

Carriageway Type : 6 - Single carriageway

Junction Type : 0 - Not at or within 20 meters of junction

Junction Control : -

Human Control : 0 - None within 50 metres

Physical Facility : 0 - No Physical crossing facility within 50 meters

Officer Attended : Yes

Lighting Condition : 1 - Daylight: street lights present

Weather Condition : 3 - Snowing without high winds

Surface Condition : 4 - Frost / Ice

Special Condition : 0 - None

Carriageway Hazard : 0 - None

Reported at Scene : Yes

Nature of Accident

vehicle one a small hatch back was driving around a slight left hand bend. as there was a line of parked up vehicles to the near side vehicle one has had to manoeuvre towards the centre of the road. vehicle two a pick up was driving in the opposite direction and had pulled up to let vehicle one through. although vehicle one was travelling at low speed because of adverse cold weather conditions the road was lined with a sheet of ice that has caused the vehicle to slide out of control and collide

Causations

No Contributory Factor

1 103 - Slippery road (due to weather)

Participant	Participant No	Confidence
Vehicle	1	Definite

Casualties

1 **Casualty Type :** 1 - Driver or rider

Severity : Slight

Gender : Male **Age :** 43

Postcode : PR25

School Pupil : **School Name :**

Vehicle No : 1

Vehicles

1 **Vehicle Type :** 9 - Car

Registration :

Vehicle Hit : **Hit and Run :** No

Gender : Male **Age :** 43

Postcode : PR25

Emergency Vehicle :

Breath Test : 2 - Negative

Foreign Vehicle : -

Journey Purpose : 2 - Commuting to / from work

Movement From : 6 - South West **To :** 3 - East

Manoeuvre : 15 - Overtaking on nearside

Towing / Articulation : 0 - No tow or articulation

Skidding / Overturning : 0 - No skidding, jack-knifing or overturning

First Impact Point : 1 - Front

Vehicle Location : 0 - On main carriageway - not in restricted lane

Junction Location : 0 - Not at, or within 20 metres of, junction

Hit in Carriageway Object : 0 - None

Leaving Carriageway : 0 - Did not leave carriageway

Hit off Carriageway Object : 0 - None

2 **Vehicle Type :** 9 - Car

Registration :

Vehicle Hit : **Hit and Run :** No

Gender : Male **Age :** 47

Postcode : PR25

Emergency Vehicle :

Breath Test : 2 - Negative

Foreign Vehicle : -

Journey Purpose : 2 - Commuting to / from work

Movement From : 6 - South West **To :** 3 - East

Manoeuvre : 3 - Waiting to go ahead but held up

Towing / Articulation : 0 - No tow or articulation

Skidding / Overturning : 0 - No skidding, jack-knifing or overturning

First Impact Point : 1 - Front

Vehicle Location : 0 - On main carriageway - not in restricted lane

Junction Location : 0 - Not at, or within 20 metres of, junction

Hit in Carriageway Object : 0 - None

Leaving Carriageway : 0 - Did not leave carriageway

Hit off Carriageway Object : 0 - None

MA14

Id : 357389 **Reference No :** 0837350 **Casualties :** 1 **Vehicles :** 1 **Severity :** Serious **Accident Date & Time :** Friday, 22 February 2019 17:43
Grid Ref : 355806 / 423754 **Carriageway Type :** 6 - Single carriageway **Lighting Condition :** 1 - Daylight: street lights present
First Road : A49 : **Speed Limit :** 50 **Junction Type :** 0 - Not at or within 20 meters of junction **Weather Condition :** 8 - Other
Second Road : : **Junction Control :** - **Surface Condition :** 1 - Dry
Distance : **Direction :** - **Human Control :** 0 - None within 50 metres **Special Condition :** 0 - None
Building No : **Name :** **Physical Facility :** 0 - No Physical crossing facility within 50 meters **Carriageway Hazard :** 0 - None
Town : **Officer Attended :** Yes **Reported at Scene :** Yes
District : 9 - Chorley
County :

Nature of Accident

driver has been driving along wigan road where he has lost control of his vehicle and then clipped the pavement ending up with him and the bike landing in the road.

Causations

No	Contributory Factor	Participant	Participant No	Confidence
1	102 - Deposit on road (e.g. oil, mud, chippings)	Vehicle	1	Possible
2	605 - Learner or inexperience driver / rider	Vehicle	1	Definite
3	410 - Loss of control	Vehicle	1	Possible

Casualties

1 **Casualty Type :** 1 - Driver or rider
Severity : Serious
Gender : Male **Age :** 25
Postcode : PR1
School Pupil : **School Name :**

Vehicle No : 1

Vehicles

1 **Vehicle Type :** 97 - Motorcycle - unknown cc
Registration :
Vehicle Hit : **Hit and Run :** No
Gender : Male **Age :** 25
Postcode : PR1

Emergency Vehicle :
Breath Test : 2 - Negative
Foreign Vehicle : -
Journey Purpose : 2 - Commuting to / from work
Movement From : 5 - South **To :** 1 - North
Manoeuvre : 18 - Going ahead other
Towing / Articulation : 0 - No tow or articulation

Skidding / Overturning : 2 - Skidding and overturned
First Impact Point : 0 - Did not impact
Vehicle Location : 0 - On main carriageway - not in restricted lane
Junction Location : 0 - Not at, or within 20 metres of, junction
Hit in Carriageway Object : 10 - Kerb
Leaving Carriageway : 0 - Did not leave carriageway
Hit off Carriageway Object : 0 - None

MA14

Id : 357534 **Reference No :** 0846535 **Casualties :** 1 **Vehicles :** 2 **Severity :** Serious **Accident Date & Time :** Saturday, 27 April 2019 16:41
Grid Ref : 354875 / 425243 **Carriageway Type :** 6 - Single carriageway **Lighting Condition :** 1 - Daylight: street lights present
First Road : B5254 : **Speed Limit :** 30 **Junction Type :** 3 - T or staggered junction **Weather Condition :** 5 - Raining with high winds
Second Road : U : **Human Control :** 4 - Give way or uncontrolled **Surface Condition :** 2 - Wet / Damp
Distance : **Direction :** - **Physical Facility :** 1 - Zebra crossing **Special Condition :** 0 - None
Building No : **Name :** **Officer Attended :** Yes **Carriageway Hazard :** 0 - None
Town : **Reported at Scene :** Yes
District : 7 - South Ribble
County :

Nature of Accident

vehicle 1 had been emerging from albrighton street onto watkin lane with the intention of turning right. v1 has edged out due to limited view because of parked vehicles but stopped around 3 foot into the carriageway when she saw v2. v2 had seen v1 emerging and braked. v2 had skidded due to heavy rain and braking. rider of v2 has lost control and collided with v1

Causations

No	Contributory Factor	Participant	Participant No	Confidence
1	605 - Learner or inexperience driver / rider	Vehicle	2	Possible
2	410 - Loss of control	Vehicle	2	Definite
3	701 - Stationary or parked vehicle(s)	Vehicle	1	Definite
4	103 - Slippery road (due to weather)	Vehicle	2	Definite

Casualties

1 **Casualty Type :** 1 - Driver or rider
Severity : Serious
Gender : Male **Age :** 22
Postcode : PR5
School Pupil : **School Name :**

Vehicle No : 2

Vehicles

1 **Vehicle Type :** 9 - Car
Registration :
Vehicle Hit : **Hit and Run :** No
Gender : Female **Age :** 35
Postcode : PR1

Emergency Vehicle :
Breath Test : 2 - Negative
Foreign Vehicle : -
Journey Purpose : 2 - Commuting to / from work
Movement From : 3 - East **To :** 1 - North
Manoeuvre : 9 - Turning right
Towing / Articulation : 0 - No tow or articulation

Skidding / Overturning : 0 - No skidding, jack-knifing or overturning
First Impact Point : 1 - Front
Vehicle Location : 0 - On main carriageway - not in restricted lane
Junction Location : 8 - Mid junction - on roundabout or on main road
Hit in Carriageway Object : 0 - None
Leaving Carriageway : 0 - Did not leave carriageway
Hit off Carriageway Object : 0 - None

2 **Vehicle Type :** 97 - Motorcycle - unknown cc
Registration :
Vehicle Hit : **Hit and Run :** No
Gender : Male **Age :** 22
Postcode : PR5

Emergency Vehicle :
Breath Test : 2 - Negative
Foreign Vehicle : -
Journey Purpose : 5 - Other / Not Known
Movement From : 1 - North **To :** 5 - South
Manoeuvre : 18 - Going ahead other
Towing / Articulation : 0 - No tow or articulation

Skidding / Overturning : 1 - Skidding
First Impact Point : 2 - Back
Vehicle Location : 0 - On main carriageway - not in restricted lane
Junction Location : 8 - Mid junction - on roundabout or on main road
Hit in Carriageway Object : 0 - None
Leaving Carriageway : 0 - Did not leave carriageway
Hit off Carriageway Object : 0 - None

MA14

Id : 357542 **Reference No :** 0847349 **Casualties :** 1 **Vehicles :** 1 **Severity :** Slight **Accident Date & Time :** Sunday, 31 March 2019 17:09
Grid Ref : 356912 / 425646 **Carriageway Type :** 6 - Single carriageway **Lighting Condition :** 1 - Daylight: street lights present
First Road : U : **Speed Limit :** 30 **Junction Type :** 9 - Other **Weather Condition :** 1 - Fine without high winds
Second Road : U : **Human Control :** 4 - Give way or uncontrolled **Surface Condition :** 1 - Dry
Distance : **Direction :** - **Human Control :** 0 - None within 50 metres **Special Condition :** 0 - None
Building No : **Name :** **Physical Facility :** 0 - No Physical crossing facility within 50 meters **Carriageway Hazard :** 0 - None
Town : **Officer Attended :** Yes **Reported at Scene :** Yes
District : 7 - South Ribble
County :

Nature of Accident

c1 ran across the road and collided with the rear of v1 causing slight injury

Causations

No	Contributory Factor	Participant	Participant No	Confidence
1	808 - Careless, reckless or in a hurry	Casualty	1	Definite

Casualties

1	Casualty Type : 3 - Pedestrian	Pedestrian
	Severity : Slight	Location : 10 - Unknown or other
	Gender : Female Age : 4	Movement : 9 - Unknown or other
	Postcode : PR5	Direction : 9 - Unknown
	School Pupil : School Name :	Vehicle No : 1

Vehicles

1	Vehicle Type : 97 - Motorcycle - unknown cc	Emergency Vehicle :	Skidding / Overturning : 0 - No skidding, jack-knifing or overturning
	Registration :	Breath Test : 2 - Negative	First Impact Point : 0 - Did not impact
	Vehicle Hit : Hit and Run : No	Foreign Vehicle : -	Vehicle Location : 0 - On main carriageway - not in restricted lane
	Gender : Male Age : 16	Journey Purpose : 6 - Unknown	Junction Location : 1 - Approaching junction or waiting / parked at junction approach
	Postcode : PR5	Movement From : 3 - East To : 7 - West	Hit in Carriageway Object : 0 - None
		Manoeuvre : 18 - Going ahead other	Leaving Carriageway : 0 - Did not leave carriageway
		Towing / Articulation : 0 - No tow or articulation	Hit off Carriageway Object : 0 - None

MA14

Id : 357543 **Reference No :** 0847358

Grid Ref : 356351 / 425250

First Road : U :

Second Road : U :

Distance :

Direction : -

Building No :

Name :

Town :

District : 7 - South Ribble

County :

Casualties : 2

Vehicles : 2

Severity : Serious

Accident Date & Time : Monday, 1 April 2019 16:30

Speed Limit : 30

Carriageway Type : 6 - Single carriageway

Junction Type : 9 - Other

Junction Control : 4 - Give way or uncontrolled

Human Control : 0 - None within 50 metres

Physical Facility : 0 - No Physical crossing facility within 50 meters

Officer Attended : Yes

Lighting Condition : 1 - Daylight: street lights present

Weather Condition : 1 - Fine without high winds

Surface Condition : 1 - Dry

Special Condition : 0 - None

Carriageway Hazard : 0 - None

Reported at Scene : Yes

Nature of Accident

vehicle 1 being a silver van has been driving down havelock road towards station road in the left hand carriageway, a parked vehicle has caused vehicle 1 to then move to the wrong side of the carriage way to get around it. at this time. vehicle 2 being a mobility scooter has veered off the pavement and collided with the rear driver side of the van, causing damage to the wheel and a slight scratch. this has resulted in a male passenger of vehicle 2 falling to the ground

Causations

No Contributory Factor

1 602 - Careless, reckless or in a hurry

Participant

Vehicle

Participant No

2 Possible

Confidence

Casualties

1 **Casualty Type :** 1 - Driver or rider

Severity : Slight

Gender : Female

Age : 48

Postcode : PR5

School Pupil :

School Name :

Vehicle No : 2

2 **Casualty Type :** 2 - Vehicle or pillion passenger

Severity : Serious

Gender : Male

Age : 49

Postcode : PR5

School Pupil :

School Name :

Vehicle No : 2

Vehicles

1 **Vehicle Type :** 9 - Car

Registration :

Vehicle Hit :

Hit and Run : No

Gender : Male

Age : 27

Postcode : PR5

Emergency Vehicle :

Breath Test : 3 - Not requested

Foreign Vehicle : -

Journey Purpose : 6 - Unknown

Movement From : 1 - North **To :** 5 - South

Manoeuvre : 18 - Going ahead other

Towing / Articulation : 0 - No tow or articulation

Skidding / Overturning : 0 - No skidding, jack-knifing or overturning

First Impact Point : 3 - Offside

Vehicle Location : 0 - On main carriageway - not in restricted lane

Junction Location : 1 - Approaching junction or waiting / parked at junction approach

Hit in Carriageway Object : 0 - None

Leaving Carriageway : 0 - Did not leave carriageway

Hit off Carriageway Object : 0 - None

MA14

Id : 357543

Reference No : 0847358

Vehicles

2 **Vehicle Type** : 22 - Mobility scooter

Registration :

Vehicle Hit : **Hit and Run** : No

Gender : Female **Age** : 48

Postcode : PR5

Emergency Vehicle :

Breath Test : 9 - Unknown

Foreign Vehicle : -

Journey Purpose : 6 - Unknown

Movement From : 1 - North **To** : 5 - South

Manoeuvre : 17 - Going ahead right hand bend

Towing / Articulation : 0 - No tow or articulation

Skidding / Overturning : 0 - No skidding, jack-knifing or overturning

First Impact Point : 1 - Front

Vehicle Location : 0 - On main carriageway - not in restricted lane

Junction Location : 1 - Approaching junction or waiting / parked at junction
approach

Hit in Carriageway Object : 0 - None

Leaving Carriageway : 0 - Did not leave carriageway

Hit off Carriageway Object : 0 - None

MA14

Id : 357683 **Reference No :** 0851008 **Casualties :** 1 **Vehicles :** 1 **Severity :** Slight **Accident Date & Time :** Friday, 19 April 2019 01:53
Grid Ref : 355914 / 425237 **Carriageway Type :** 6 - Single carriageway **Lighting Condition :** 1 - Daylight: street lights present
First Road : U : **Speed Limit :** 30 **Junction Type :** 8 - Using private drive or entrance **Weather Condition :** 1 - Fine without high winds
Second Road : U : **Human Control :** 4 - Give way or uncontrolled **Surface Condition :** 1 - Dry
Distance : **Direction :** - **Physical Facility :** 0 - No Physical crossing facility within 50 **Special Condition :** 0 - None
Building No : **Name :** **Physical Facility :** 0 - No Physical crossing facility within 50 **Carriageway Hazard :** 0 - None
Town : **Officer Attended :** Yes **Reported at Scene :** Yes
District : 7 - South Ribble
County :

Nature of Accident

pedestrian in drunken state steps off pavement into path of vehicle which runs over his foot causing reddening. vehicle fails to stop.

Causations

No	Contributory Factor	Participant	Participant No	Confidence
1	806 - Impaired by alcohol	Casualty	1	Definite

Casualties

1 **Casualty Type :** 3 - Pedestrian
Severity : Slight
Gender : Male **Age :** 26
Postcode : PR5
School Pupil : **School Name :**

Pedestrian
Location : 5 - In carriageway, crossing elsewhere
Movement : 1 - Crossing from driver's nearside
Direction : 1 - North
Vehicle No : 1

Vehicles

1 **Vehicle Type :** 9 - Car
Registration :
Vehicle Hit : **Hit and Run :** Yes
Gender : Not Traced **Age :**
Postcode : 1

Emergency Vehicle :
Breath Test : 5 - Driver not contacted at time of accident
Foreign Vehicle : -
Journey Purpose : 6 - Unknown
Movement From : 1 - North **To :** 7 - West
Manoeuvre : 7 - Turning left
Towing / Articulation : 0 - No tow or articulation

Skidding / Overturning : 0 - No skidding, jack-knifing or overturning
First Impact Point : 1 - Front
Vehicle Location : 0 - On main carriageway - not in restricted lane
Junction Location : 5 - Leaving main road
Hit in Carriageway Object : 0 - None
Leaving Carriageway : 0 - Did not leave carriageway
Hit off Carriageway Object : 0 - None

MA14

Id : 357804 **Reference No :** 0852562 **Casualties :** 1 **Vehicles :** 1 **Severity :** Serious **Accident Date & Time :** Saturday, 4 May 2019 13:15
Grid Ref : 354787 / 425321 **Carriageway Type :** 6 - Single carriageway **Lighting Condition :** 1 - Daylight: street lights present
First Road : B5254 : **Speed Limit :** 30 **Junction Type :** 0 - Not at or within 20 meters of junction **Weather Condition :** 1 - Fine without high winds
Second Road : : **Junction Control :** - **Surface Condition :** 1 - Dry
Distance : **Direction :** - **Human Control :** 0 - None within 50 metres **Special Condition :** 0 - None
Building No : **Name :** **Physical Facility :** 0 - No Physical crossing facility within 50 meters **Carriageway Hazard :** 0 - None
Town : **Officer Attended :** Yes **Reported at Scene :** Yes
District : 7 - South Ribble
County :

Nature of Accident

male child runs out in between parked cars and straight across the path of oncoming vehicle 1

Causations

No	Contributory Factor	Participant	Participant No	Confidence
1	801 - Crossing road masked by stationary or parked vehicle	Casualty	1	Definite

Casualties

No	Casualty Type	Severity	Gender	Age	Postcode	School Pupil	School Name	Pedestrian
1	3 - Pedestrian	Serious	Male	11	PR5			Location : 5 - In carriageway, crossing elsewhere Movement : 2 - Crossing from driver's nearside - masked by parked or stationary vehicle Direction : 5 - South Vehicle No : 1

Vehicles

No	Vehicle Type	Registration	Vehicle Hit	Hit and Run	Gender	Age	Postcode	Emergency Vehicle	Breath Test	Foreign Vehicle	Journey Purpose	Movement From	To	Manoeuvre	Towing / Articulation	Skidding / Overturning	First Impact Point	Vehicle Location	Junction Location	Hit in Carriageway Object	Leaving Carriageway	Hit off Carriageway Object
1	9 - Car			No	Male	79	PR2		2 - Negative	-	5 - Other / Not Known	6 - South West	4 - South East	18 - Going ahead other	0 - No tow or articulation	0 - No skidding, jack-knifing or overturning	1 - Front	0 - On main carriageway - not in restricted lane	0 - Not at, or within 20 metres of, junction	0 - None	0 - Did not leave carriageway	0 - None

MA14

Id : 357817 **Reference No :** 0852581

Grid Ref : 355659 / 425168

First Road : A6 :

Second Road : :

Distance : **Direction :** -

Building No : **Name :**

Town :

District : 7 - South Ribble

County :

Nature of Accident

vehicle 1 has been moving away from traffic lights

Causations

No Contributory Factor

- 1 402 - Junction restart (moving off at junction)
- 2 602 - Careless, reckless or in a hurry

Participant Participant No Confidence

- | | | |
|---------|---|----------|
| Vehicle | 1 | Possible |
| Vehicle | 2 | Possible |

Casualties

1 **Casualty Type :** 1 - Driver or rider

Severity : Slight

Gender : Male **Age :** 35

Postcode : BL2

School Pupil : **School Name :**

Vehicle No : 1

2 **Casualty Type :** 2 - Vehicle or pillion passenger

Severity : Slight

Gender : Female **Age :** 32

Postcode : BL2

School Pupil : **School Name :**

Passenger

Car : 2 - Rear seat passenger

Vehicle No : 1

Vehicles

1 **Vehicle Type :** 9 - Car

Registration :

Vehicle Hit : **Hit and Run :** No

Gender : Male **Age :** 35

Postcode : BL2

Emergency Vehicle :

Breath Test : 5 - Driver not contacted at time of accident

Foreign Vehicle : -

Journey Purpose : 6 - Unknown

Movement From : 7 - West **To :** 3 - East

Manoeuvre : 5 - Moving off

Towing / Articulation : 0 - No tow or articulation

Skidding / Overturning : 0 - No skidding, jack-knifing or overturning

First Impact Point : 2 - Back

Vehicle Location : 0 - On main carriageway - not in restricted lane

Junction Location : 0 - Not at, or within 20 metres of, junction

Hit in Carriageway Object : 0 - None

Leaving Carriageway : 0 - Did not leave carriageway

Hit off Carriageway Object : 0 - None

Accident Date & Time : Monday, 6 May 2019 20:10

Lighting Condition : 1 - Daylight: street lights present

Weather Condition : 1 - Fine without high winds

Surface Condition : 1 - Dry

Special Condition : 0 - None

Carriageway Hazard : 0 - None

Reported at Scene : Yes

MA14

Id : 357817

Reference No : 0852581

Vehicles

2

Vehicle Type : 9 - Car

Registration :

Vehicle Hit :

Gender : Male

Postcode : BB3

Hit and Run : No

Age : 23

Emergency Vehicle :

Breath Test : 5 - Driver not contacted at time of
accident

Foreign Vehicle : -

Journey Purpose : 2 - Commuting to / from work

Movement From : 3 - East To : 7 - West

Manoeuvre : 5 - Moving off

Towing / Articulation : 0 - No tow or articulation

Skidding / Overturning : 0 - No skidding, jack-knifing or overturning

First Impact Point : 1 - Front

Vehicle Location : 0 - On main carriageway - not in restricted lane

Junction Location : 0 - Not at, or within 20 metres of, junction

Hit in Carriageway Object : 0 - None

Leaving Carriageway : 0 - Did not leave carriageway

Hit off Carriageway Object : 0 - None

MA14

Id : 357830 **Reference No :** 0852602 **Casualties :** 1 **Vehicles :** 2 **Severity :** Slight **Accident Date & Time :** Thursday, 9 May 2019 20:22
Grid Ref : 356539 / 424754 **Carriageway Type :** 7 - Slip Road **Lighting Condition :** 1 - Daylight: street lights present
First Road : M65 : **Speed Limit :** 70 **Junction Type :** 0 - Not at or within 20 meters of junction **Weather Condition :** 1 - Fine without high winds
Second Road : : **Junction Control :** - **Surface Condition :** 1 - Dry
Distance : **Direction :** - **Human Control :** 0 - None within 50 metres **Special Condition :** 0 - None
Building No : **Name :** **Physical Facility :** 0 - No Physical crossing facility within 50 meters **Carriageway Hazard :** 0 - None
Town : **Officer Attended :** No **Reported at Scene :** No
District : 7 - South Ribble
County :

Nature of Accident

vehicle 1 has been exited the m65 at j2 and continued down the slip road and straight onto the roundabout without giving way. vehicle 1 front off side has collided with vehicle 2 causing damage to the front near side. vehicle 1 has continued to join the m6 and exited at j32 before pulling over to exchange details.

Causations

No	Contributory Factor	Participant	Participant No	Confidence
1	405 - Failed to look properly	Vehicle	1	Definite

Casualties

1 **Casualty Type :** 1 - Driver or rider
Severity : Slight
Gender : Female **Age :** 25
Postcode : PR6
School Pupil : **School Name :**

Vehicle No : 2

Vehicles

1 **Vehicle Type :** 9 - Car
Registration :
Vehicle Hit : **Hit and Run :** No
Gender : Female **Age :** 35
Postcode : BB5

Emergency Vehicle :
Breath Test : 3 - Not requested
Foreign Vehicle : -
Journey Purpose : 5 - Other / Not Known
Movement From : 3 - East **To :** 7 - West
Manoeuvre : 18 - Going ahead other
Towing / Articulation : 0 - No tow or articulation

Skidding / Overturning : 0 - No skidding, jack-knifing or overturning
First Impact Point : 1 - Front
Vehicle Location : 0 - On main carriageway - not in restricted lane
Junction Location : 0 - Not at, or within 20 metres of, junction
Hit in Carriageway Object : 0 - None
Leaving Carriageway : 0 - Did not leave carriageway
Hit off Carriageway Object : 0 - None

2 **Vehicle Type :** 9 - Car
Registration :
Vehicle Hit : **Hit and Run :** No
Gender : Female **Age :** 25
Postcode : PR6

Emergency Vehicle :
Breath Test : 3 - Not requested
Foreign Vehicle : -
Journey Purpose : 2 - Commuting to / from work
Movement From : 1 - North **To :** 5 - South
Manoeuvre : 18 - Going ahead other
Towing / Articulation : 0 - No tow or articulation

Skidding / Overturning : 0 - No skidding, jack-knifing or overturning
First Impact Point : 4 - Nearside
Vehicle Location : 0 - On main carriageway - not in restricted lane
Junction Location : 0 - Not at, or within 20 metres of, junction
Hit in Carriageway Object : 0 - None
Leaving Carriageway : 0 - Did not leave carriageway
Hit off Carriageway Object : 0 - None

MA14

Id : 357937 **Reference No :** 0852796

Grid Ref : 356107 / 424283

First Road : M6 :

Second Road : :

Distance :

Direction : -

Building No :

Name :

Town :

District : 9 - Chorley

County :

Casualties : 1

Vehicles : 1

Severity : Serious

Accident Date & Time : Sunday, 26 May 2019 06:35

Lighting Condition : 1 - Daylight: street lights present

Weather Condition : 2 - Raining without high winds

Surface Condition : 2 - Wet / Damp

Special Condition : 0 - None

Carriageway Hazard : 2 - Other object in carriageway

Reported at Scene : Yes

Speed Limit : 70

Carriageway Type : 3 - Dual carriageway

Junction Type : 0 - Not at or within 20 meters of junction

Junction Control : -

Human Control : 0 - None within 50 metres

Physical Facility : 0 - No Physical crossing facility within 50 meters

Officer Attended : Yes

Nature of Accident

driver of vehicle 1 has lost control of vehicle in heavy rain, colliding with central barrier.

Causations

No	Contributory Factor	Participant	Participant No	Confidence
1	103 - Slippery road (due to weather)	Vehicle	1	Definite
2	301 - Disobeyed automatic traffic signal	Vehicle	1	Definite
3	407 - Passing too close to cyclist, horse rider or pedestrian	Vehicle	1	Definite

Casualties

1 **Casualty Type :** 2 - Vehicle or pillion passenger

Severity : Serious

Gender : Male

Age : 15

Postcode : FY1

School Pupil :

School Name :

Passenger

Car : 2 - Rear seat passenger

Vehicle No : 1

Vehicles

1 **Vehicle Type :** 9 - Car

Registration :

Vehicle Hit :

Hit and Run : No

Gender : Male

Age : 42

Postcode : FY5

Emergency Vehicle :

Breath Test : 2 - Negative

Foreign Vehicle : -

Journey Purpose : 5 - Other / Not Known

Movement From : 1 - North

To : 5 - South

Manoeuvre : 18 - Going ahead other

Towing / Articulation : 0 - No tow or articulation

Skidding / Overturning : 1 - Skidding

First Impact Point : 1 - Front

Vehicle Location : 0 - On main carriageway - not in restricted lane

Junction Location : 0 - Not at, or within 20 metres of, junction

Hit in Carriageway Object : 11 - Other object

Leaving Carriageway : 5 - Left carriageway offside onto central reservation and rebounded

Hit off Carriageway Object : 6 - Central crash barrier

MA14

Id : 357938 **Reference No :** 0852797 **Casualties :** 1 **Vehicles :** 1 **Severity :** Serious **Accident Date & Time :** Sunday, 26 May 2019 11:15
Grid Ref : 356994 / 424789 **Carriageway Type :** 1 - Roundabout **Lighting Condition :** 1 - Daylight: street lights present
First Road : A6 : **Speed Limit :** 40 **Junction Type :** 1 - Roundabout **Weather Condition :** 8 - Other
Second Road : U : **Direction :** - **Junction Control :** 4 - Give way or uncontrolled **Surface Condition :** 2 - Wet / Damp
Distance : **Building No :** **Human Control :** 0 - None within 50 metres **Special Condition :** 0 - None
Town : **Name :** **Physical Facility :** 0 - No Physical crossing facility within 50 meters **Carriageway Hazard :** 0 - None
District : 7 - South Ribble **Officer Attended :** Yes **Reported at Scene :** Yes
County :

Nature of Accident

veh 1 lost control exiting roundabout and crossed central grass verge onto opposite carriageway.

Causations

No	Contributory Factor	Participant	Participant No	Confidence
1	509 - Distraction in vehicle	Vehicle	1	Possible

Casualties

1 **Casualty Type :** 1 - Driver or rider
Severity : Serious
Gender : Female **Age :** 28
Postcode : PR5
School Pupil : **School Name :**

Vehicle No : 1

Vehicles

1 **Vehicle Type :** 9 - Car
Registration :
Vehicle Hit : **Hit and Run :** No
Gender : Female **Age :** 28
Postcode : PR5

Emergency Vehicle :
Breath Test : 2 - Negative
Foreign Vehicle : -
Journey Purpose : 5 - Other / Not Known
Movement From : 8 - North West **To :** 4 - South East
Manoeuvre : 18 - Going ahead other
Towing / Articulation : 0 - No tow or articulation

Skidding / Overturning : 1 - Skidding
First Impact Point : 1 - Front
Vehicle Location : 0 - On main carriageway - not in restricted lane
Junction Location : 3 - Leaving roundabout
Hit in Carriageway Object : 0 - None
Leaving Carriageway : 7 - Left carriageway offside
Hit off Carriageway Object : 0 - None

MA14

Id : 357977 **Reference No :** 0853425

Grid Ref : 356224 / 425137

First Road : A6 :

Second Road : A49 :

Distance : **Direction :** -

Building No : **Name :**

Town :

District : 7 - South Ribble

County :

Casualties : 2

Vehicles : 3

Severity : Slight

Accident Date & Time : Saturday, 1 June 2019 12:28

Speed Limit : 30

Carriageway Type : 3 - Dual carriageway

Junction Type : 6 - Crossroads

Junction Control : 2 - Automatic traffic signal

Human Control : 0 - None within 50 metres

Physical Facility : 0 - No Physical crossing facility within 50 meters

Officer Attended : Yes

Lighting Condition : 1 - Daylight: street lights present

Weather Condition : 1 - Fine without high winds

Surface Condition : 2 - Wet / Damp

Special Condition : 0 - None

Carriageway Hazard : 0 - None

Reported at Scene : Yes

Nature of Accident

vehicle 1 while approaching stationary traffic at a junction has failed to stop at the rear of the queue and has hit vehicle 2 therefore pushing vehicle 2 into vehicle 3.

Causations

No Contributory Factor

1 602 - Careless, reckless or in a hurry

Participant Participant No Confidence

Vehicle 1 Definite

Casualties

1 **Casualty Type :** 1 - Driver or rider

Severity : Slight

Gender : Female **Age :** 33

Postcode : FY8

School Pupil : **School Name :**

Vehicle No : 2

2 **Casualty Type :** 1 - Driver or rider

Severity : Slight

Gender : Female **Age :** 28

Postcode : PR5

School Pupil : **School Name :**

Vehicle No : 3

Vehicles

1 **Vehicle Type :** 9 - Car

Registration :

Vehicle Hit : **Hit and Run :** No

Gender : Male **Age :** 42

Postcode : PR6

Emergency Vehicle :

Breath Test : 5 - Driver not contacted at time of accident

Foreign Vehicle : -

Journey Purpose : 1 - Journey as part of work

Movement From : 1 - North **To :** 5 - South

Manoeuvre : 18 - Going ahead other

Towing / Articulation : 0 - No tow or articulation

Skidding / Overturning : 0 - No skidding, jack-knifing or overturning

First Impact Point : 1 - Front

Vehicle Location : 0 - On main carriageway - not in restricted lane

Junction Location : 1 - Approaching junction or waiting / parked at junction approach

Hit in Carriageway Object : 0 - None

Leaving Carriageway : 0 - Did not leave carriageway

Hit off Carriageway Object : 0 - None

2 **Vehicle Type :** 9 - Car

Registration :

Vehicle Hit : **Hit and Run :** No

Gender : Female **Age :** 33

Postcode : FY8

Emergency Vehicle :

Breath Test : 2 - Negative

Foreign Vehicle : -

Journey Purpose : 5 - Other / Not Known

Movement From : 1 - North **To :** 5 - South

Manoeuvre : 18 - Going ahead other

Towing / Articulation : 0 - No tow or articulation

Skidding / Overturning : 0 - No skidding, jack-knifing or overturning

First Impact Point : 2 - Back

Vehicle Location : 0 - On main carriageway - not in restricted lane

Junction Location : 1 - Approaching junction or waiting / parked at junction approach

Hit in Carriageway Object : 0 - None

Leaving Carriageway : 0 - Did not leave carriageway

Hit off Carriageway Object : 0 - None

MA14

Id : 358301 **Reference No :** 0862076

Grid Ref : 355650 / 423830

First Road : M6 :

Second Road : :

Distance : **Direction :** -

Building No : **Name :**

Town :

District : 9 - Chorley

County :

Casualties : 2

Vehicles : 2

Severity : Slight

Accident Date & Time : Friday, 26 July 2019 10:35

Speed Limit : 70

Carriageway Type : 3 - Dual carriageway

Junction Type : 0 - Not at or within 20 meters of junction

Junction Control : -

Human Control : 0 - None within 50 metres

Physical Facility : 0 - No Physical crossing facility within 50 meters

Officer Attended : Yes

Lighting Condition : 1 - Daylight: street lights present

Weather Condition : 1 - Fine without high winds

Surface Condition : 1 - Dry

Special Condition : 0 - None

Carriageway Hazard : 0 - None

Reported at Scene : Yes

Nature of Accident

vehicle 1 was travelling south in lane 3. vehicle 2 was travelling south in lane 1. vehicle 3 has been under pressure and tail gated by a 4x4 vehicle causing her to begin a manoeuvre into lane 2. at the same time vehicle 2 has began to move from lane 1 to 2 as the lane was empty. vehicle 1 has seen vehicle 2 start changing lanes and swerved back into lane 3 causing her to lose control of the vehicle

Causations

No Contributory Factor

- 1 410 - Loss of control
- 2 409 - Swerved

Participant Participant No Confidence

- | | | |
|---------|---|----------|
| Vehicle | 1 | Definite |
| Vehicle | 1 | Definite |

Casualties

1 **Casualty Type :** 1 - Driver or rider

Severity : Slight

Gender : Male **Age :** 35

Postcode : BB2

School Pupil : **School Name :**

Vehicle No : 2

2 **Casualty Type :** 1 - Driver or rider

Severity : Slight

Gender : Female **Age :** 37

Postcode : BB8

School Pupil : **School Name :**

Vehicle No : 1

Vehicles

1 **Vehicle Type :** 9 - Car

Registration :

Vehicle Hit : **Hit and Run :** No

Gender : Female **Age :** 37

Postcode : BB8

Emergency Vehicle :

Breath Test : 2 - Negative

Foreign Vehicle : -

Journey Purpose : 5 - Other / Not Known

Movement From : 1 - North **To :** 5 - South

Manoeuvre : 11 - Changing lane to left

Towing / Articulation : 0 - No tow or articulation

Skidding / Overturning : 1 - Skidding

First Impact Point : 2 - Back

Vehicle Location : 0 - On main carriageway - not in restricted lane

Junction Location : 0 - Not at, or within 20 metres of, junction

Hit in Carriageway Object : 0 - None

Leaving Carriageway : 0 - Did not leave carriageway

Hit off Carriageway Object : 0 - None

MA14

Id : 358301

Reference No : 0862076

Vehicles

2

Vehicle Type : 9 - Car

Registration :

Vehicle Hit :

Gender : Male

Postcode : BB2

Hit and Run : No

Age : 35

Emergency Vehicle :

Breath Test : 2 - Negative

Foreign Vehicle : -

Journey Purpose : 5 - Other / Not Known

Movement From : 1 - North **To** : 5 - South

Manoeuvre : 12 - Changing lane to right

Towing / Articulation : 0 - No tow or articulation

Skidding / Overturning : 0 - No skidding, jack-knifing or overturning

First Impact Point : 1 - Front

Vehicle Location : 0 - On main carriageway - not in restricted lane

Junction Location : 0 - Not at, or within 20 metres of, junction

Hit in Carriageway Object : 0 - None

Leaving Carriageway : 1 - Left carriageway nearside

Hit off Carriageway Object : 7 - Nearside or offside crash barrier

MA14

Id : 358389 **Reference No :** 0865239 **Casualties :** 1 **Vehicles :** 2 **Severity :** Serious **Accident Date & Time :** Monday, 5 August 2019 15:25
Grid Ref : 355696 / 425198 **Carriageway Type :** 1 - Roundabout **Lighting Condition :** 1 - Daylight: street lights present
First Road : A6 : **Speed Limit :** 60 **Junction Type :** 1 - Roundabout **Weather Condition :** 1 - Fine without high winds
Second Road : A6 : **Junction Control :** 2 - Automatic traffic signal **Surface Condition :** 1 - Dry
Distance : **Direction :** - **Human Control :** 0 - None within 50 metres **Special Condition :** 0 - None
Building No : **Name :** **Physical Facility :** 0 - No Physical crossing facility within 50 meters **Carriageway Hazard :** 0 - None
Town : **Officer Attended :** Yes **Reported at Scene :** Yes
District : 7 - South Ribble
County :

Nature of Accident

v1 in lane two intending to turn left at roundabout. v2 in lane one intending to continue ahead. both vehicles set off from traffic signals and v1 collides with offside of v2 as it turns into left lane.

Causations

No	Contributory Factor	Participant	Participant No	Confidence
1	406 - Failed to judge other person's path speed	Vehicle	1	Definite
2	403 - Poor turn or manoeuvre	Vehicle	1	Possible

Casualties

1 **Casualty Type :** 1 - Driver or rider
Severity : Serious
Gender : Male **Age :** 44
Postcode : PR4
School Pupil : **School Name :**

Vehicle No : 1

Vehicles

1 **Vehicle Type :** 97 - Motorcycle - unknown cc
Registration :
Vehicle Hit : **Hit and Run :** No
Gender : Male **Age :** 44
Postcode : PR4

Emergency Vehicle :
Breath Test : 2 - Negative
Foreign Vehicle : -
Journey Purpose : 5 - Other / Not Known
Movement From : 1 - North **To :** 5 - South
Manoeuvre : 11 - Changing lane to left
Towing / Articulation : 0 - No tow or articulation

Skidding / Overturning : 0 - No skidding, jack-knifing or overturning
First Impact Point : 4 - Nearside
Vehicle Location : 0 - On main carriageway - not in restricted lane
Junction Location : 1 - Approaching junction or waiting / parked at junction approach
Hit in Carriageway Object : 0 - None
Leaving Carriageway : 1 - Left carriageway nearside
Hit off Carriageway Object : 1 - Road sign / Traffic signal

2 **Vehicle Type :** 9 - Car
Registration :
Vehicle Hit : **Hit and Run :** No
Gender : Female **Age :** 38
Postcode : PR26

Emergency Vehicle :
Breath Test : 2 - Negative
Foreign Vehicle : -
Journey Purpose : 6 - Unknown
Movement From : 3 - East **To :** 7 - West
Manoeuvre : 18 - Going ahead other
Towing / Articulation : 0 - No tow or articulation

Skidding / Overturning : 0 - No skidding, jack-knifing or overturning
First Impact Point : 4 - Nearside
Vehicle Location : 0 - On main carriageway - not in restricted lane
Junction Location : 4 - Entering roundabout
Hit in Carriageway Object : 0 - None
Leaving Carriageway : 0 - Did not leave carriageway
Hit off Carriageway Object : 0 - None

MA14

Id : 358560 **Reference No :** 0874429

Casualties : 1

Vehicles : 2

Severity : Slight

Accident Date & Time : Friday, 23 August 2019 17:20

Grid Ref : 354995 / 425128

First Road : B5254 :

Speed Limit : 40

Carriageway Type : 1 - Roundabout

Lighting Condition : 1 - Daylight: street lights present

Second Road : A582 :

Junction Type : 2 - Mini roundabout

Weather Condition : 9 - Unknown

Distance :

Direction : -

Junction Control : 2 - Automatic traffic signal

Surface Condition : 1 - Dry

Building No :

Name :

Human Control : 0 - None within 50 metres

Special Condition : 0 - None

Town :

Physical Facility : 0 - No Physical crossing facility within 50 meters

Carriageway Hazard : 0 - None

District : 7 - South Ribble

Officer Attended : No

Reported at Scene : No

County :

Nature of Accident

v2 has been parked up at the lights heading towards stanifield lane bamber bridge. the informant states that the next thing he can recall is being rammed from the rear by v1. the informant has pulled over to exchange details,v2 has drove off in the direction of lostock hall failing to stop and exchange details.

Causations

No Contributory Factor

Participant	Participant No	Confidence
-------------	----------------	------------

Casualties

1 **Casualty Type :** 1 - Driver or rider

Severity : Slight

Gender : Male **Age :** 49

Postcode : PR25

Vehicle No : 2

School Pupil : **School Name :**

Vehicles

1 **Vehicle Type :** 9 - Car

Registration :

Vehicle Hit : **Hit and Run :** Yes

Gender : Female **Age :** 26

Postcode : FY8

Emergency Vehicle :

Breath Test : 5 - Driver not contacted at time of accident

Foreign Vehicle : -

Journey Purpose : 1 - Journey as part of work

Movement From : 1 - North **To :** 7 - West

Manoeuvre : 5 - Moving off

Towing / Articulation : 0 - No tow or articulation

Skidding / Overturning : 0 - No skidding, jack-knifing or overturning

First Impact Point : 1 - Front

Vehicle Location : 0 - On main carriageway - not in restricted lane

Junction Location : 1 - Approaching junction or waiting / parked at junction approach

Hit in Carriageway Object : 0 - None

Leaving Carriageway : 0 - Did not leave carriageway

Hit off Carriageway Object : 0 - None

2 **Vehicle Type :** 98 - Goods vehicle - unknown weight

Registration :

Vehicle Hit : **Hit and Run :** No

Gender : Male **Age :** 49

Postcode : PR25

Emergency Vehicle :

Breath Test : 3 - Not requested

Foreign Vehicle : -

Journey Purpose : 1 - Journey as part of work

Movement From : 1 - North **To :** 7 - West

Manoeuvre : 18 - Going ahead other

Towing / Articulation : 0 - No tow or articulation

Skidding / Overturning : 0 - No skidding, jack-knifing or overturning

First Impact Point : 2 - Back

Vehicle Location : 0 - On main carriageway - not in restricted lane

Junction Location : 5 - Leaving main road

Hit in Carriageway Object : 0 - None

Leaving Carriageway : 0 - Did not leave carriageway

Hit off Carriageway Object : 0 - None

MA14

Id : 358621 **Reference No :** 0875161 **Casualties :** 1 **Vehicles :** 1 **Severity :** Serious **Accident Date & Time :** Friday, 6 September 2019 14:10
Grid Ref : 356855 / 424876 **Carriageway Type :** 3 - Dual carriageway **Lighting Condition :** 1 - Daylight: street lights present
First Road : A6 : **Speed Limit :** 40 **Junction Type :** 1 - Roundabout **Weather Condition :** 1 - Fine without high winds
Second Road : A6 : **Human Control :** 4 - Give way or uncontrolled **Surface Condition :** 1 - Dry
Distance : **Direction :** - **Physical Facility :** 5 - Pedestrian phase at traffic signal junction **Special Condition :** 0 - None
Building No : **Name :** **Officer Attended :** Yes **Carriageway Hazard :** 0 - None
Town : **Reported at Scene :** Yes
District : 7 - South Ribble
County :

Nature of Accident

vehicle 1 have exited the round about and lost control afterwards crossing the carriageway and ending up on the off side pavement. independent witnesses mentioned another car and that they appeared to be racing each other.

Causations

No	Contributory Factor	Participant	Participant No	Confidence
1	601 - Aggressive driving	Vehicle	1	Definite
2	602 - Careless, reckless or in a hurry	Vehicle	1	Definite

Casualties

1 **Casualty Type :** 2 - Vehicle or pillion passenger
Severity : Serious **Passenger**
Gender : Male **Age :** 87 **Car :** 1 - Front seat passenger
Postcode : PR5 **Vehicle No :** 1
School Pupil : **School Name :**

Vehicles

1 **Vehicle Type :** 9 - Car **Emergency Vehicle :**
Registration : **Breath Test :** 3 - Not requested **Skidding / Overturning :** 1 - Skidding
Vehicle Hit : **Foreign Vehicle :** - **First Impact Point :** 1 - Front
Gender : Male **Hit and Run :** No **Journey Purpose :** 5 - Other / Not Known **Vehicle Location :** 0 - On main carriageway - not in restricted lane
Postcode : PR5 **Age :** 46 **Movement From :** 3 - East **To :** 7 - West **Junction Location :** 2 - Cleared junction or waiting / parked at junction exit
Manoeuvre : 18 - Going ahead other **Hit in Carriageway Object :** 0 - None
Towing / Articulation : 0 - No tow or articulation **Leaving Carriageway :** 7 - Left carriageway offside
Hit off Carriageway Object : 1 - Road sign / Traffic signal

MA14

Id : 358788 **Reference No :** 0880375 **Casualties :** 1 **Vehicles :** 1 **Severity :** Slight **Accident Date & Time :** Sunday, 22 September 2019 09:00
Grid Ref : 357222 / 424627 **Carriageway Type :** 1 - Roundabout **Lighting Condition :** 1 - Daylight: street lights present
First Road : A6 : **Speed Limit :** 40 **Junction Type :** 1 - Roundabout **Weather Condition :** 2 - Raining without high winds
Second Road : U : **Junction Control :** 4 - Give way or uncontrolled **Surface Condition :** 2 - Wet / Damp
Distance : **Direction :** - **Human Control :** 0 - None within 50 metres **Special Condition :** 0 - None
Building No : **Name :** **Physical Facility :** 0 - No Physical crossing facility within 50 meters **Carriageway Hazard :** 0 - None
Town : **Officer Attended :** Yes **Reported at Scene :** Yes
District : 7 - South Ribble
County :

Nature of Accident

v1 was travelling south along the a6 preston rd towards its junction with four oaks rd. there is a roundabout at the junction and as v1 approached the roundabout the driver failed to negotiate it and left the carriageway and drove on to the grassed area of the roundabout before colliding with signposts and a tree. v1 came to a stop and the driver made off on foot.

Causations

No	Contributory Factor	Participant	Participant No	Confidence
1	601 - Aggressive driving	Vehicle	1	Possible
2	602 - Careless, reckless or in a hurry	Vehicle	1	Possible
3	501 - Impaired by alcohol	Vehicle	1	Definite

Casualties

1 **Casualty Type :** 2 - Vehicle or pillion passenger
Severity : Slight **Passenger**
Gender : Male **Age :** 33
Postcode : PR5 **Car :** 1 - Front seat passenger
School Pupil : **School Name :**
Vehicle No : 1

Vehicles

1 **Vehicle Type :** 9 - Car **Emergency Vehicle :**
Registration : **Breath Test :** 1 - Positive **Skidding / Overturning :** 0 - No skidding, jack-knifing or overturning
Vehicle Hit : **Foreign Vehicle :** - **First Impact Point :** 1 - Front
Gender : Male **Hit and Run :** No **Vehicle Location :** 0 - On main carriageway - not in restricted lane
Postcode : PR4 **Age :** 24 **Journey Purpose :** 5 - Other / Not Known **Junction Location :** 4 - Entering roundabout
Movement From : 1 - North **To :** 5 - South **Hit in Carriageway Object :** 0 - None
Manoeuvre : 18 - Going ahead other **Leaving Carriageway :** 7 - Left carriageway offside
Towing / Articulation : 0 - No tow or articulation **Hit off Carriageway Object :** 1 - Road sign / Traffic signal

MA14

Id : 358833 **Reference No :** 0882221 **Casualties :** 2 **Vehicles :** 2 **Severity :** Slight **Accident Date & Time :** Friday, 27 September 2019 16:29
Grid Ref : 356765 / 424955 **Carriageway Type :** 3 - Dual carriageway **Lighting Condition :** 1 - Daylight: street lights present
First Road : M6 : **Speed Limit :** 70 **Junction Type :** 0 - Not at or within 20 meters of junction **Weather Condition :** 1 - Fine without high winds
Second Road : : **Junction Control :** - **Surface Condition :** 2 - Wet / Damp
Distance : **Direction :** - **Human Control :** 0 - None within 50 metres **Special Condition :** 0 - None
Building No : **Name :** **Physical Facility :** 0 - No Physical crossing facility within 50 meters **Carriageway Hazard :** 0 - None
Town : **Officer Attended :** Yes **Reported at Scene :** Yes
District : 7 - South Ribble
County :

Nature of Accident

vehicle 1 travelling within lane 3 of motorway fails to observe slower moving vehicles ahead resulting in vehicle 1 colliding with the rear of vehicle 2.

Causations

No	Contributory Factor	Participant	Participant No	Confidence
1	406 - Failed to judge other person's path speed	Vehicle	2	Definite

Casualties

1 **Casualty Type :** 1 - Driver or rider
Severity : Slight
Gender : Male **Age :** 47
Postcode : WN4
School Pupil : **School Name :**

2 **Casualty Type :** 2 - Vehicle or pillion passenger
Severity : Slight
Gender : Female **Age :** 39
Postcode : WN4
School Pupil : **School Name :**

Vehicle No : 2
Passenger
Car : 1 - Front seat passenger
Vehicle No : 2

Vehicles

1 **Vehicle Type :** 98 - Goods vehicle - unknown weight
Registration :
Vehicle Hit : **Hit and Run :** No
Gender : Male **Age :** 42
Postcode : LA4

2 **Vehicle Type :** 9 - Car
Registration :
Vehicle Hit : **Hit and Run :** No
Gender : Male **Age :** 47
Postcode : WN4

Emergency Vehicle :
Breath Test : 3 - Not requested
Foreign Vehicle : -
Journey Purpose : 2 - Commuting to / from work
Movement From : 5 - South **To :** 1 - North
Manoeuvre : 18 - Going ahead other
Towing / Articulation : 0 - No tow or articulation

Skidding / Overturning : 0 - No skidding, jack-knifing or overturning
First Impact Point : 1 - Front
Vehicle Location : 0 - On main carriageway - not in restricted lane
Junction Location : 0 - Not at, or within 20 metres of, junction
Hit in Carriageway Object : 0 - None
Leaving Carriageway : 0 - Did not leave carriageway
Hit off Carriageway Object : 0 - None

Emergency Vehicle :
Breath Test : 2 - Negative
Foreign Vehicle : -
Journey Purpose : 5 - Other / Not Known
Movement From : 5 - South **To :** 1 - North
Manoeuvre : 4 - Slowing or stopping
Towing / Articulation : 0 - No tow or articulation

Skidding / Overturning : 0 - No skidding, jack-knifing or overturning
First Impact Point : 2 - Back
Vehicle Location : 0 - On main carriageway - not in restricted lane
Junction Location : 0 - Not at, or within 20 metres of, junction
Hit in Carriageway Object : 0 - None
Leaving Carriageway : 0 - Did not leave carriageway
Hit off Carriageway Object : 0 - None

MA14

Id : 358922 **Reference No :** 0885082

Grid Ref : 355636 / 424850

First Road : A6 :

Second Road : A(M)6 :

Distance :

Direction : -

Building No :

Name :

Town :

District : 7 - South Ribble

County :

Casualties : 1

Vehicles : 3

Severity : Slight

Accident Date & Time : Monday, 7 October 2019 07:55

Speed Limit : 30

Carriageway Type : 1 - Roundabout

Junction Type : 1 - Roundabout

Junction Control : 4 - Give way or uncontrolled

Human Control : 0 - None within 50 metres

Physical Facility : 0 - No Physical crossing facility within 50 meters

Officer Attended : Yes

Lighting Condition : 1 - Daylight: street lights present

Weather Condition : 2 - Raining without high winds

Surface Condition : 2 - Wet / Damp

Special Condition : 0 - None

Carriageway Hazard : 0 - None

Reported at Scene : Yes

Nature of Accident

v1 is mid-roundabout looking to enter m6n at j29. v2 is also mid-roundabout going across the entry slip going straight on. v1 collides with v2 off side front causing v1 to spin and collide with v3 pedal cycle which is on designated cycle path to the near side.

Causations

No Contributory Factor

- 602 - Careless, reckless or in a hurry
- 405 - Failed to look properly
- 605 - Learner or inexperience driver / rider

Participant Participant No Confidence

- | | | |
|---------|---|----------|
| Vehicle | 1 | Definite |
| Vehicle | 1 | Definite |
| Vehicle | 1 | Definite |

Casualties

1 **Casualty Type :** 1 - Driver or rider

Severity : Slight

Gender : Male **Age :** 38

Postcode : PR6

School Pupil : **School Name :**

Vehicle No : 3

Vehicles

1 **Vehicle Type :** 9 - Car

Registration :

Vehicle Hit : **Hit and Run :** No

Gender : Male **Age :** 18

Postcode : PR5

Emergency Vehicle :

Breath Test : 2 - Negative

Foreign Vehicle : -

Journey Purpose : 2 - Commuting to / from work

Movement From : 5 - South **To :** 1 - North

Manoeuvre : 7 - Turning left

Towing / Articulation : 0 - No tow or articulation

Skidding / Overturning : 1 - Skidding

First Impact Point : 1 - Front

Vehicle Location : 0 - On main carriageway - not in restricted lane

Junction Location : 8 - Mid junction - on roundabout or on main road

Hit in Carriageway Object : 0 - None

Leaving Carriageway : 0 - Did not leave carriageway

Hit off Carriageway Object : 0 - None

2 **Vehicle Type :** 9 - Car

Registration :

Vehicle Hit : **Hit and Run :** No

Gender : Male **Age :** 28

Postcode : PR5

Emergency Vehicle :

Breath Test : 2 - Negative

Foreign Vehicle : -

Journey Purpose : 2 - Commuting to / from work

Movement From : 7 - West **To :** 3 - East

Manoeuvre : 17 - Going ahead right hand bend

Towing / Articulation : 0 - No tow or articulation

Skidding / Overturning : 0 - No skidding, jack-knifing or overturning

First Impact Point : 3 - Offside

Vehicle Location : 0 - On main carriageway - not in restricted lane

Junction Location : 8 - Mid junction - on roundabout or on main road

Hit in Carriageway Object : 0 - None

Leaving Carriageway : 0 - Did not leave carriageway

Hit off Carriageway Object : 0 - None

MA14

Id : 358922

Reference No : 0885082

Vehicles

3 **Vehicle Type** : 1 - Pedal Cycle

Registration :

Vehicle Hit : **Hit and Run** : No

Gender : Male **Age** : 38

Postcode : PR6

Emergency Vehicle :

Breath Test : 9 - Unknown

Foreign Vehicle : -

Journey Purpose : 2 - Commuting to / from work

Movement From : 7 - West **To** : 3 - East

Manoeuvre : 18 - Going ahead other

Towing / Articulation : 0 - No tow or articulation

Skidding / Overturning : 2 - Skidding and overturned

First Impact Point : 3 - Offside

Vehicle Location : 5 - Cycleway or shared use footway (not part of main carriageway)

Junction Location : 8 - Mid junction - on roundabout or on main road

Hit in Carriageway Object : 0 - None

Leaving Carriageway : 0 - Did not leave carriageway

Hit off Carriageway Object : 0 - None

MA14

Id : 358925 **Reference No :** 0885153

Grid Ref : 356261 / 425148

First Road : B6258 :

Second Road : :

Distance : **Direction :** -

Building No : **Name :**

Town :

District : 7 - South Ribble

County :

Casualties : 1

Vehicles : 2

Severity : Slight

Accident Date & Time : Thursday, 19 September 2019 08:07

Speed Limit : 60

Carriageway Type : 7 - Slip Road

Junction Type : 0 - Not at or within 20 meters of junction

Junction Control : -

Human Control : 0 - None within 50 metres

Physical Facility : 0 - No Physical crossing facility within 50 meters

Officer Attended : No

Lighting Condition : 1 - Daylight: street lights present

Weather Condition : 1 - Fine without high winds

Surface Condition : 1 - Dry

Special Condition : 0 - None

Carriageway Hazard : 0 - None

Reported at Scene : No

Nature of Accident

vehicle 1 is travelling along the a49 followed by vehicle 2. the driver of vehicle 2 decides to overtake vehicle 1 due to the driver of vehicle 1 described as driving far to slow. as the driver of vehicle 2 overtakes vehicle 1 the driver of vehicle 1 decides to speed up preventing the driver of vehicle 2 being able to overtake. driver of vehicle 2 manages to overtake to avoid a collision with oncoming traffic. upon arrival at the traffic signals vehicle 2 is waiting at the red lights and diver o

Causations

No Contributory Factor

1 999 - Other - please specify below

Participant	Participant No	Confidence
Vehicle	1	Definite

Casualties

1 **Casualty Type :** 1 - Driver or rider

Severity : Slight

Gender : Female **Age :** 41

Postcode : PR7

School Pupil : **School Name :**

Vehicle No : 2

Vehicles

1 **Vehicle Type :** 9 - Car

Registration :

Vehicle Hit : **Hit and Run :** No

Gender : Female **Age :** 43

Postcode : PR7

Emergency Vehicle :

Breath Test : 3 - Not requested

Foreign Vehicle : -

Journey Purpose : 1 - Journey as part of work

Movement From : 5 - South **To :** 1 - North

Manoeuvre : 18 - Going ahead other

Towing / Articulation : 0 - No tow or articulation

Skidding / Overturning : 0 - No skidding, jack-knifing or overturning

First Impact Point : 1 - Front

Vehicle Location : 0 - On main carriageway - not in restricted lane

Junction Location : 0 - Not at, or within 20 metres of, junction

Hit in Carriageway Object : 0 - None

Leaving Carriageway : 0 - Did not leave carriageway

Hit off Carriageway Object : 0 - None

2 **Vehicle Type :** 9 - Car

Registration :

Vehicle Hit : **Hit and Run :** No

Gender : Female **Age :** 41

Postcode : PR7

Emergency Vehicle :

Breath Test : 3 - Not requested

Foreign Vehicle : -

Journey Purpose : 1 - Journey as part of work

Movement From : 5 - South **To :** 1 - North

Manoeuvre : 18 - Going ahead other

Towing / Articulation : 0 - No tow or articulation

Skidding / Overturning : 0 - No skidding, jack-knifing or overturning

First Impact Point : 2 - Back

Vehicle Location : 0 - On main carriageway - not in restricted lane

Junction Location : 0 - Not at, or within 20 metres of, junction

Hit in Carriageway Object : 0 - None

Leaving Carriageway : 0 - Did not leave carriageway

Hit off Carriageway Object : 0 - None

MA14

Id : 359461 **Reference No :** 0905082 **Casualties :** 1 **Vehicles :** 2 **Severity :** Serious **Accident Date & Time :** Tuesday, 3 December 2019 12:30
Grid Ref : 356766 / 424955 **Carriageway Type :** 1 - Roundabout **Lighting Condition :** 1 - Daylight: street lights present
First Road : M6 : **Speed Limit :** 70 **Junction Type :** 1 - Roundabout **Weather Condition :** 1 - Fine without high winds
Second Road : M65 : **Junction Control :** 2 - Automatic traffic signal **Surface Condition :** 2 - Wet / Damp
Distance : **Direction :** - **Human Control :** 0 - None within 50 metres **Special Condition :** 0 - None
Building No : **Name :** **Physical Facility :** 0 - No Physical crossing facility within 50 meters **Carriageway Hazard :** 0 - None
Town : **Officer Attended :** Yes **Reported at Scene :** Yes
District : 7 - South Ribble
County :

Nature of Accident

vehicle 1 slowing to enter roundabout is shunted from behind by vehicle 2.

Causations

No	Contributory Factor	Participant	Participant No	Confidence
1	406 - Failed to judge other person's path speed	Vehicle	1	Definite
2	405 - Failed to look properly	Vehicle	1	Definite

Casualties

1 **Casualty Type :** 1 - Driver or rider
Severity : Serious
Gender : Female **Age :** 66
Postcode : WN3
School Pupil : **School Name :**

Vehicle No : 2

Vehicles

1 **Vehicle Type :** 9 - Car
Registration :
Vehicle Hit : **Hit and Run :** No
Gender : Male **Age :** 35
Postcode : G44

Emergency Vehicle :
Breath Test : 2 - Negative
Foreign Vehicle : -
Journey Purpose : 1 - Journey as part of work
Movement From : 7 - West **To :** 5 - South
Manoeuvre : 4 - Slowing or stopping
Towing / Articulation : 0 - No tow or articulation

Skidding / Overturning : 0 - No skidding, jack-knifing or overturning
First Impact Point : 1 - Front
Vehicle Location : 0 - On main carriageway - not in restricted lane
Junction Location : 4 - Entering roundabout
Hit in Carriageway Object : 0 - None
Leaving Carriageway : 0 - Did not leave carriageway
Hit off Carriageway Object : 0 - None

2 **Vehicle Type :** 9 - Car
Registration :
Vehicle Hit : **Hit and Run :** No
Gender : Female **Age :** 66
Postcode : WN3

Emergency Vehicle :
Breath Test : 2 - Negative
Foreign Vehicle : -
Journey Purpose : 5 - Other / Not Known
Movement From : 7 - West **To :** 5 - South
Manoeuvre : 4 - Slowing or stopping
Towing / Articulation : 0 - No tow or articulation

Skidding / Overturning : 0 - No skidding, jack-knifing or overturning
First Impact Point : 2 - Back
Vehicle Location : 0 - On main carriageway - not in restricted lane
Junction Location : 4 - Entering roundabout
Hit in Carriageway Object : 0 - None
Leaving Carriageway : 0 - Did not leave carriageway
Hit off Carriageway Object : 0 - None

MA14

Id : 359466 **Reference No :** 0905259 **Casualties :** 1 **Vehicles :** 3 **Severity :** Slight **Accident Date & Time :** Tuesday, 3 December 2019 16:04
Grid Ref : 356540 / 425721 **Carriageway Type :** 6 - Single carriageway **Lighting Condition :** 1 - Daylight: street lights present
First Road : B6258 : **Speed Limit :** 30 **Junction Type :** 9 - Other **Weather Condition :** 1 - Fine without high winds
Second Road : C : **Human Control :** 4 - Give way or uncontrolled **Surface Condition :** 1 - Dry
Distance : **Direction :** - **Human Control :** 0 - None within 50 metres **Special Condition :** 0 - None
Building No : **Name :** **Physical Facility :** 1 - Zebra crossing **Carriageway Hazard :** 0 - None
Town : **Officer Attended :** Yes **Reported at Scene :** Yes
District : 7 - South Ribble
County :

Nature of Accident

vehicle 1 has crept out of a minor road into a major. vehicle 2 on major road has swerved onto other side of road to avoid vehicle 1 however still collides with vehicle 1. vehicle 2 has collided with vehicle 3 which is parked car. vehicle 2 passenger has complained of soreness to left arm. no other injuries. both drivers negative breath test.

Causations

No Contributory Factor

1 406 - Failed to judge other person's path speed

Participant	Participant No	Confidence
Vehicle	1	Definite

Casualties

1 **Casualty Type :** 2 - Vehicle or pillion passenger
Severity : Slight
Gender : Female **Age :** 80
Postcode : PR5
School Pupil : **School Name :**

Passenger
Car : 1 - Front seat passenger

Vehicle No : 2

Vehicles

1 **Vehicle Type :** 9 - Car
Registration :
Vehicle Hit : **Hit and Run :** No
Gender : Male **Age :** 49
Postcode : WN3

Emergency Vehicle :
Breath Test : 2 - Negative
Foreign Vehicle : -
Journey Purpose : 2 - Commuting to / from work
Movement From : 7 - West **To :** 3 - East
Manoeuvre : 9 - Turning right
Towing / Articulation : 0 - No tow or articulation

Skidding / Overturning : 0 - No skidding, jack-knifing or overturning
First Impact Point : 1 - Front
Vehicle Location : 0 - On main carriageway - not in restricted lane
Junction Location : 6 - Entering main road
Hit in Carriageway Object : 0 - None
Leaving Carriageway : 0 - Did not leave carriageway
Hit off Carriageway Object : 0 - None

2 **Vehicle Type :** 9 - Car
Registration :
Vehicle Hit : **Hit and Run :** No
Gender : Female **Age :** 62
Postcode : PR5

Emergency Vehicle :
Breath Test : 2 - Negative
Foreign Vehicle : -
Journey Purpose : 5 - Other / Not Known
Movement From : 5 - South **To :** 1 - North
Manoeuvre : 18 - Going ahead other
Towing / Articulation : 0 - No tow or articulation

Skidding / Overturning : 0 - No skidding, jack-knifing or overturning
First Impact Point : 4 - Nearside
Vehicle Location : 0 - On main carriageway - not in restricted lane
Junction Location : 8 - Mid junction - on roundabout or on main road
Hit in Carriageway Object : 4 - Parked vehicle
Leaving Carriageway : 0 - Did not leave carriageway
Hit off Carriageway Object : 0 - None

MA14

Id : 359466

Reference No : 0905259

Vehicles

3

Vehicle Type : 9 - Car

Registration :

Vehicle Hit : Hit and Run : No

Gender : Not Traced Age :

Postcode : 3

Emergency Vehicle :

Breath Test : 9 - Unknown

Foreign Vehicle : -

Journey Purpose : 6 - Unknown

Movement From : 0 - Parking To : 0 - Parking

Manoeuvre : 2 - Parked

Towing / Articulation : 0 - No tow or articulation

Skidding / Overturning : 0 - No skidding, jack-knifing or overturning

First Impact Point : 3 - Offside

Vehicle Location : 0 - On main carriageway - not in restricted lane

Junction Location : 8 - Mid junction - on roundabout or on main road

Hit in Carriageway Object : 0 - None

Leaving Carriageway : 0 - Did not leave carriageway

Hit off Carriageway Object : 0 - None

MA14

Id : 359634 **Reference No :** 0912411

Grid Ref : 355770 / 424010

First Road : M6 :

Second Road : :

Distance : **Direction :** -

Building No : **Name :**

Town :

District : 9 - Chorley

County :

Casualties : 2

Vehicles : 4

Severity : Slight

Accident Date & Time : Wednesday, 30 October 2019 17:25

Lighting Condition : 4 - Darkness: street lights present and lit

Weather Condition : 1 - Fine without high winds

Surface Condition : 1 - Dry

Special Condition : 0 - None

Carriageway Hazard : 0 - None

Reported at Scene : Yes

Speed Limit : 70

Carriageway Type : 3 - Dual carriageway

Junction Type : 0 - Not at or within 20 meters of junction

Junction Control : -

Human Control : 0 - None within 50 metres

Physical Facility : 0 - No Physical crossing facility within 50 meters

Officer Attended : Yes

Nature of Accident

veh 1 (ford transit) travels south m6 in heavy slow moving traffic. veh 1 fails to see that vehicles ahead had come to a stop and collides with rear of veh 2 (audi.) this causes audi to lightly collide with rear of veh 3 (citroen) which collides lightly with rear of veh 4 (transit connect.)

Causations

No Contributory Factor

- 406 - Failed to judge other person's path speed
- 405 - Failed to look properly

Participant Participant No Confidence

- | | | |
|---------|---|----------|
| Vehicle | 1 | Definite |
| Vehicle | 1 | Definite |

Casualties

1 **Casualty Type :** 1 - Driver or rider

Severity : Slight

Gender : Male **Age :** 33

Postcode : PR1

School Pupil : **School Name :**

Vehicle No : 2

2 **Casualty Type :** 2 - Vehicle or pillion passenger

Severity : Slight

Gender : Female **Age :** 31

Postcode : PR1

School Pupil : **School Name :**

Passenger

Car : 1 - Front seat passenger

Vehicle No : 2

Vehicles

1 **Vehicle Type :** 98 - Goods vehicle - unknown weight

Registration :

Vehicle Hit : **Hit and Run :** No

Gender : Male **Age :** 38

Postcode : NG17

Emergency Vehicle :

Breath Test : 2 - Negative

Foreign Vehicle : -

Journey Purpose : 1 - Journey as part of work

Movement From : 1 - North **To :** 5 - South

Manoeuvre : 4 - Slowing or stopping

Towing / Articulation : 0 - No tow or articulation

Skidding / Overturning : 0 - No skidding, jack-knifing or overturning

First Impact Point : 1 - Front

Vehicle Location : 0 - On main carriageway - not in restricted lane

Junction Location : 0 - Not at, or within 20 metres of, junction

Hit in Carriageway Object : 0 - None

Leaving Carriageway : 0 - Did not leave carriageway

Hit off Carriageway Object : 0 - None

MA14

Id : 359634

Reference No : 0912411

Vehicles

2	Vehicle Type : 9 - Car Registration : Vehicle Hit : Hit and Run : No Gender : Male Age : 33 Postcode : PR1	Emergency Vehicle : Breath Test : 2 - Negative Foreign Vehicle : - Journey Purpose : 2 - Commuting to / from work Movement From : 1 - North To : 5 - South Manoeuvre : 4 - Slowing or stopping Towing / Articulation : 0 - No tow or articulation	Skidding / Overturning : 0 - No skidding, jack-knifing or overturning First Impact Point : 2 - Back Vehicle Location : 0 - On main carriageway - not in restricted lane Junction Location : 0 - Not at, or within 20 metres of, junction Hit in Carriageway Object : 0 - None Leaving Carriageway : 0 - Did not leave carriageway Hit off Carriageway Object : 0 - None
3	Vehicle Type : 9 - Car Registration : Vehicle Hit : Hit and Run : No Gender : Male Age : 73 Postcode : ST7	Emergency Vehicle : Breath Test : 3 - Not requested Foreign Vehicle : - Journey Purpose : 5 - Other / Not Known Movement From : 1 - North To : 5 - South Manoeuvre : 3 - Waiting to go ahead but held up Towing / Articulation : 0 - No tow or articulation	Skidding / Overturning : 0 - No skidding, jack-knifing or overturning First Impact Point : 2 - Back Vehicle Location : 0 - On main carriageway - not in restricted lane Junction Location : 0 - Not at, or within 20 metres of, junction Hit in Carriageway Object : 0 - None Leaving Carriageway : 0 - Did not leave carriageway Hit off Carriageway Object : 0 - None
4	Vehicle Type : 98 - Goods vehicle - unknown weight Registration : Vehicle Hit : Hit and Run : No Gender : Male Age : 40 Postcode : PA13	Emergency Vehicle : Breath Test : 3 - Not requested Foreign Vehicle : - Journey Purpose : 5 - Other / Not Known Movement From : 1 - North To : 5 - South Manoeuvre : 3 - Waiting to go ahead but held up Towing / Articulation : 0 - No tow or articulation	Skidding / Overturning : 0 - No skidding, jack-knifing or overturning First Impact Point : 2 - Back Vehicle Location : 0 - On main carriageway - not in restricted lane Junction Location : 0 - Not at, or within 20 metres of, junction Hit in Carriageway Object : 0 - None Leaving Carriageway : 0 - Did not leave carriageway Hit off Carriageway Object : 0 - None

MA14

Id : 359650 **Reference No :** 0913005

Casualties : 2

Vehicles : 2

Severity : Serious

Accident Date & Time : Monday, 23 December 2019 17:05

Grid Ref : 355629 / 425201

First Road : A6 :

Speed Limit : 70

Carriageway Type : 1 - Roundabout

Junction Type : 1 - Roundabout

Lighting Condition : 4 - Darkness: street lights present and lit

Second Road : A582 :

Junction Control : 4 - Give way or uncontrolled

Weather Condition : 1 - Fine without high winds

Distance :

Direction : -

Human Control : 0 - None within 50 metres

Surface Condition : 2 - Wet / Damp

Building No :

Name :

Physical Facility : 0 - No Physical crossing facility within 50 meters

Special Condition : 0 - None

Town :

Officer Attended : Yes

Carriageway Hazard : 0 - None

District : 7 - South Ribble

County :

Nature of Accident

vehicles in convoy approaching roundabout in heavy traffic when vehicle 1 started slowing vehicle 2 has then run into the rear of it.

Causations

No	Contributory Factor	Participant	Participant No	Confidence
1	510 - Distraction outside vehicle	Vehicle	2	Definite
2	509 - Distraction in vehicle	Vehicle	2	Definite

Casualties

1 **Casualty Type :** 1 - Driver or rider
Severity : Slight
Gender : Female **Age :** 24
Postcode : PR6
School Pupil : **School Name :**

Vehicle No : 1

2 **Casualty Type :** 1 - Driver or rider
Severity : Serious
Gender : Female **Age :** 56
Postcode : PR7
School Pupil : **School Name :**

Vehicle No : 2

Vehicles

1 **Vehicle Type :** 9 - Car
Registration :
Vehicle Hit : **Hit and Run :** No
Gender : Female **Age :** 24
Postcode : PR6

Emergency Vehicle :

Breath Test : 2 - Negative

Foreign Vehicle : -

Journey Purpose : 5 - Other / Not Known

Movement From : 1 - North **To :** 5 - South

Manoeuvre : 4 - Slowing or stopping

Towing / Articulation : 0 - No tow or articulation

Skidding / Overturning : 0 - No skidding, jack-knifing or overturning

First Impact Point : 2 - Back

Vehicle Location : 0 - On main carriageway - not in restricted lane

Junction Location : 1 - Approaching junction or waiting / parked at junction approach

Hit in Carriageway Object : 0 - None

Leaving Carriageway : 0 - Did not leave carriageway

Hit off Carriageway Object : 0 - None

MA14

Id : 359650

Reference No : 0913005

Vehicles

2

Vehicle Type : 9 - Car

Registration :

Vehicle Hit : **Hit and Run** : No

Gender : Female **Age** : 56

Postcode : PR7

Emergency Vehicle :

Breath Test : 2 - Negative

Foreign Vehicle : -

Journey Purpose : 5 - Other / Not Known

Movement From : 1 - North **To** : 5 - South

Manoeuvre : 18 - Going ahead other

Towing / Articulation : 0 - No tow or articulation

Skidding / Overturning : 0 - No skidding, jack-knifing or overturning

First Impact Point : 1 - Front

Vehicle Location : 0 - On main carriageway - not in restricted lane

Junction Location : 1 - Approaching junction or waiting / parked at junction
approach

Hit in Carriageway Object : 0 - None

Leaving Carriageway : 0 - Did not leave carriageway

Hit off Carriageway Object : 0 - None

MA14

Id : 359794 **Reference No :** 0919777 **Casualties :** 1 **Vehicles :** 2 **Severity :** Slight **Accident Date & Time :** Monday, 6 January 2020 07:46
Grid Ref : 355694 / 423951 **Carriageway Type :** 3 - Dual carriageway **Lighting Condition :** 4 - Darkness: street lights present and lit
First Road : M6 : **Speed Limit :** 70 **Junction Type :** 0 - Not at or within 20 meters of junction **Weather Condition :** 1 - Fine without high winds
Second Road : : **Junction Control :** - **Surface Condition :** 1 - Dry
Distance : **Direction :** - **Human Control :** 0 - None within 50 metres **Special Condition :** 0 - None
Building No : **Name :** **Physical Facility :** 0 - No Physical crossing facility within 50 meters **Carriageway Hazard :** 0 - None
Town : **Officer Attended :** Yes **Reported at Scene :** Yes
District : 7 - South Ribble
County :

Nature of Accident

vehicle 1 has failed to notice the traffic in front slowing and has collided with the rear of vehicle 2 resulting in minor injuries to rider of vehicle 1

Causations

No	Contributory Factor	Participant	Participant No	Confidence
1	406 - Failed to judge other person's path speed	Vehicle	1	Definite

Casualties

1 **Casualty Type :** 1 - Driver or rider
Severity : Slight
Gender : Male **Age :** 30
Postcode : L10 **Vehicle No :** 1
School Pupil : **School Name :**

Vehicles

1	Vehicle Type : 97 - Motorcycle - unknown cc Registration : Vehicle Hit : Hit and Run : No Gender : Male Age : 30 Postcode : L10	Emergency Vehicle : Breath Test : 2 - Negative Foreign Vehicle : - Journey Purpose : 2 - Commuting to / from work Movement From : 1 - North To : 1 - North Manoeuvre : 18 - Going ahead other Towing / Articulation : 0 - No tow or articulation	Skidding / Overturning : 5 - Overturned First Impact Point : 1 - Front Vehicle Location : 0 - On main carriageway - not in restricted lane Junction Location : 0 - Not at, or within 20 metres of, junction Hit in Carriageway Object : 0 - None Leaving Carriageway : 0 - Did not leave carriageway Hit off Carriageway Object : 0 - None
2	Vehicle Type : 9 - Car Registration : Vehicle Hit : Hit and Run : No Gender : Female Age : 33 Postcode : WN8	Emergency Vehicle : Breath Test : 2 - Negative Foreign Vehicle : - Journey Purpose : 2 - Commuting to / from work Movement From : 1 - North To : 1 - North Manoeuvre : 18 - Going ahead other Towing / Articulation : 0 - No tow or articulation	Skidding / Overturning : 0 - No skidding, jack-knifing or overturning First Impact Point : 2 - Back Vehicle Location : 0 - On main carriageway - not in restricted lane Junction Location : 0 - Not at, or within 20 metres of, junction Hit in Carriageway Object : 0 - None Leaving Carriageway : 0 - Did not leave carriageway Hit off Carriageway Object : 0 - None

MA14

Id : 359913 **Reference No :** 0924891 **Casualties :** 1 **Vehicles :** 2 **Severity :** Slight **Accident Date & Time :** Wednesday, 8 January 2020 14:10
Grid Ref : 355762 / 425196 **Carriageway Type :** 3 - Dual carriageway **Lighting Condition :** 1 - Daylight: street lights present
First Road : A6 : **Speed Limit :** 40 **Junction Type :** 0 - Not at or within 20 meters of junction **Weather Condition :** 1 - Fine without high winds
Second Road : : **Junction Control :** - **Surface Condition :** 2 - Wet / Damp
Distance : **Direction :** - **Human Control :** 0 - None within 50 metres **Special Condition :** 0 - None
Building No : **Name :** **Physical Facility :** 5 - Pedestrian phase at traffic signal junction **Carriageway Hazard :** 0 - None
Town : **Officer Attended :** Yes **Reported at Scene :** Yes
District : 7 - South Ribble
County :

Nature of Accident

vehicle 2 has seen the fire brigade approaching traffic light junction on lockstock lane bamber bridge which the lights were on green. v2 stopped on the outside lane to let fire engine through whenv1 has pulled in to the outside lane and collided with rear v2

Causations

No	Contributory Factor	Participant	Participant No	Confidence
1	602 - Careless, reckless or in a hurry	Vehicle	1	Definite

Casualties

1 **Casualty Type :** 1 - Driver or rider
Severity : Slight
Gender : Male **Age :** 21
Postcode : PR5
School Pupil : **School Name :**

Vehicle No : 2

Vehicles

1 **Vehicle Type :** 98 - Goods vehicle - unknown weight
Registration :
Vehicle Hit : **Hit and Run :** No
Gender : Male **Age :** 37
Postcode : HX2

Emergency Vehicle :
Breath Test : 2 - Negative
Foreign Vehicle : -
Journey Purpose : 1 - Journey as part of work
Movement From : 1 - North **To :** 1 - North
Manoeuvre : 12 - Changing lane to right
Towing / Articulation : 0 - No tow or articulation

Skidding / Overturning : 0 - No skidding, jack-knifing or overturning
First Impact Point : 1 - Front
Vehicle Location : 0 - On main carriageway - not in restricted lane
Junction Location : 0 - Not at, or within 20 metres of, junction
Hit in Carriageway Object : 0 - None
Leaving Carriageway : 0 - Did not leave carriageway
Hit off Carriageway Object : 0 - None

2 **Vehicle Type :** 9 - Car
Registration :
Vehicle Hit : **Hit and Run :** No
Gender : Male **Age :** 21
Postcode : PR5

Emergency Vehicle :
Breath Test : 2 - Negative
Foreign Vehicle : -
Journey Purpose : 2 - Commuting to / from work
Movement From : 1 - North **To :** 1 - North
Manoeuvre : 18 - Going ahead other
Towing / Articulation : 0 - No tow or articulation

Skidding / Overturning : 0 - No skidding, jack-knifing or overturning
First Impact Point : 2 - Back
Vehicle Location : 0 - On main carriageway - not in restricted lane
Junction Location : 0 - Not at, or within 20 metres of, junction
Hit in Carriageway Object : 0 - None
Leaving Carriageway : 0 - Did not leave carriageway
Hit off Carriageway Object : 0 - None

MA14

Id : 359959 **Reference No :** 0926868 **Casualties :** 2 **Vehicles :** 4 **Severity :** Slight **Accident Date & Time :** Monday, 3 February 2020 19:20
Grid Ref : 356765 / 424955 **Carriageway Type :** 3 - Dual carriageway **Lighting Condition :** 4 - Darkness: street lights present and lit
First Road : M6 : **Speed Limit :** 70 **Junction Type :** 0 - Not at or within 20 meters of junction **Weather Condition :** 8 - Other
Second Road : : **Junction Control :** - **Surface Condition :** 4 - Frost / Ice
Distance : **Direction :** - **Human Control :** 0 - None within 50 metres **Special Condition :** 0 - None
Building No : **Name :** **Physical Facility :** 0 - No Physical crossing facility within 50 meters **Carriageway Hazard :** 0 - None
Town : **Officer Attended :** Yes **Reported at Scene :** Yes
District : 7 - South Ribble
County :

Nature of Accident

vehicles travelling m6 n/b during hours of darkness with street lights lit approaching junction 29 in moderate traffic when heavy hail shower covers carriageway in ice. v1 loses control in lane 3 colliding with v2 on offside. v4 is travelling behind v1 and v2 and brakes prior to colliding with other vehicles v3 then collides with rear of v4

Causations

No	Contributory Factor	Participant	Participant No	Confidence
1	605 - Learner or inexperience driver / rider	Vehicle	1	Possible
2	410 - Loss of control	Vehicle	4	Definite
3	103 - Slippery road (due to weather)	Vehicle	4	Possible

Casualties

1 **Casualty Type :** 1 - Driver or rider
 Severity : Slight
 Gender : Female **Age :** 19
 Postcode : ST9 **Vehicle No :** 1
 School Pupil : **School Name :**

2 **Casualty Type :** 1 - Driver or rider
 Severity : Slight
 Gender : Female **Age :** 22
 Postcode : PR25 **Vehicle No :** 3
 School Pupil : **School Name :**

Vehicles

1 **Vehicle Type :** 9 - Car **Emergency Vehicle :**
 Registration : **Breath Test :** 2 - Negative **Skidding / Overturning :** 1 - Skidding
 Vehicle Hit : **Foreign Vehicle :** - **First Impact Point :** 4 - Nearside
 Gender : Female **Age :** 19 **Journey Purpose :** 5 - Other / Not Known **Vehicle Location :** 0 - On main carriageway - not in restricted lane
 Postcode : ST9 **Movement From :** 5 - South **To :** 1 - North **Junction Location :** 0 - Not at, or within 20 metres of, junction
 Manoeuvre : 18 - Going ahead other **Hit in Carriageway Object :** 0 - None
 Towing / Articulation : 0 - No tow or articulation **Leaving Carriageway :** 0 - Did not leave carriageway
 Hit off Carriageway Object : 0 - None

MA14

Id : 359959

Reference No : 0926868

Vehicles

2 **Vehicle Type :** 98 - Goods vehicle - unknown weight
Registration :
Vehicle Hit : **Hit and Run :** No
Gender : Male **Age :** 43
Postcode : BB1

Emergency Vehicle :
Breath Test : 2 - Negative
Foreign Vehicle : -
Journey Purpose : 2 - Commuting to / from work
Movement From : 5 - South **To :** 1 - North
Manoeuvre : 18 - Going ahead other
Towing / Articulation : 0 - No tow or articulation

Skidding / Overturning : 0 - No skidding, jack-knifing or overturning
First Impact Point : 3 - Offside
Vehicle Location : 0 - On main carriageway - not in restricted lane
Junction Location : 0 - Not at, or within 20 metres of, junction
Hit in Carriageway Object : 0 - None
Leaving Carriageway : 0 - Did not leave carriageway
Hit off Carriageway Object : 0 - None

3 **Vehicle Type :** 9 - Car
Registration :
Vehicle Hit : **Hit and Run :** No
Gender : Female **Age :** 22
Postcode : PR25

Emergency Vehicle :
Breath Test : 2 - Negative
Foreign Vehicle : -
Journey Purpose : 6 - Unknown
Movement From : 5 - South **To :** 1 - North
Manoeuvre : 18 - Going ahead other
Towing / Articulation : 0 - No tow or articulation

Skidding / Overturning : 1 - Skidding
First Impact Point : 1 - Front
Vehicle Location : 0 - On main carriageway - not in restricted lane
Junction Location : 0 - Not at, or within 20 metres of, junction
Hit in Carriageway Object : 0 - None
Leaving Carriageway : 5 - Left carriageway offside onto central reservation and rebounded
Hit off Carriageway Object : 6 - Central crash barrier

4 **Vehicle Type :** 9 - Car
Registration :
Vehicle Hit : **Hit and Run :** No
Gender : Male **Age :** 24
Postcode : L39

Emergency Vehicle :
Breath Test : 2 - Negative
Foreign Vehicle : -
Journey Purpose : 6 - Unknown
Movement From : 5 - South **To :** 1 - North
Manoeuvre : 18 - Going ahead other
Towing / Articulation : 0 - No tow or articulation

Skidding / Overturning : 0 - No skidding, jack-knifing or overturning
First Impact Point : 2 - Back
Vehicle Location : 0 - On main carriageway - not in restricted lane
Junction Location : 0 - Not at, or within 20 metres of, junction
Hit in Carriageway Object : 0 - None
Leaving Carriageway : 0 - Did not leave carriageway
Hit off Carriageway Object : 0 - None

MA14

Id : 360168 Reference No : 0934371

Grid Ref : 356399 / 425316

First Road : B6258 :

Second Road : U :

Distance : Direction : -

Building No : Name :

Town :

District : 7 - South Ribble

County :

Casualties : 2

Vehicles : 2

Severity : Slight

Accident Date & Time : Wednesday, 26 February 2020 22:05

Speed Limit : 30

Carriageway Type : 6 - Single carriageway

Junction Type : 8 - Using private drive or entrance

Junction Control : 4 - Give way or uncontrolled

Human Control : 0 - None within 50 metres

Physical Facility : 0 - No Physical crossing facility within 50 meters

Officer Attended : Yes

Lighting Condition : 4 - Darkness: street lights present and lit

Weather Condition : 2 - Raining without high winds

Surface Condition : 2 - Wet / Damp

Special Condition : 0 - None

Carriageway Hazard : 0 - None

Reported at Scene : Yes

Nature of Accident

vehicle 1 traveling in a northerly direction, and reported to be driving at speed by passers by, along station road approaches premises on the offside which is the intended destination of the driver. driver fails to observe incoming traffic being vehicle 2 and turns right across road and allowing driver of vehicle 2 no option to avoid collision. vehicle 2 then collided with vehicle 1.

Causations

No Contributory Factor

1 602 - Careless, reckless or in a hurry

Participant Participant No Confidence

Vehicle 1 Definite

Casualties

1 Casualty Type : 1 - Driver or rider

Severity : Slight

Gender : Male Age : 43

Postcode : BL5

School Pupil : School Name :

Vehicle No : 2

2 Casualty Type : 1 - Driver or rider

Severity : Slight

Gender : Female Age : 26

Postcode : PR5

School Pupil : School Name :

Vehicle No : 1

Vehicles

1 Vehicle Type : 9 - Car

Registration :

Vehicle Hit : Hit and Run : No

Gender : Female Age : 26

Postcode : PR5

Emergency Vehicle :

Breath Test : 2 - Negative

Foreign Vehicle : -

Journey Purpose : 5 - Other / Not Known

Movement From : 5 - South To : 3 - East

Manoeuvre : 9 - Turning right

Towing / Articulation : 0 - No tow or articulation

Skidding / Overturning : 0 - No skidding, jack-knifing or overturning

First Impact Point : 4 - Nearside

Vehicle Location : 0 - On main carriageway - not in restricted lane

Junction Location : 5 - Leaving main road

Hit in Carriageway Object : 0 - None

Leaving Carriageway : 0 - Did not leave carriageway

Hit off Carriageway Object : 0 - None

2 Vehicle Type : 9 - Car

Registration :

Vehicle Hit : Hit and Run : No

Gender : Male Age : 43

Postcode : BL5

Emergency Vehicle :

Breath Test : 2 - Negative

Foreign Vehicle : -

Journey Purpose : 5 - Other / Not Known

Movement From : 1 - North To : 5 - South

Manoeuvre : 18 - Going ahead other

Towing / Articulation : 0 - No tow or articulation

Skidding / Overturning : 0 - No skidding, jack-knifing or overturning

First Impact Point : 1 - Front

Vehicle Location : 0 - On main carriageway - not in restricted lane

Junction Location : 1 - Approaching junction or waiting / parked at junction approach

Hit in Carriageway Object : 0 - None

Leaving Carriageway : 0 - Did not leave carriageway

Hit off Carriageway Object : 0 - None

MA14

Id : 360244 **Reference No :** 0937428 **Casualties :** 1 **Vehicles :** 1 **Severity :** Serious **Accident Date & Time :** Wednesday, 1 January 2020 11:44
Grid Ref : 354977 / 425145 **Carriageway Type :** 6 - Single carriageway **Lighting Condition :** 1 - Daylight: street lights present
First Road : B5254 : **Speed Limit :** 30 **Junction Type :** 9 - Other **Weather Condition :** 1 - Fine without high winds
Second Road : A582 : **Direction :** - **Junction Control :** 4 - Give way or uncontrolled **Surface Condition :** 1 - Dry
Distance : **Building No :** **Human Control :** 0 - None within 50 metres **Special Condition :** 0 - None
Town : **Name :** **Physical Facility :** 0 - No Physical crossing facility within 50 meters **Carriageway Hazard :** 0 - None
District : 7 - South Ribble **Officer Attended :** Yes **Reported at Scene :** Yes
County :

Nature of Accident

vehicle 1 failed to judge path of another vehicle and dropped the bike to avoid

Causations

No	Contributory Factor	Participant	Participant No	Confidence
1	406 - Failed to judge other person's path speed	Vehicle	1	Definite

Casualties

1 **Casualty Type :** 1 - Driver or rider
Severity : Serious
Gender : Male **Age :** 22
Postcode : PR25 **Vehicle No :** 1
School Pupil : **School Name :**

Vehicles

1 **Vehicle Type :** 97 - Motorcycle - unknown cc **Emergency Vehicle :**
Registration : **Breath Test :** 2 - Negative **Skidding / Overturning :** 0 - No skidding, jack-knifing or overturning
Vehicle Hit : **Foreign Vehicle :** - **First Impact Point :** 1 - Front
Gender : Male **Age :** 22 **Journey Purpose :** 1 - Journey as part of work **Vehicle Location :** 0 - On main carriageway - not in restricted lane
Postcode : PR25 **Movement From :** 5 - South **To :** 1 - North **Junction Location :** 1 - Approaching junction or waiting / parked at junction approach
Manoeuvre : 18 - Going ahead other **Hit in Carriageway Object :** 0 - None
Towing / Articulation : 0 - No tow or articulation **Leaving Carriageway :** 0 - Did not leave carriageway
Hit off Carriageway Object : 0 - None

MA14

Id : 360489 **Reference No :** 0949553 **Casualties :** 1 **Vehicles :** 2 **Severity :** Slight **Accident Date & Time :** Monday, 4 May 2020 13:34
Grid Ref : 356275 / 424568 **Carriageway Type :** 3 - Dual carriageway **Lighting Condition :** 1 - Daylight: street lights present
First Road : M65 : **Speed Limit :** 70 **Junction Type :** 0 - Not at or within 20 meters of junction **Weather Condition :** 1 - Fine without high winds
Second Road : : **Junction Control :** - **Surface Condition :** 1 - Dry
Distance : **Direction :** - **Human Control :** 0 - None within 50 metres **Special Condition :** 0 - None
Building No : **Name :** **Physical Facility :** 0 - No Physical crossing facility within 50 meters **Carriageway Hazard :** 0 - None
Town : **Officer Attended :** Yes **Reported at Scene :** Yes
District : 7 - South Ribble
County :

Nature of Accident

v1 stolen vehicle from other force area has attempted to conduct u-turn on motorway slip road and has been hit by vehicle 2 during tactical contact.

Causations

No	Contributory Factor	Participant	Participant No	Confidence
1	601 - Aggressive driving	Vehicle	1	Definite
2	306 - Exceeding speed limit	Vehicle	1	Definite
3	305 - Illegal turn or direction of travel	Vehicle	1	Definite
4	901 - Stolen vehicle	Vehicle	1	Definite
5	902 - Vehicle in course of crime	Vehicle	1	Definite

Casualties

1 **Casualty Type :** 1 - Driver or rider
Severity : Slight
Gender : Male **Age :** 39
Postcode : PR1
School Pupil : **School Name :**

Vehicle No : 2

Vehicles

1	Vehicle Type : 9 - Car Registration : Vehicle Hit : Hit and Run : No Gender : Male Age : 34 Postcode : L32	Emergency Vehicle : Breath Test : 3 - Not requested Foreign Vehicle : - Journey Purpose : 5 - Other / Not Known Movement From : 7 - West To : 7 - West Manoeuvre : 6 - U turn Towing / Articulation : 0 - No tow or articulation	Skidding / Overturning : 0 - No skidding, jack-knifing or overturning First Impact Point : 3 - Offside Vehicle Location : 8 - Leaving lay-by or hard shoulder Junction Location : 0 - Not at, or within 20 metres of, junction Hit in Carriageway Object : 0 - None Leaving Carriageway : 5 - Left carriageway offside onto central reservation and rebounded Hit off Carriageway Object : 0 - None
2	Vehicle Type : 9 - Car Registration : Vehicle Hit : Hit and Run : No Gender : Male Age : 39 Postcode : PR1	Emergency Vehicle : Breath Test : 2 - Negative Foreign Vehicle : - Journey Purpose : 1 - Journey as part of work Movement From : 7 - West To : 7 - West Manoeuvre : 18 - Going ahead other Towing / Articulation : 0 - No tow or articulation	Skidding / Overturning : 0 - No skidding, jack-knifing or overturning First Impact Point : 1 - Front Vehicle Location : 0 - On main carriageway - not in restricted lane Junction Location : 0 - Not at, or within 20 metres of, junction Hit in Carriageway Object : 0 - None Leaving Carriageway : 0 - Did not leave carriageway Hit off Carriageway Object : 0 - None

MA14

Id : 360694 **Reference No :** 0957748

Grid Ref : 356766 / 424955

First Road : M6 :

Second Road : M65 :

Distance : **Direction :** -

Building No : **Name :**

Town :

District : 7 - South Ribble

County :

Casualties : 2

Vehicles : 2

Severity : Slight

Accident Date & Time : Saturday, 13 June 2020 11:00

Lighting Condition : 1 - Daylight: street lights present

Weather Condition : 1 - Fine without high winds

Surface Condition : 1 - Dry

Special Condition : 0 - None

Carriageway Hazard : 0 - None

Reported at Scene : Yes

Speed Limit : 70

Carriageway Type : 3 - Dual carriageway

Junction Type : 1 - Roundabout

Junction Control : 4 - Give way or uncontrolled

Human Control : 0 - None within 50 metres

Physical Facility : 0 - No Physical crossing facility within 50 meters

Officer Attended : Yes

Nature of Accident

vehicle 1, in lane 1 of roundabout, and vehicle 2, in lane 2, travelling towards the on-slip for the m65 eastbound. vehicle 1 leaves lane 1 into lane 2, as though continuing on roundabout towards on-slip for m6 southbound and collides with the near side of vehicle 2.

Causations

No Contributory Factor

- 602 - Careless, reckless or in a hurry
- 405 - Failed to look properly

Participant Participant No Confidence

- | | | |
|---------|---|----------|
| Vehicle | 1 | Definite |
| Vehicle | 1 | Definite |

Casualties

1 **Casualty Type :** 1 - Driver or rider

Severity : Slight

Gender : Male **Age :** 31

Postcode : PR25

School Pupil : **School Name :**

Vehicle No : 2

2 **Casualty Type :** 2 - Vehicle or pillion passenger

Severity : Slight

Gender : Female **Age :** 31

Postcode : PR25

School Pupil : **School Name :**

Passenger

Car : 1 - Front seat passenger

Vehicle No : 2

Vehicles

1 **Vehicle Type :** 90 - Other vehicle - specify

Registration :

Vehicle Hit : **Hit and Run :** No

Gender : Male **Age :** 30

Postcode : PR25

Emergency Vehicle :

Breath Test : 2 - Negative

Foreign Vehicle : -

Journey Purpose : 5 - Other / Not Known

Movement From : 7 - West **To :** 3 - East

Manoeuvre : 12 - Changing lane to right

Towing / Articulation : 0 - No tow or articulation

Skidding / Overturning : 0 - No skidding, jack-knifing or overturning

First Impact Point : 1 - Front

Vehicle Location : 0 - On main carriageway - not in restricted lane

Junction Location : 3 - Leaving roundabout

Hit in Carriageway Object : 0 - None

Leaving Carriageway : 0 - Did not leave carriageway

Hit off Carriageway Object : 0 - None

MA14

Id : 360694

Reference No : 0957748

Vehicles

2 **Vehicle Type** : 9 - Car

Registration :

Vehicle Hit : **Hit and Run** : No

Gender : Male **Age** : 31

Postcode : PR25

Emergency Vehicle :

Breath Test : 2 - Negative

Foreign Vehicle : -

Journey Purpose : 5 - Other / Not Known

Movement From : 3 - East **To** : 3 - East

Manoeuvre : 18 - Going ahead other

Towing / Articulation : 0 - No tow or articulation

Skidding / Overturning : 1 - Skidding

First Impact Point : 4 - Nearside

Vehicle Location : 0 - On main carriageway - not in restricted lane

Junction Location : 3 - Leaving roundabout

Hit in Carriageway Object : 0 - None

Leaving Carriageway : 8 - Left carriageway offside and rebounded

Hit off Carriageway Object : 0 - None

MA14

Id : 360745 **Reference No :** 0959063 **Casualties :** 1 **Vehicles :** 1 **Severity :** Slight **Accident Date & Time :** Monday, 22 June 2020 18:03
Grid Ref : 355039 / 424037 **Carriageway Type :** 6 - Single carriageway **Lighting Condition :** 1 - Daylight: street lights present
First Road : A5083 : **Speed Limit :** 30 **Junction Type :** 3 - T or staggered junction **Weather Condition :** 1 - Fine without high winds
Second Road : A5083 : **Junction Control :** 4 - Give way or uncontrolled **Surface Condition :** 1 - Dry
Distance : **Direction :** - **Human Control :** 0 - None within 50 metres **Special Condition :** 0 - None
Building No : **Name :** **Physical Facility :** 0 - No Physical crossing facility within 50 meters **Carriageway Hazard :** 0 - None
Town : **Officer Attended :** Yes **Reported at Scene :** Yes
District : 7 - South Ribble
County :

Nature of Accident

cyclist was travelling up stanfield lane towards the junction of lydiat lane towards leyland. vehicle 1 was indicating to turn right from lydiat lane to stanfield lane. driver has not seen the cyclist and driven into the cyclist at slow speed causing cyclist to fall off cycle.

Causations

No	Contributory Factor	Participant	Participant No	Confidence
1	405 - Failed to look properly	Vehicle	1	Possible

Casualties

1	Casualty Type : 3 - Pedestrian	Pedestrian
	Severity : Slight	Location : 10 - Unknown or other
	Gender : Male Age : 56	Movement : 9 - Unknown or other
	Postcode : PR25	Direction : 5 - South
	School Pupil : School Name :	Vehicle No : 1

Vehicles

1	Vehicle Type : 9 - Car	Emergency Vehicle :	Skidding / Overturning : 0 - No skidding, jack-knifing or overturning
	Registration :	Breath Test : 2 - Negative	First Impact Point : 1 - Front
	Vehicle Hit : Hit and Run : No	Foreign Vehicle : -	Vehicle Location : 0 - On main carriageway - not in restricted lane
	Gender : Male Age : 53	Journey Purpose : 2 - Commuting to / from work	Junction Location : 6 - Entering main road
	Postcode : PR25	Movement From : 1 - North To : 1 - North	Hit in Carriageway Object : 0 - None
		Manoeuvre : 10 - Waiting to turn right	Leaving Carriageway : 0 - Did not leave carriageway
		Towing / Articulation : 0 - No tow or articulation	Hit off Carriageway Object : 0 - None

MA14

Id : 360960 **Reference No :** 0967967

Grid Ref : 355005 / 424293

First Road : A5083 :

Second Road : U :

Distance : **Direction :** -

Building No : **Name :**

Town :

District : 7 - South Ribble

County :

Casualties : 1

Vehicles : 2

Severity : Serious

Accident Date & Time : Tuesday, 28 July 2020 18:10

Speed Limit : 60

Carriageway Type : 6 - Single carriageway

Junction Type : 3 - T or staggered junction

Junction Control : 4 - Give way or uncontrolled

Human Control : 0 - None within 50 metres

Physical Facility : 0 - No Physical crossing facility within 50 meters

Officer Attended : Yes

Lighting Condition : 1 - Daylight: street lights present

Weather Condition : 1 - Fine without high winds

Surface Condition : 2 - Wet / Damp

Special Condition : 0 - None

Carriageway Hazard : 0 - None

Reported at Scene : Yes

Nature of Accident

vehicle 1 travelling northbound along stanifield lane encounters slow moving and unstable pedal cyclist (vehicle 2) travelling in same direction. vehicle 1 conducts overtake of vehicle 2, giving vehicle 2 a wide berth and as the driver completes the manoeuvre, the pedal cyclist makes a sharp turn right into the path of vehicle 1 colliding with the nearside front of vehicle 1.

Causations

No Contributory Factor

- | No | Contributory Factor |
|----|--|
| 1 | 602 - Careless, reckless or in a hurry |
| 2 | 405 - Failed to look properly |

Participant Participant No Confidence

- | | | |
|---------|---|----------|
| Vehicle | 2 | Definite |
| Vehicle | 2 | Definite |

Casualties

1 **Casualty Type :** 1 - Driver or rider

Severity : Serious

Gender : Male **Age :** 11

Postcode : PR5

School Pupil : **School Name :**

Vehicle No : 2

Vehicles

1 **Vehicle Type :** 9 - Car

Registration :

Vehicle Hit : **Hit and Run :** No

Gender : Female **Age :** 46

Postcode : PR26

Emergency Vehicle :

Breath Test : 2 - Negative

Foreign Vehicle : -

Journey Purpose : 5 - Other / Not Known

Movement From : 5 - South **To :** 1 - North

Manoeuvre : 13 - Overtaking moving vehicle on its offside

Towing / Articulation : 0 - No tow or articulation

Skidding / Overturning : 0 - No skidding, jack-knifing or overturning

First Impact Point : 4 - Nearside

Vehicle Location : 0 - On main carriageway - not in restricted lane

Junction Location : 2 - Cleared junction or waiting / parked at junction exit

Hit in Carriageway Object : 0 - None

Leaving Carriageway : 0 - Did not leave carriageway

Hit off Carriageway Object : 0 - None

2 **Vehicle Type :** 1 - Pedal Cycle

Registration :

Vehicle Hit : **Hit and Run :** No

Gender : Male **Age :** 11

Postcode : PR5

Emergency Vehicle :

Breath Test : 9 - Unknown

Foreign Vehicle : -

Journey Purpose : 5 - Other / Not Known

Movement From : 5 - South **To :** 1 - North

Manoeuvre : 18 - Going ahead other

Towing / Articulation : 0 - No tow or articulation

Skidding / Overturning : 0 - No skidding, jack-knifing or overturning

First Impact Point : 3 - Offside

Vehicle Location : 0 - On main carriageway - not in restricted lane

Junction Location : 2 - Cleared junction or waiting / parked at junction exit

Hit in Carriageway Object : 0 - None

Leaving Carriageway : 0 - Did not leave carriageway

Hit off Carriageway Object : 0 - None

MA14

Id : 361183 **Reference No :** 0976727

Grid Ref : 355259 / 425143

First Road : A582 :

Second Road : U :

Distance : **Direction :** -

Building No : **Name :**

Town :

District : 7 - South Ribble

County :

Casualties : 1

Vehicles : 2

Severity : Slight

Accident Date & Time : Friday, 28 August 2020 16:25

Speed Limit : 70

Carriageway Type : 3 - Dual carriageway

Junction Type : 9 - Other

Junction Control : 4 - Give way or uncontrolled

Human Control : 0 - None within 50 metres

Physical Facility : 0 - No Physical crossing facility within 50 meters

Officer Attended : Yes

Lighting Condition : 1 - Daylight: street lights present

Weather Condition : 1 - Fine without high winds

Surface Condition : 1 - Dry

Special Condition : 0 - None

Carriageway Hazard : 0 - None

Reported at Scene : Yes

Nature of Accident

vehicle 1 has been travelling in lane 2 of 2 passing slow traffic in lane one. vehicle 2 was riding on the inside of the slow moving traffic in lane 1. vehicle 1 has begun to signal left to turn across lane 1 and in to the junction to the left, passing in front of the vehicle 2. vehicle 2 did not have sufficient time to stop and collided with the front of vehicle 1, falling from his bike.

Causations

No Contributory Factor

- 602 - Careless, reckless or in a hurry
- 405 - Failed to look properly

Participant Participant No Confidence

Vehicle	1	Definite
Vehicle	1	Definite

Casualties

1 **Casualty Type :** 1 - Driver or rider

Severity : Slight

Gender : Male **Age :** 32

Postcode : PR25

School Pupil : **School Name :**

Vehicle No : 2

Vehicles

1 **Vehicle Type :** 9 - Car

Registration :

Vehicle Hit : **Hit and Run :** Yes

Gender : Not Traced **Age :** 59

Postcode : PR4

Emergency Vehicle :

Breath Test : 5 - Driver not contacted at time of accident

Foreign Vehicle : -

Journey Purpose : 6 - Unknown

Movement From : 3 - East **To :** 7 - West

Manoeuvre : 18 - Going ahead other

Towing / Articulation : 0 - No tow or articulation

Skidding / Overturning : 0 - No skidding, jack-knifing or overturning

First Impact Point : 1 - Front

Vehicle Location : 0 - On main carriageway - not in restricted lane

Junction Location : 2 - Cleared junction or waiting / parked at junction exit

Hit in Carriageway Object : 0 - None

Leaving Carriageway : 0 - Did not leave carriageway

Hit off Carriageway Object : 0 - None

2 **Vehicle Type :** 1 - Pedal Cycle

Registration :

Vehicle Hit : **Hit and Run :** No

Gender : Male **Age :** 32

Postcode : PR25

Emergency Vehicle :

Breath Test : 9 - Unknown

Foreign Vehicle : -

Journey Purpose : 6 - Unknown

Movement From : 3 - East **To :** 7 - West

Manoeuvre : 18 - Going ahead other

Towing / Articulation : 0 - No tow or articulation

Skidding / Overturning : 0 - No skidding, jack-knifing or overturning

First Impact Point : 1 - Front

Vehicle Location : 0 - On main carriageway - not in restricted lane

Junction Location : 1 - Approaching junction or waiting / parked at junction approach

Hit in Carriageway Object : 0 - None

Leaving Carriageway : 0 - Did not leave carriageway

Hit off Carriageway Object : 0 - None

MA14

Id : 361332 **Reference No :** 0982110 **Casualties :** 1 **Vehicles :** 2 **Severity :** Slight **Accident Date & Time :** Friday, 18 September 2020 06:56
Grid Ref : 356119 / 424940 **Carriageway Type :** 6 - Single carriageway **Lighting Condition :** 1 - Daylight: street lights present
First Road : A49 : **Speed Limit :** 50 **Junction Type :** 0 - Not at or within 20 meters of junction **Weather Condition :** 1 - Fine without high winds
Second Road : : **Junction Control :** - **Surface Condition :** 1 - Dry
Distance : **Direction :** - **Human Control :** 0 - None within 50 metres **Special Condition :** 0 - None
Building No : **Name :** **Physical Facility :** 0 - No Physical crossing facility within 50 meters **Carriageway Hazard :** 0 - None
Town : **Officer Attended :** Yes **Reported at Scene :** Yes
District : 7 - South Ribble
County :

Nature of Accident

driver of vehicle 1 has been travelling from south to north close to his home address. whilst driving, driver of vehicle 1 has failed to look properly and hit the pedal cyclist.

Causations

No	Contributory Factor	Participant	Participant No	Confidence
1	405 - Failed to look properly	Vehicle	1	Definite

Casualties

1 **Casualty Type :** 1 - Driver or rider
Severity : Slight
Gender : Male **Age :** 56
Postcode : PR25
School Pupil : **School Name :**

Vehicle No : 2

Vehicles

1 **Vehicle Type :** 90 - Other vehicle - specify
Registration :
Vehicle Hit : **Hit and Run :** No
Gender : Male **Age :** 30
Postcode : PR5

Emergency Vehicle :
Breath Test : 2 - Negative
Foreign Vehicle : -
Journey Purpose : 1 - Journey as part of work
Movement From : 5 - South **To :** 1 - North
Manoeuvre : 18 - Going ahead other
Towing / Articulation : 0 - No tow or articulation

Skidding / Overturning : 0 - No skidding, jack-knifing or overturning
First Impact Point : 3 - Offside
Vehicle Location : 0 - On main carriageway - not in restricted lane
Junction Location : 0 - Not at, or within 20 metres of, junction
Hit in Carriageway Object : 0 - None
Leaving Carriageway : 0 - Did not leave carriageway
Hit off Carriageway Object : 0 - None

2 **Vehicle Type :** 1 - Pedal Cycle
Registration :
Vehicle Hit : **Hit and Run :** No
Gender : Male **Age :** 56
Postcode : PR25

Emergency Vehicle :
Breath Test : 9 - Unknown
Foreign Vehicle : -
Journey Purpose : 1 - Journey as part of work
Movement From : 5 - South **To :** 1 - North
Manoeuvre : 18 - Going ahead other
Towing / Articulation : 0 - No tow or articulation

Skidding / Overturning : 0 - No skidding, jack-knifing or overturning
First Impact Point : 3 - Offside
Vehicle Location : 0 - On main carriageway - not in restricted lane
Junction Location : 0 - Not at, or within 20 metres of, junction
Hit in Carriageway Object : 0 - None
Leaving Carriageway : 0 - Did not leave carriageway
Hit off Carriageway Object : 0 - None

MA14

Id : 361377 **Reference No :** 0983389

Grid Ref : 355810 / 424803

First Road : M65 :

Second Road : :

Distance : **Direction :** -

Building No : **Name :**

Town :

District : 7 - South Ribble

County :

Casualties : 4

Vehicles : 1

Severity : Serious

Accident Date & Time : Sunday, 24 May 2020 18:20

Lighting Condition : 1 - Daylight: street lights present

Weather Condition : 1 - Fine without high winds

Surface Condition : 1 - Dry

Special Condition : 0 - None

Carriageway Hazard : 0 - None

Reported at Scene : Yes

Speed Limit : 50

Carriageway Type : 3 - Dual carriageway

Junction Type : 0 - Not at or within 20 meters of junction

Junction Control : -

Human Control : 0 - None within 50 metres

Physical Facility : 0 - No Physical crossing facility within 50 meters

Officer Attended : Yes

Nature of Accident

single vehicle has left the carriageway, possibly due to tyre blow out. driver has lost control. vehicle begins to spin and collides with a lamppost on the rear nearside coming to a rest on the hard shoulder.

Causations

No Contributory Factor

1 410 - Loss of control

Participant Participant No Confidence

Vehicle 1 Definite

Casualties

1 **Casualty Type :** 1 - Driver or rider

Severity : Slight

Gender : Male **Age :** 18

Postcode : PR1

School Pupil : **School Name :**

Vehicle No : 1

2 **Casualty Type :** 2 - Vehicle or pillion passenger

Severity : Serious

Gender : Female **Age :** 24

Postcode : PR1

School Pupil : **School Name :**

Passenger

Car : 1 - Front seat passenger

Vehicle No : 1

3 **Casualty Type :** 2 - Vehicle or pillion passenger

Severity : Slight

Gender : Male **Age :** 22

Postcode : PR1

School Pupil : **School Name :**

Passenger

Car : 2 - Rear seat passenger

Vehicle No : 1

4 **Casualty Type :** 2 - Vehicle or pillion passenger

Severity : Serious

Gender : Female **Age :** 19

Postcode : PR2

School Pupil : **School Name :**

Passenger

Car : 2 - Rear seat passenger

Vehicle No : 1

MA14

Id : 361377

Reference No : 0983389

Vehicles

1 **Vehicle Type :** 9 - Car

Registration :

Vehicle Hit : **Hit and Run :** No

Gender : Male **Age :** 18

Postcode : PR1

Emergency Vehicle :

Breath Test : 2 - Negative

Foreign Vehicle : -

Journey Purpose : 5 - Other / Not Known

Movement From : 3 - East **To :** 7 - West

Manoeuvre : 18 - Going ahead other

Towing / Articulation : 0 - No tow or articulation

Skidding / Overturning : 0 - No skidding, jack-knifing or overturning

First Impact Point : 1 - Front

Vehicle Location : 6 - On lay-by or hard shoulder

Junction Location : 0 - Not at, or within 20 metres of, junction

Hit in Carriageway Object : 0 - None

Leaving Carriageway : 1 - Left carriageway nearside

Hit off Carriageway Object : 2 - lamp post

MA14

Id : 361445 **Reference No :** 0985709

Grid Ref : 356765 / 424955

First Road : M6 :

Second Road : :

Distance : **Direction :** -

Building No : **Name :**

Town :

District : 7 - South Ribble

County :

Casualties : 1

Vehicles : 2

Severity : Slight

Accident Date & Time : Monday, 21 September 2020 14:10

Speed Limit : 70

Carriageway Type : 3 - Dual carriageway

Junction Type : 0 - Not at or within 20 meters of junction

Junction Control : -

Human Control : 0 - None within 50 metres

Physical Facility : 0 - No Physical crossing facility within 50 meters

Officer Attended : Yes

Lighting Condition : 1 - Daylight: street lights present

Weather Condition : 1 - Fine without high winds

Surface Condition : 1 - Dry

Special Condition : 0 - None

Carriageway Hazard : 0 - None

Reported at Scene : Yes

Nature of Accident

both vehicles had entered motorway interchange and were exiting at the same junction, the eastbound entry slip road onto the m65. vehicles collided with each other on leaving the roundabout possibly due to entering the same lane of the slip road.

Causations

No Contributory Factor

- | No | Contributory Factor |
|----|---|
| 1 | 406 - Failed to judge other person's path speed |
| 2 | 406 - Failed to judge other person's path speed |

Participant Participant No Confidence

- | | | |
|---------|---|----------|
| Vehicle | 1 | Definite |
| Vehicle | 2 | Possible |

Casualties

1 **Casualty Type :** 1 - Driver or rider

Severity : Slight

Gender : Female **Age :** 39

Postcode : PR25

School Pupil : **School Name :**

Vehicle No : 2

Vehicles

1 **Vehicle Type :** 9 - Car

Registration :

Vehicle Hit : **Hit and Run :** No

Gender : Male **Age :** 33

Postcode : PR25

Emergency Vehicle :

Breath Test : 2 - Negative

Foreign Vehicle : -

Journey Purpose : 5 - Other / Not Known

Movement From : 7 - West **To :** 3 - East

Manoeuvre : 18 - Going ahead other

Towing / Articulation : 0 - No tow or articulation

Skidding / Overturning : 0 - No skidding, jack-knifing or overturning

First Impact Point : 1 - Front

Vehicle Location : 0 - On main carriageway - not in restricted lane

Junction Location : 0 - Not at, or within 20 metres of, junction

Hit in Carriageway Object : 0 - None

Leaving Carriageway : 0 - Did not leave carriageway

Hit off Carriageway Object : 0 - None

2 **Vehicle Type :** 9 - Car

Registration :

Vehicle Hit : **Hit and Run :** No

Gender : Female **Age :** 39

Postcode : PR25

Emergency Vehicle :

Breath Test : 2 - Negative

Foreign Vehicle : -

Journey Purpose : 5 - Other / Not Known

Movement From : 7 - West **To :** 3 - East

Manoeuvre : 18 - Going ahead other

Towing / Articulation : 0 - No tow or articulation

Skidding / Overturning : 0 - No skidding, jack-knifing or overturning

First Impact Point : 3 - Offside

Vehicle Location : 0 - On main carriageway - not in restricted lane

Junction Location : 0 - Not at, or within 20 metres of, junction

Hit in Carriageway Object : 0 - None

Leaving Carriageway : 0 - Did not leave carriageway

Hit off Carriageway Object : 0 - None

MA14

Id : 361478 **Reference No :** 0987126 **Casualties :** 2 **Vehicles :** 2 **Severity :** Slight **Accident Date & Time :** Monday, 5 October 2020 08:45
Grid Ref : 355615 / 425127 **Carriageway Type :** 7 - Slip Road **Lighting Condition :** 1 - Daylight: street lights present
First Road : A582 : **Speed Limit :** 70 **Junction Type :** 0 - Not at or within 20 meters of junction **Weather Condition :** 1 - Fine without high winds
Second Road : : **Junction Control :** - **Surface Condition :** 1 - Dry
Distance : **Direction :** - **Human Control :** 0 - None within 50 metres **Special Condition :** 0 - None
Building No : **Name :** **Physical Facility :** 0 - No Physical crossing facility within 50 meters **Carriageway Hazard :** 0 - None
Town : **Officer Attended :** Yes **Reported at Scene :** Yes
District : 7 - South Ribble
County :

Nature of Accident

vehicle 1 has been on the slip road south ribble way m56 driving around 30 miles an hours vehicle 2 has been behind and has nudged vehicle 1 causing it to surge forward, it has then nudged the vehicle again causing the engine to roar and surge forward a second time. vehicle 2 has then changed lanes to the outside lane and nudged vehicle 1 again causing the rear tyre to go flat and a scrape to the alloy wheel. vehicle 2 has driven off in the direction of preston failing to stop vehicle 1 has a s

Causations

No	Contributory Factor	Participant	Participant No	Confidence
1	602 - Careless, reckless or in a hurry	Vehicle	2	Definite
2	302 - Disobeyed "Give Way" or "Stop" sign markings	Vehicle	2	Possible
3	509 - Distraction in vehicle	Vehicle	2	Possible
4	603 - Nervous, uncertain or panic	Vehicle	1	Possible
5	107 - Temporary road layout (e.g. contraflow)	Vehicle	2	Possible
6	703 - Road layout (e.g. bend, winding road, hill crest)	Vehicle	1	Possible

Casualties

1 **Casualty Type :** 1 - Driver or rider
Severity : Slight
Gender : Female **Age :** 42
Postcode : PR6
School Pupil : **School Name :**

2 **Casualty Type :** 2 - Vehicle or pillion passenger
Severity : Slight
Gender : Female **Age :** 14
Postcode : PR6
School Pupil : **School Name :**

Vehicle No : 1

Passenger
Car : 1 - Front seat passenger

Vehicle No : 1

Vehicles

1 **Vehicle Type :** 9 - Car
Registration :
Vehicle Hit : **Hit and Run :** No
Gender : Female **Age :** 42
Postcode : PR6

Emergency Vehicle :
Breath Test : 5 - Driver not contacted at time of accident
Foreign Vehicle : -
Journey Purpose : 3 - Taking pupil to / from school
Movement From : 5 - South **To :** 1 - North
Manoeuvre : 18 - Going ahead other
Towing / Articulation : 0 - No tow or articulation

Skidding / Overturning : 0 - No skidding, jack-knifing or overturning
First Impact Point : 2 - Back
Vehicle Location : 0 - On main carriageway - not in restricted lane
Junction Location : 0 - Not at, or within 20 metres of, junction
Hit in Carriageway Object : 0 - None
Leaving Carriageway : 0 - Did not leave carriageway
Hit off Carriageway Object : 0 - None

MA14

Id : 361478

Reference No : 0987126

Vehicles

2 **Vehicle Type** : 90 - Other vehicle - specify
Registration :
Vehicle Hit : **Hit and Run** : Yes
Gender : Not Traced **Age** :
Postcode : 1

Emergency Vehicle :
Breath Test : 5 - Driver not contacted at time of
accident
Foreign Vehicle : -
Journey Purpose : 6 - Unknown
Movement From : 1 - North **To** : 5 - South
Manoeuvre : 12 - Changing lane to right
Towing / Articulation : 1 - Articulated Vehicle

Skidding / Overturning : 0 - No skidding, jack-knifing or overturning
First Impact Point : 1 - Front
Vehicle Location : 0 - On main carriageway - not in restricted lane
Junction Location : 0 - Not at, or within 20 metres of, junction
Hit in Carriageway Object : 0 - None
Leaving Carriageway : 0 - Did not leave carriageway
Hit off Carriageway Object : 0 - None

MA14

Id : 361728 **Reference No :** 0997751 **Casualties :** 1 **Vehicles :** 2 **Severity :** Serious **Accident Date & Time :** Thursday, 2 July 2020 08:30
Grid Ref : 356615 / 424954 **Carriageway Type :** 3 - Dual carriageway **Lighting Condition :** 1 - Daylight: street lights present
First Road : A6 : **Speed Limit :** 40 **Junction Type :** 0 - Not at or within 20 meters of junction **Weather Condition :** 1 - Fine without high winds
Second Road : : **Junction Control :** - **Surface Condition :** 1 - Dry
Distance : **Direction :** - **Human Control :** 0 - None within 50 metres **Special Condition :** 0 - None
Building No : **Name :** **Physical Facility :** 0 - No Physical crossing facility within 50 meters **Carriageway Hazard :** 0 - None
Town : **Officer Attended :** No **Reported at Scene :** No
District : 7 - South Ribble
County :

Nature of Accident

the informant has taken a left filter lane at a set of traffic lights whilst the wagon has been travelling through the lights parallel to the informants lane. the wagon has moved into the near side lane to turn left further along without seeing the informants vehicle. this has likely been as a result of the height of the wagon which is a right hand drive vehicle and the filter lane to the nearside running parallel to his lane, visibility of a car on the nearside would have been very poor.

Causations

No Contributory Factor

1 108 - Road layout (e.g. bend, hill, narrow carriageway)

Participant	Participant No	Confidence
Vehicle	2	Definite

Casualties

1 **Casualty Type :** 1 - Driver or rider
Severity : Serious
Gender : Female **Age :** 35
Postcode : WA15
School Pupil : **School Name :**

Vehicle No : 1

Vehicles

1 **Vehicle Type :** 9 - Car
Registration :
Vehicle Hit : **Hit and Run :** No
Gender : Female **Age :** 35
Postcode : WA15

Emergency Vehicle :
Breath Test : 5 - Driver not contacted at time of accident
Foreign Vehicle : -
Journey Purpose : 2 - Commuting to / from work
Movement From : 5 - South **To :** 3 - East
Manoeuvre : 16 - Going ahead left hand bend
Towing / Articulation : 0 - No tow or articulation

Skidding / Overturning : 0 - No skidding, jack-knifing or overturning
First Impact Point : 3 - Offside
Vehicle Location : 0 - On main carriageway - not in restricted lane
Junction Location : 0 - Not at, or within 20 metres of, junction
Hit in Carriageway Object : 0 - None
Leaving Carriageway : 0 - Did not leave carriageway
Hit off Carriageway Object : 0 - None

2 **Vehicle Type :** 98 - Goods vehicle - unknown weight
Registration :
Vehicle Hit : **Hit and Run :** No
Gender : Not Traced **Age :** 52
Postcode : PR6

Emergency Vehicle :
Breath Test : 2 - Negative
Foreign Vehicle : -
Journey Purpose : 1 - Journey as part of work
Movement From : 7 - West **To :** 3 - East
Manoeuvre : 11 - Changing lane to left
Towing / Articulation : 0 - No tow or articulation

Skidding / Overturning : 0 - No skidding, jack-knifing or overturning
First Impact Point : 4 - Nearside
Vehicle Location : 0 - On main carriageway - not in restricted lane
Junction Location : 0 - Not at, or within 20 metres of, junction
Hit in Carriageway Object : 0 - None
Leaving Carriageway : 0 - Did not leave carriageway
Hit off Carriageway Object : 0 - None

MA14

Id : 361825 **Reference No :** 1001654 **Casualties :** 1 **Vehicles :** 2 **Severity :** Slight **Accident Date & Time :** Wednesday, 25 November 2020 16:00
Grid Ref : 356804 / 424944 **Carriageway Type :** 7 - Slip Road **Lighting Condition :** 4 - Darkness: street lights present and lit
First Road : M6 : **Speed Limit :** 30 **Junction Type :** 1 - Roundabout **Weather Condition :** 1 - Fine without high winds
Second Road : A6 : **Human Control :** 4 - Give way or uncontrolled **Surface Condition :** 1 - Dry
Distance : **Direction :** - **Physical Facility :** 0 - No Physical crossing facility within 50 meters **Special Condition :** 0 - None
Building No : **Name :** **Officer Attended :** Yes **Carriageway Hazard :** 0 - None
Town : **Reported at Scene :** Yes
District : 7 - South Ribble
County :

Nature of Accident

v2 has been stationary at a roundabout junction waiting to emerge onto roundabout. v1 has been behind v2. v1 has anticipated that v2 was moving onto roundabout and has collided with the rear of v2. rider of v2 has been knocked of her machine causing pain to her right hip.

Causations

No	Contributory Factor	Participant	Participant No	Confidence
1	406 - Failed to judge other person's path speed	Vehicle	1	Definite

Casualties

1 **Casualty Type :** 1 - Driver or rider
Severity : Slight
Gender : Female **Age :** 22
Postcode : PR6
School Pupil : **School Name :**

Vehicle No : 2

Vehicles

1 **Vehicle Type :** 9 - Car
Registration :
Vehicle Hit : **Hit and Run :** No
Gender : Male **Age :** 22
Postcode : PR6

Emergency Vehicle :
Breath Test : 2 - Negative
Foreign Vehicle : -
Journey Purpose : 5 - Other / Not Known
Movement From : 3 - East **To :** 7 - West
Manoeuvre : 18 - Going ahead other
Towing / Articulation : 0 - No tow or articulation

Skidding / Overturning : 0 - No skidding, jack-knifing or overturning
First Impact Point : 1 - Front
Vehicle Location : 0 - On main carriageway - not in restricted lane
Junction Location : 1 - Approaching junction or waiting / parked at junction approach
Hit in Carriageway Object : 0 - None
Leaving Carriageway : 0 - Did not leave carriageway
Hit off Carriageway Object : 0 - None

2 **Vehicle Type :** 97 - Motorcycle - unknown cc
Registration :
Vehicle Hit : **Hit and Run :** No
Gender : Female **Age :** 22
Postcode : PR6

Emergency Vehicle :
Breath Test : 2 - Negative
Foreign Vehicle : -
Journey Purpose : 5 - Other / Not Known
Movement From : 3 - East **To :** 7 - West
Manoeuvre : 18 - Going ahead other
Towing / Articulation : 0 - No tow or articulation

Skidding / Overturning : 0 - No skidding, jack-knifing or overturning
First Impact Point : 2 - Back
Vehicle Location : 0 - On main carriageway - not in restricted lane
Junction Location : 1 - Approaching junction or waiting / parked at junction approach
Hit in Carriageway Object : 0 - None
Leaving Carriageway : 0 - Did not leave carriageway
Hit off Carriageway Object : 0 - None

MA14

Id : 361982 **Reference No :** 1006681 **Casualties :** 1 **Vehicles :** 2 **Severity :** Slight **Accident Date & Time :** Monday, 14 December 2020 10:48
Grid Ref : 355458 / 425207 **Carriageway Type :** 3 - Dual carriageway **Lighting Condition :** 1 - Daylight: street lights present
First Road : A582 : **Speed Limit :** 70 **Junction Type :** 0 - Not at or within 20 meters of junction **Weather Condition :** 2 - Raining without high winds
Second Road : : **Junction Control :** - **Surface Condition :** 2 - Wet / Damp
Distance : **Direction :** - **Human Control :** 0 - None within 50 metres **Special Condition :** 0 - None
Building No : **Name :** **Physical Facility :** 0 - No Physical crossing facility within 50 meters **Carriageway Hazard :** 0 - None
Town : **Officer Attended :** Yes **Reported at Scene :** Yes
District : 7 - South Ribble
County :

Nature of Accident

vehicle 2 has been travelling in lane 1 of a dual carriageway. vehicle 1 was travelling in lane 2. vehicle 1 has moved across lanes without looking and collided with vehicle 2 causing it to hit the kerb.

Causations

No	Contributory Factor	Participant	Participant No	Confidence
1	405 - Failed to look properly	Vehicle	1	Definite

Casualties

1 **Casualty Type :** 1 - Driver or rider
Severity : Slight
Gender : Male **Age :** 22
Postcode : PR5
School Pupil : **School Name :**

Vehicle No : 2

Vehicles

1 **Vehicle Type :** 9 - Car
Registration :
Vehicle Hit : **Hit and Run :** No
Gender : Not Traced **Age :**
Postcode : 3

Emergency Vehicle :
Breath Test : 9 - Unknown
Foreign Vehicle : -
Journey Purpose : 6 - Unknown
Movement From : 3 - East **To :** 7 - West
Manoeuvre : 11 - Changing lane to left
Towing / Articulation : 0 - No tow or articulation

Skidding / Overturning : 0 - No skidding, jack-knifing or overturning
First Impact Point : 1 - Front
Vehicle Location : 0 - On main carriageway - not in restricted lane
Junction Location : 0 - Not at, or within 20 metres of, junction
Hit in Carriageway Object : 0 - None
Leaving Carriageway : 0 - Did not leave carriageway
Hit off Carriageway Object : 0 - None

2 **Vehicle Type :** 9 - Car
Registration :
Vehicle Hit : **Hit and Run :** No
Gender : Male **Age :** 22
Postcode : PR5

Emergency Vehicle :
Breath Test : 3 - Not requested
Foreign Vehicle : -
Journey Purpose : 6 - Unknown
Movement From : 3 - East **To :** 7 - West
Manoeuvre : 18 - Going ahead other
Towing / Articulation : 0 - No tow or articulation

Skidding / Overturning : 0 - No skidding, jack-knifing or overturning
First Impact Point : 3 - Offside
Vehicle Location : 0 - On main carriageway - not in restricted lane
Junction Location : 0 - Not at, or within 20 metres of, junction
Hit in Carriageway Object : 0 - None
Leaving Carriageway : 0 - Did not leave carriageway
Hit off Carriageway Object : 0 - None

MA14

Id : 361999 **Reference No :** 1007812 **Casualties :** 1 **Vehicles :** 2 **Severity :** Slight **Accident Date & Time :** Monday, 14 December 2020 12:00
Grid Ref : 356061 / 425148 **Carriageway Type :** 6 - Single carriageway **Lighting Condition :** 1 - Daylight: street lights present
First Road : A6 : **Speed Limit :** 30 **Junction Type :** 7 - Multiple junction **Weather Condition :** 8 - Other
Second Road : A6 : **Junction Control :** 4 - Give way or uncontrolled **Surface Condition :** 2 - Wet / Damp
Distance : **Direction :** - **Human Control :** 0 - None within 50 metres **Special Condition :** 0 - None
Building No : **Name :** **Physical Facility :** 0 - No Physical crossing facility within 50 meters **Carriageway Hazard :** 0 - None
Town : **Officer Attended :** No **Reported at Scene :** No
District : 7 - South Ribble
County :

Nature of Accident

male was semi stopped at junction waiting to pull out onto main carriage way, when other car has driven into the back of him. causing slight damage to his vehicle.

Causations

No	Contributory Factor	Participant	Participant No	Confidence
----	---------------------	-------------	----------------	------------

Casualties

1 **Casualty Type :** 1 - Driver or rider
Severity : Slight
Gender : Male **Age :** 51
Postcode : PR7
School Pupil : **School Name :**

Vehicle No : 1

Vehicles

1 **Vehicle Type :** 9 - Car
Registration :
Vehicle Hit : **Hit and Run :** No
Gender : Male **Age :** 51
Postcode : PR7

2 **Vehicle Type :** 98 - Goods vehicle - unknown weight
Registration :
Vehicle Hit : **Hit and Run :** No
Gender : Male **Age :** 40
Postcode : PR5

Emergency Vehicle :
Breath Test : 3 - Not requested
Foreign Vehicle : -
Journey Purpose : 2 - Commuting to / from work
Movement From : 7 - West **To :** 3 - East
Manoeuvre : 18 - Going ahead other
Towing / Articulation : 0 - No tow or articulation

Skidding / Overturning : 0 - No skidding, jack-knifing or overturning
First Impact Point : 2 - Back
Vehicle Location : 0 - On main carriageway - not in restricted lane
Junction Location : 1 - Approaching junction or waiting / parked at junction approach
Hit in Carriageway Object : 0 - None
Leaving Carriageway : 0 - Did not leave carriageway
Hit off Carriageway Object : 0 - None

Emergency Vehicle :
Breath Test : 3 - Not requested
Foreign Vehicle : -
Journey Purpose : 2 - Commuting to / from work
Movement From : 7 - West **To :** 3 - East
Manoeuvre : 18 - Going ahead other
Towing / Articulation : 0 - No tow or articulation

Skidding / Overturning : 0 - No skidding, jack-knifing or overturning
First Impact Point : 1 - Front
Vehicle Location : 0 - On main carriageway - not in restricted lane
Junction Location : 1 - Approaching junction or waiting / parked at junction approach
Hit in Carriageway Object : 0 - None
Leaving Carriageway : 0 - Did not leave carriageway
Hit off Carriageway Object : 0 - None

MA14

Id : 362033 **Reference No :** 1009450 **Casualties :** 1 **Vehicles :** 2 **Severity :** Slight **Accident Date & Time :** Tuesday, 22 December 2020 18:32
Grid Ref : 356704 / 424905 **Carriageway Type :** 1 - Roundabout **Lighting Condition :** 4 - Darkness: street lights present and lit
First Road : A6 : **Speed Limit :** 70 **Junction Type :** 0 - Not at or within 20 meters of junction **Weather Condition :** 1 - Fine without high winds
Second Road : : **Direction :** - **Human Control :** 0 - None within 50 metres **Surface Condition :** 1 - Dry
Distance : **Name :** **Physical Facility :** 0 - No Physical crossing facility within 50 meters **Special Condition :** 0 - None
Building No : **Town :** **Officer Attended :** Yes **Carriageway Hazard :** 0 - None
District : 7 - South Ribble **County :** **Reported at Scene :** Yes

Nature of Accident

while vehicle 2 was exiting roundabout from lane 2, vehicle 1 turned right from lane 1 into the nearside of vehicle 2.

Causations

No	Contributory Factor	Participant	Participant No	Confidence
1	406 - Failed to judge other person's path speed	Vehicle	1	Definite
2	405 - Failed to look properly	Vehicle	1	Definite
3	305 - Illegal turn or direction of travel	Vehicle	1	Definite
4	603 - Nervous, uncertain or panic	Vehicle	1	Possible

Casualties

1 **Casualty Type :** 2 - Vehicle or pillion passenger **Passenger**
Severity : Slight **Car :** 1 - Front seat passenger
Gender : Female **Age :** 20
Postcode : BB12 **Vehicle No :** 2
School Pupil : **School Name :**

Vehicles

1	Vehicle Type : 9 - Car Registration : Vehicle Hit : Hit and Run : No Gender : Male Age : 62 Postcode : BL6	Emergency Vehicle : Breath Test : 2 - Negative Foreign Vehicle : - Journey Purpose : 5 - Other / Not Known Movement From : 7 - West To : 5 - South Manoeuvre : 9 - Turning right Towing / Articulation : 0 - No tow or articulation	Skidding / Overturning : 0 - No skidding, jack-knifing or overturning First Impact Point : 3 - Offside Vehicle Location : 0 - On main carriageway - not in restricted lane Junction Location : 0 - Not at, or within 20 metres of, junction Hit in Carriageway Object : 0 - None Leaving Carriageway : 0 - Did not leave carriageway Hit off Carriageway Object : 0 - None
2	Vehicle Type : 9 - Car Registration : Vehicle Hit : Hit and Run : No Gender : Female Age : 19 Postcode : BB11	Emergency Vehicle : Breath Test : 2 - Negative Foreign Vehicle : - Journey Purpose : 5 - Other / Not Known Movement From : 7 - West To : 3 - East Manoeuvre : 13 - Overtaking moving vehicle on its offside Towing / Articulation : 0 - No tow or articulation	Skidding / Overturning : 0 - No skidding, jack-knifing or overturning First Impact Point : 4 - Nearside Vehicle Location : 0 - On main carriageway - not in restricted lane Junction Location : 0 - Not at, or within 20 metres of, junction Hit in Carriageway Object : 0 - None Leaving Carriageway : 0 - Did not leave carriageway Hit off Carriageway Object : 0 - None

MA14

Id : 362255 **Reference No :** 1019203 **Casualties :** 2 **Vehicles :** 2 **Severity :** Slight **Accident Date & Time :** Thursday, 4 February 2021 07:55
Grid Ref : 356992 / 424801 **Carriageway Type :** 1 - Roundabout **Lighting Condition :** 1 - Daylight: street lights present
First Road : U : **Speed Limit :** 40 **Junction Type :** 1 - Roundabout **Weather Condition :** 1 - Fine without high winds
Second Road : A6 : **Human Control :** 4 - Give way or uncontrolled **Surface Condition :** 2 - Wet / Damp
Distance : **Direction :** - **Physical Facility :** 8 - Central refuge - no other controls **Special Condition :** 0 - None
Building No : **Name :** **Officer Attended :** Yes **Carriageway Hazard :** 0 - None
Town : **Reported at Scene :** Yes
District : 7 - South Ribble
County :

Nature of Accident

vehicle 1 daf truck has approached the roundabout and has gone past the junction marker, causing vehicle 2 to hit the front of the vehicle.

Causations

No	Contributory Factor	Participant	Participant No	Confidence
1	405 - Failed to look properly	Vehicle	1	Definite

Casualties

1 **Casualty Type :** 1 - Driver or rider
Severity : Slight
Gender : Male **Age :** 53
Postcode : CA11 **Vehicle No :** 1
School Pupil : **School Name :**

2 **Casualty Type :** 1 - Driver or rider
Severity : Slight
Gender : Female **Age :** 26
Postcode : PR2 **Vehicle No :** 2
School Pupil : **School Name :**

Vehicles

1	Vehicle Type : 90 - Other vehicle - specify Registration : Vehicle Hit : Hit and Run : No Gender : Male Age : 53 Postcode : CA11	Emergency Vehicle : Breath Test : 2 - Negative Foreign Vehicle : - Journey Purpose : 1 - Journey as part of work Movement From : 2 - North East To : 8 - North West Manoeuvre : 5 - Moving off Towing / Articulation : 1 - Articulated Vehicle	Skidding / Overturning : 0 - No skidding, jack-knifing or overturning First Impact Point : 1 - Front Vehicle Location : 0 - On main carriageway - not in restricted lane Junction Location : 4 - Entering roundabout Hit in Carriageway Object : 0 - None Leaving Carriageway : 0 - Did not leave carriageway Hit off Carriageway Object : 0 - None
2	Vehicle Type : 9 - Car Registration : Vehicle Hit : Hit and Run : No Gender : Female Age : 26 Postcode : PR2	Emergency Vehicle : Breath Test : 2 - Negative Foreign Vehicle : - Journey Purpose : 5 - Other / Not Known Movement From : 2 - North East To : 6 - South West Manoeuvre : 18 - Going ahead other Towing / Articulation : 0 - No tow or articulation	Skidding / Overturning : 0 - No skidding, jack-knifing or overturning First Impact Point : 1 - Front Vehicle Location : 0 - On main carriageway - not in restricted lane Junction Location : 3 - Leaving roundabout Hit in Carriageway Object : 0 - None Leaving Carriageway : 0 - Did not leave carriageway Hit off Carriageway Object : 0 - None

MA14

Id : 362611 **Reference No :** 1034399

Grid Ref : 354764 / 423618

First Road : U :

Second Road : U :

Distance :

Direction : -

Building No :

Name :

Town :

District : 7 - South Ribble

County :

Casualties : 1

Vehicles : 1

Severity : Slight

Accident Date & Time : Sunday, 11 April 2021 06:26

Speed Limit : 60

Carriageway Type : 6 - Single carriageway

Junction Type : 8 - Using private drive or entrance

Junction Control : 4 - Give way or uncontrolled

Human Control : 0 - None within 50 metres

Physical Facility : 0 - No Physical crossing facility within 50 meters

Officer Attended : Yes

Lighting Condition : 1 - Daylight: street lights present

Weather Condition : 1 - Fine without high winds

Surface Condition : 1 - Dry

Special Condition : 0 - None

Carriageway Hazard : 0 - None

Reported at Scene : Yes

Nature of Accident

female travelling to work has been thinking about work and believes she may have lost concentration causing her to leave the carriageway and collide with lamppost.

Causations

No Contributory Factor

1 503 - Fatigue

Participant

Vehicle

Participant No

1

Confidence

Possible

Casualties

1 **Casualty Type :** 1 - Driver or rider

Severity : Slight

Gender : Female

Age : 54

Postcode : PR5

School Pupil :

School Name :

Vehicle No : 1

Vehicles

1 **Vehicle Type :** 9 - Car

Registration :

Vehicle Hit :

Hit and Run : No

Gender : Female

Age : 54

Postcode : PR5

Emergency Vehicle :

Breath Test : 2 - Negative

Foreign Vehicle : -

Journey Purpose : 2 - Commuting to / from work

Movement From : 1 - North

To : 5 - South

Manoeuvre : 18 - Going ahead other

Towing / Articulation : 0 - No tow or articulation

Skidding / Overturning : 0 - No skidding, jack-knifing or overturning

First Impact Point : 1 - Front

Vehicle Location : 0 - On main carriageway - not in restricted lane

Junction Location : 1 - Approaching junction or waiting / parked at junction approach

Hit in Carriageway Object : 0 - None

Leaving Carriageway : 0 - Did not leave carriageway

Hit off Carriageway Object : 0 - None

MA14

Id : 362633 Reference No : 1035919

Grid Ref : 355646 / 425181

First Road : A6 :

Second Road : A6 :

Distance :

Direction : -

Building No :

Name :

Town :

District : 7 - South Ribble

County :

Nature of Accident

v2 was stationery when v1 shunted her at the roundabout.

Causations

No Contributory Factor

1 406 - Failed to judge other person's path speed

Participant	Participant No	Confidence
-------------	----------------	------------

Vehicle	1	Definite
---------	---	----------

Casualties

1 Casualty Type : 1 - Driver or rider

Severity : Slight

Gender : Female

Age : 44

Postcode : PR5

School Pupil :

School Name :

Vehicle No : 2

Vehicles

1 Vehicle Type : 9 - Car

Registration :

Vehicle Hit :

Hit and Run : No

Gender : Not Traced

Age :

Postcode : 1

Emergency Vehicle :

Breath Test : 5 - Driver not contacted at time of accident

Foreign Vehicle : -

Journey Purpose : 6 - Unknown

Movement From : 3 - East

To : 7 - West

Manoeuvre : 18 - Going ahead other

Towing / Articulation : 0 - No tow or articulation

Skidding / Overturning : 0 - No skidding, jack-knifing or overturning

First Impact Point : 1 - Front

Vehicle Location : 0 - On main carriageway - not in restricted lane

Junction Location : 1 - Approaching junction or waiting / parked at junction approach

Hit in Carriageway Object : 0 - None

Leaving Carriageway : 0 - Did not leave carriageway

Hit off Carriageway Object : 0 - None

2 Vehicle Type : 9 - Car

Registration :

Vehicle Hit :

Hit and Run : No

Gender : Female

Age : 44

Postcode : PR5

Emergency Vehicle :

Breath Test : 3 - Not requested

Foreign Vehicle : -

Journey Purpose : 5 - Other / Not Known

Movement From : 3 - East

To : 7 - West

Manoeuvre : 3 - Waiting to go ahead but held up

Towing / Articulation : 0 - No tow or articulation

Skidding / Overturning : 0 - No skidding, jack-knifing or overturning

First Impact Point : 2 - Back

Vehicle Location : 0 - On main carriageway - not in restricted lane

Junction Location : 4 - Entering roundabout

Hit in Carriageway Object : 0 - None

Leaving Carriageway : 0 - Did not leave carriageway

Hit off Carriageway Object : 0 - None

Casualties : 1

Vehicles : 2

Severity : Slight

Accident Date & Time : Monday, 12 April 2021 15:00

Lighting Condition : 1 - Daylight: street lights present

Weather Condition : 1 - Fine without high winds

Surface Condition : 1 - Dry

Special Condition : 0 - None

Carriageway Hazard : 0 - None

Reported at Scene : No

Speed Limit : 30

Carriageway Type : 1 - Roundabout

Junction Type : 1 - Roundabout

Junction Control : 2 - Automatic traffic signal

Human Control : 0 - None within 50 metres

Physical Facility : 0 - No Physical crossing facility within 50 meters

Officer Attended : No

MA14

Id : 362820 **Reference No :** 1042700

Grid Ref : 356444 / 425444

First Road : U :

Second Road : B6258 :

Distance :

Direction : -

Building No :

Name :

Town :

District : 7 - South Ribble

County :

Casualties : 1

Vehicles : 1

Severity : Serious

Accident Date & Time : Tuesday, 27 April 2021 17:35

Speed Limit : 20

Carriageway Type : 6 - Single carriageway

Junction Type : 3 - T or staggered junction

Junction Control : 4 - Give way or uncontrolled

Human Control : 0 - None within 50 metres

Physical Facility : 0 - No Physical crossing facility within 50 meters

Officer Attended : No

Lighting Condition : 1 - Daylight: street lights present

Weather Condition : 1 - Fine without high winds

Surface Condition : 1 - Dry

Special Condition : 0 - None

Carriageway Hazard : 0 - None

Reported at Scene : No

Nature of Accident

casualty/pedestrian whilst wearing motorbike helmet and with his back to the oncoming vehicle 1, stepped from offside pavement into path of vehicle 1.

Causations

No Contributory Factor

Participant Participant No Confidence

Casualties

1 **Casualty Type :** 3 - Pedestrian

Severity : Serious

Gender : Male

Age : 51

Postcode : PR5

School Pupil :

School Name :

Pedestrian

Location : 5 - In carriageway, crossing elsewhere

Movement : 3 - Crossing from driver's offside

Direction : 1 - North

Vehicle No : 1

Vehicles

1 **Vehicle Type :** 9 - Car

Registration :

Vehicle Hit :

Hit and Run : No

Gender : Male

Age : 27

Postcode : PR5

Emergency Vehicle :

Breath Test : 5 - Driver not contacted at time of accident

Foreign Vehicle : -

Journey Purpose : 5 - Other / Not Known

Movement From : 8 - North West **To :** 4 - South East

Manoeuvre : 18 - Going ahead other

Towing / Articulation : 0 - No tow or articulation

Skidding / Overturning : 0 - No skidding, jack-knifing or overturning

First Impact Point : 3 - Offside

Vehicle Location : 0 - On main carriageway - not in restricted lane

Junction Location : 1 - Approaching junction or waiting / parked at junction approach

Hit in Carriageway Object : 0 - None

Leaving Carriageway : 0 - Did not leave carriageway

Hit off Carriageway Object : 0 - None

MA14

Id : 362883 **Reference No :** 1045667

Grid Ref : 355603 / 425248

First Road : A582 :

Second Road : A6 :

Distance :

Direction : -

Building No :

Name :

Town :

District : 7 - South Ribble

County :

Casualties : 1

Vehicles : 2

Severity : Slight

Accident Date & Time : Saturday, 15 May 2021 23:40

Speed Limit : 70

Carriageway Type : 3 - Dual carriageway

Junction Type : 9 - Other

Junction Control : 2 - Automatic traffic signal

Human Control : 0 - None within 50 metres

Physical Facility : 5 - Pedestrian phase at traffic signal junction

Officer Attended : Yes

Lighting Condition : 4 - Darkness: street lights present and lit

Weather Condition : 2 - Raining without high winds

Surface Condition : 2 - Wet / Damp

Special Condition : 0 - None

Carriageway Hazard : 3 - Involvement with previous accident

Reported at Scene : Yes

Nature of Accident

vehicle 2 has been stationary with emergency lights illuminated directioning traffic into the offside lane to avoid an independent rtc further up the same road. vehicle 1 has then failed to see the police vehicle and collided to the rear of it.

Causations

No Contributory Factor

1 405 - Failed to look properly

Participant	Participant No	Confidence
Vehicle	1	Definite

Casualties

1 **Casualty Type :** 1 - Driver or rider

Severity : Slight

Gender : Male

Age : 37

Postcode : PR4

Vehicle No : 2

School Pupil :

School Name :

Vehicles

1 **Vehicle Type :** 9 - Car

Registration :

Vehicle Hit :

Hit and Run : No

Gender : Male

Age : 22

Postcode : PR1

Emergency Vehicle :

Breath Test : 2 - Negative

Foreign Vehicle : -

Journey Purpose : 5 - Other / Not Known

Movement From : 7 - West **To :** 3 - East

Manoeuvre : 18 - Going ahead other

Towing / Articulation : 0 - No tow or articulation

Skidding / Overturning : 0 - No skidding, jack-knifing or overturning

First Impact Point : 1 - Front

Vehicle Location : 0 - On main carriageway - not in restricted lane

Junction Location : 1 - Approaching junction or waiting / parked at junction approach

Hit in Carriageway Object : 4 - Parked vehicle

Leaving Carriageway : 0 - Did not leave carriageway

Hit off Carriageway Object : 0 - None

2 **Vehicle Type :** 9 - Car

Registration :

Vehicle Hit :

Hit and Run : No

Gender : Male

Age : 37

Postcode : PR4

Emergency Vehicle :

Breath Test : 2 - Negative

Foreign Vehicle : -

Journey Purpose : 1 - Journey as part of work

Movement From : 7 - West **To :** 3 - East

Manoeuvre : 2 - Parked

Towing / Articulation : 0 - No tow or articulation

Skidding / Overturning : 0 - No skidding, jack-knifing or overturning

First Impact Point : 4 - Nearside

Vehicle Location : 0 - On main carriageway - not in restricted lane

Junction Location : 8 - Mid junction - on roundabout or on main road

Hit in Carriageway Object : 0 - None

Leaving Carriageway : 0 - Did not leave carriageway

Hit off Carriageway Object : 0 - None

MA14

Id : 362937 **Reference No :** 1047896 **Casualties :** 1 **Vehicles :** 2 **Severity :** Slight **Accident Date & Time :** Saturday, 22 May 2021 08:23
Grid Ref : 355034 / 423816 **Carriageway Type :** 6 - Single carriageway **Lighting Condition :** 1 - Daylight: street lights present
First Road : B5254 : **Speed Limit :** 30 **Junction Type :** 9 - Other **Weather Condition :** 1 - Fine without high winds
Second Road : U : **Direction :** - **Junction Control :** 4 - Give way or uncontrolled **Surface Condition :** 1 - Dry
Distance : **Building No :** **Human Control :** 0 - None within 50 metres **Special Condition :** 0 - None
Town : **Name :** **Physical Facility :** 0 - No Physical crossing facility within 50 meters **Carriageway Hazard :** 0 - None
District : 7 - South Ribble **Officer Attended :** Yes **Reported at Scene :** Yes
County :

Nature of Accident

v1 has been waiting on knowsley avenue leyland giving way to the main carriageway which is stanifield lane. v2 has been travelling along the main carriageway when v1 has pulled out straight in front of v2. v2 has attempted to take avoiding action to prevent colliding with v1s rear and has left the carriageway to the offside, colliding with a lamp post. v1 has failed to stop at scene and made off.

Causations

No	Contributory Factor	Participant	Participant No	Confidence
1	602 - Careless, reckless or in a hurry	Vehicle	1	Definite
2	406 - Failed to judge other person's path speed	Vehicle	1	Definite
3	405 - Failed to look properly	Vehicle	1	Definite

Casualties

1 **Casualty Type :** 1 - Driver or rider
Severity : Slight
Gender : Male **Age :** 68
Postcode : PR26
School Pupil : **School Name :**

Vehicle No : 2

Vehicles

1 **Vehicle Type :** 9 - Car
Registration :
Vehicle Hit : **Hit and Run :** No
Gender : Not Traced **Age :**
Postcode : 1

Emergency Vehicle :
Breath Test : 5 - Driver not contacted at time of accident
Foreign Vehicle : -
Journey Purpose : 6 - Unknown
Movement From : 9 - Unknown **To :** 9 - Unknown
Manoeuvre : 9 - Turning right
Towing / Articulation : 0 - No tow or articulation

Skidding / Overturning : 9 - Unknown
First Impact Point : 9 - Unknown
Vehicle Location : 99 - Unknown
Junction Location : 7 - Entering from slip road
Hit in Carriageway Object : 99 - Unknown
Leaving Carriageway : 9 - Unknown
Hit off Carriageway Object : 0 - None

2 **Vehicle Type :** 9 - Car
Registration :
Vehicle Hit : **Hit and Run :** No
Gender : Male **Age :** 68
Postcode : PR26

Emergency Vehicle :
Breath Test : 2 - Negative
Foreign Vehicle : -
Journey Purpose : 5 - Other / Not Known
Movement From : 5 - South **To :** 1 - North
Manoeuvre : 18 - Going ahead other
Towing / Articulation : 0 - No tow or articulation

Skidding / Overturning : 0 - No skidding, jack-knifing or overturning
First Impact Point : 1 - Front
Vehicle Location : 0 - On main carriageway - not in restricted lane
Junction Location : 1 - Approaching junction or waiting / parked at junction approach
Hit in Carriageway Object : 0 - None
Leaving Carriageway : 7 - Left carriageway offside
Hit off Carriageway Object : 2 - lamp post

MA14

Id : 363048 **Reference No** : 1052565

Grid Ref : 356152 / 424332

First Road : M6 :

Second Road : :

Distance : **Direction** : -

Building No : **Name** :

Town :

District : 9 - Chorley

County :

Casualties : 4

Vehicles : 3

Severity : Slight

Carriageway Type : 3 - Dual carriageway

Junction Type : 0 - Not at or within 20 meters of junction

Junction Control : -

Human Control : 0 - None within 50 metres

Physical Facility : 0 - No Physical crossing facility within 50 meters

Officer Attended : Yes

Accident Date & Time : Saturday, 5 June 2021 11:30

Lighting Condition : 1 - Daylight: street lights present

Weather Condition : 1 - Fine without high winds

Surface Condition : 1 - Dry

Special Condition : 0 - None

Carriageway Hazard : 0 - None

Reported at Scene : Yes

Nature of Accident

vehicle 3 stops for standing traffic on motorway. vehicle 2 also stops. vehicle 1 hits back of vehicle 2, punting it into vehicle 3.

Causations

No	Contributory Factor	Participant	Participant No	Confidence
1	406 - Failed to judge other person's path speed	Vehicle	1	Definite
2	405 - Failed to look properly	Vehicle	1	Definite

Casualties

1 **Casualty Type** : 1 - Driver or rider

Severity : Slight

Gender : Male **Age** : 41

Postcode : LA1

School Pupil : **School Name** :

Vehicle No : 2

2 **Casualty Type** : 2 - Vehicle or pillion passenger

Severity : Slight

Gender : Female **Age** : 40

Postcode : LA1

School Pupil : **School Name** :

Passenger

Car : 1 - Front seat passenger

Vehicle No : 2

3 **Casualty Type** : 1 - Driver or rider

Severity : Slight

Gender : Male **Age** : 48

Postcode : WN8

School Pupil : **School Name** :

Vehicle No : 3

4 **Casualty Type** : 2 - Vehicle or pillion passenger

Severity : Slight

Gender : Female **Age** : 42

Postcode : WN8

School Pupil : **School Name** :

Passenger

Car : 1 - Front seat passenger

Vehicle No : 3

MA14

Id : 363048

Reference No : 1052565

Vehicles

1	Vehicle Type : 9 - Car Registration : Vehicle Hit : Hit and Run : No Gender : Male Age : 28 Postcode : WN6	Emergency Vehicle : Breath Test : 2 - Negative Foreign Vehicle : - Journey Purpose : 5 - Other / Not Known Movement From : 5 - South To : 1 - North Manoeuvre : 4 - Slowing or stopping Towing / Articulation : 0 - No tow or articulation	Skidding / Overturning : 0 - No skidding, jack-knifing or overturning First Impact Point : 1 - Front Vehicle Location : 0 - On main carriageway - not in restricted lane Junction Location : 0 - Not at, or within 20 metres of, junction Hit in Carriageway Object : 0 - None Leaving Carriageway : 0 - Did not leave carriageway Hit off Carriageway Object : 0 - None
2	Vehicle Type : 9 - Car Registration : Vehicle Hit : Hit and Run : No Gender : Male Age : 41 Postcode : LA1	Emergency Vehicle : Breath Test : 2 - Negative Foreign Vehicle : - Journey Purpose : 5 - Other / Not Known Movement From : 5 - South To : 1 - North Manoeuvre : 4 - Slowing or stopping Towing / Articulation : 0 - No tow or articulation	Skidding / Overturning : 0 - No skidding, jack-knifing or overturning First Impact Point : 2 - Back Vehicle Location : 0 - On main carriageway - not in restricted lane Junction Location : 0 - Not at, or within 20 metres of, junction Hit in Carriageway Object : 0 - None Leaving Carriageway : 0 - Did not leave carriageway Hit off Carriageway Object : 0 - None
3	Vehicle Type : 9 - Car Registration : Vehicle Hit : Hit and Run : No Gender : Male Age : 48 Postcode : WN8	Emergency Vehicle : Breath Test : 2 - Negative Foreign Vehicle : - Journey Purpose : 5 - Other / Not Known Movement From : 5 - South To : 1 - North Manoeuvre : 4 - Slowing or stopping Towing / Articulation : 0 - No tow or articulation	Skidding / Overturning : 0 - No skidding, jack-knifing or overturning First Impact Point : 2 - Back Vehicle Location : 0 - On main carriageway - not in restricted lane Junction Location : 0 - Not at, or within 20 metres of, junction Hit in Carriageway Object : 0 - None Leaving Carriageway : 0 - Did not leave carriageway Hit off Carriageway Object : 0 - None

MA14

Id : 363064 **Reference No :** 1052994 **Casualties :** 1 **Vehicles :** 1 **Severity :** Slight **Accident Date & Time :** Sunday, 6 June 2021 15:38
Grid Ref : 356507 / 424552 **Carriageway Type :** 3 - Dual carriageway **Lighting Condition :** 1 - Daylight: street lights present
First Road : M65 : **Speed Limit :** 70 **Junction Type :** 0 - Not at or within 20 meters of junction **Weather Condition :** 1 - Fine without high winds
Second Road : : **Junction Control :** - **Surface Condition :** 1 - Dry
Distance : **Direction :** - **Human Control :** 0 - None within 50 metres **Special Condition :** 0 - None
Building No : **Name :** **Physical Facility :** 0 - No Physical crossing facility within 50 meters **Carriageway Hazard :** 0 - None
Town : **Officer Attended :** Yes **Reported at Scene :** Yes
District : 9 - Chorley
County :

Nature of Accident

v1 is the only vehicle involved. v1 was travelling west bound on m65. v1 had just passed junction 2 and needed to move into lane 1 ready to come off for junction 1. v1 indicated and moved across. passenger states out of the corner of her eye she could see a white car next to them in lane 1. she states this car was in blind spot. the white vehicle in lane 1 beeped at v1 and turned the wheel of v1 to avoid a collision. this caused the back end of v1 to spin around and v1 ended up hitting the bar

Causations

No Contributory Factor

1 405 - Failed to look properly

Participant	Participant No	Confidence
Vehicle	1	Definite

Casualties

1 **Casualty Type :** 2 - Vehicle or pillion passenger
Severity : Slight
Gender : Female **Age :** 56
Postcode : WA11
School Pupil : **School Name :**

Passenger
Car : 1 - Front seat passenger

Vehicle No : 1

Vehicles

1 **Vehicle Type :** 9 - Car
Registration :
Vehicle Hit : **Hit and Run :** No
Gender : Male **Age :** 52
Postcode : WA11

Emergency Vehicle :
Breath Test : 3 - Not requested
Foreign Vehicle : -
Journey Purpose : 5 - Other / Not Known
Movement From : 3 - East **To :** 7 - West
Manoeuvre : 11 - Changing lane to left
Towing / Articulation : 0 - No tow or articulation

Skidding / Overturning : 0 - No skidding, jack-knifing or overturning
First Impact Point : 4 - Nearside
Vehicle Location : 0 - On main carriageway - not in restricted lane
Junction Location : 0 - Not at, or within 20 metres of, junction
Hit in Carriageway Object : 0 - None
Leaving Carriageway : 1 - Left carriageway nearside
Hit off Carriageway Object : 7 - Nearside or offside crash barrier

MA14

Id : 363129 **Reference No :** 1058939 **Casualties :** 1 **Vehicles :** 2 **Severity :** Slight **Accident Date & Time :** Friday, 18 June 2021 16:02
Grid Ref : 356909 / 425152 **Carriageway Type :** 3 - Dual carriageway **Lighting Condition :** 1 - Daylight: street lights present
First Road : M6 : **Speed Limit :** 70 **Junction Type :** 0 - Not at or within 20 meters of junction **Weather Condition :** 1 - Fine without high winds
Second Road : : **Junction Control :** - **Surface Condition :** 1 - Dry
Distance : **Direction :** - **Human Control :** 0 - None within 50 metres **Special Condition :** 0 - None
Building No : **Name :** **Physical Facility :** 0 - No Physical crossing facility within 50 meters **Carriageway Hazard :** 0 - None
Town : **Officer Attended :** No **Reported at Scene :** No
District : 7 - South Ribble
County :

Nature of Accident

vehicle 1 has been coming off the motorway at junction 29 of the m6. he has come to a slower speed due to traffic and has then been hit in the rear by vehicle 2. details exchanged.

Causations

No	Contributory Factor	Participant	Participant No	Confidence
1	406 - Failed to judge other person's path speed	Vehicle	1	Possible

Casualties

1 **Casualty Type :** 1 - Driver or rider
Severity : Slight
Gender : Male **Age :** 48
Postcode : UNKN
School Pupil : **School Name :**

Vehicle No : 2

Vehicles

1 **Vehicle Type :** 9 - Car
Registration :
Vehicle Hit : **Hit and Run :** No
Gender : Male **Age :** 58
Postcode : PR6

Emergency Vehicle :
Breath Test : 5 - Driver not contacted at time of accident
Foreign Vehicle : -
Journey Purpose : 6 - Unknown
Movement From : 1 - North **To :** 5 - South
Manoeuvre : 4 - Slowing or stopping
Towing / Articulation : 0 - No tow or articulation

Skidding / Overturning : 0 - No skidding, jack-knifing or overturning
First Impact Point : 1 - Front
Vehicle Location : 0 - On main carriageway - not in restricted lane
Junction Location : 0 - Not at, or within 20 metres of, junction
Hit in Carriageway Object : 0 - None
Leaving Carriageway : 0 - Did not leave carriageway
Hit off Carriageway Object : 0 - None

2 **Vehicle Type :** 9 - Car
Registration :
Vehicle Hit : **Hit and Run :** No
Gender : Male **Age :** 48
Postcode : UNKN

Emergency Vehicle :
Breath Test : 5 - Driver not contacted at time of accident
Foreign Vehicle : -
Journey Purpose : 5 - Other / Not Known
Movement From : 1 - North **To :** 5 - South
Manoeuvre : 4 - Slowing or stopping
Towing / Articulation : 0 - No tow or articulation

Skidding / Overturning : 0 - No skidding, jack-knifing or overturning
First Impact Point : 2 - Back
Vehicle Location : 0 - On main carriageway - not in restricted lane
Junction Location : 0 - Not at, or within 20 metres of, junction
Hit in Carriageway Object : 0 - None
Leaving Carriageway : 0 - Did not leave carriageway
Hit off Carriageway Object : 0 - None

MA14

Id : 363133 **Reference No :** 1059728 **Casualties :** 1 **Vehicles :** 1 **Severity :** Serious **Accident Date & Time :** Friday, 25 June 2021 15:25
Grid Ref : 357020 / 425460 **Carriageway Type :** 3 - Dual carriageway **Lighting Condition :** 1 - Daylight: street lights present
First Road : M6 : **Speed Limit :** 70 **Junction Type :** 0 - Not at or within 20 meters of junction **Weather Condition :** 1 - Fine without high winds
Second Road : : **Junction Control :** - **Surface Condition :** 1 - Dry
Distance : **Direction :** - **Human Control :** 0 - None within 50 metres **Special Condition :** 0 - None
Building No : **Name :** **Physical Facility :** 0 - No Physical crossing facility within 50 meters **Carriageway Hazard :** 0 - None
Town : **Officer Attended :** Yes **Reported at Scene :** Yes
District : 7 - South Ribble
County :

Nature of Accident

vehicle has been travelling south bound on the m6 just passing junction 30 when it has left the carriageway to the nearside clipping the nearside barrier before rolling and coming to rest on its wheels in lane 2.

Causations

No	Contributory Factor	Participant	Participant No	Confidence
1	503 - Fatigue	Vehicle	1	Definite

Casualties

1 **Casualty Type :** 1 - Driver or rider
Severity : Serious
Gender : Male **Age :** 26
Postcode : E14
School Pupil : **School Name :**

Vehicle No : 1

Vehicles

1 **Vehicle Type :** 9 - Car
Registration :
Vehicle Hit : **Hit and Run :** No
Gender : Male **Age :** 26
Postcode : E14

Emergency Vehicle :
Breath Test : 6 - Not provided (medical reasons)
Foreign Vehicle : -
Journey Purpose : 5 - Other / Not Known
Movement From : 1 - North **To :** 5 - South
Manoeuvre : 17 - Going ahead right hand bend
Towing / Articulation : 0 - No tow or articulation

Skidding / Overturning : 2 - Skidding and overturned
First Impact Point : 4 - Nearside
Vehicle Location : 0 - On main carriageway - not in restricted lane
Junction Location : 0 - Not at, or within 20 metres of, junction
Hit in Carriageway Object : 0 - None
Leaving Carriageway : 2 - Left carriageway nearside and rebounded
Hit off Carriageway Object : 7 - Nearside or offside crash barrier

MA14

Id : 363144 **Reference No :** 1063528

Grid Ref : 355035 / 424944

First Road : A5083 :

Second Road : :

Distance : **Direction :** -

Building No : **Name :**

Town :

District : 7 - South Ribble

County :

Casualties : 2

Vehicles : 3

Severity : Serious

Accident Date & Time : Monday, 5 July 2021 06:30

Speed Limit : 60

Carriageway Type : 6 - Single carriageway

Junction Type : 0 - Not at or within 20 meters of junction

Junction Control : -

Human Control : 0 - None within 50 metres

Physical Facility : 0 - No Physical crossing facility within 50 meters

Officer Attended : Yes

Lighting Condition : 1 - Daylight: street lights present

Weather Condition : 8 - Other

Surface Condition : 2 - Wet / Damp

Special Condition : 6 - Oil or diesel

Carriageway Hazard : 0 - None

Reported at Scene : Yes

Nature of Accident

vehicle 2 has travelled onto opposite side of single carriageway and collided head on with vehicle 3 before rebounding into a hedge on vehicle 2 nearside, highly likely occurred because of oil spillage on the road left by vehicle 1 earlier

Causations

No Contributory Factor

- | No | Contributory Factor |
|----|--------------------------------------|
| 1 | 410 - Loss of control |
| 2 | 101 - Poor or defective road surface |

Participant	Participant No	Confidence
Vehicle	2	Definite
Vehicle	2	Definite

Casualties

1 **Casualty Type :** 1 - Driver or rider

Severity : Serious

Gender : Female **Age :** 65

Postcode : PR7

School Pupil : **School Name :**

Vehicle No : 2

2 **Casualty Type :** 1 - Driver or rider

Severity : Serious

Gender : Male **Age :** 57

Postcode : PR1

School Pupil : **School Name :**

Vehicle No : 3

Vehicles

1 **Vehicle Type :** 90 - Other vehicle - specify

Registration :

Vehicle Hit : **Hit and Run :** No

Gender : Male **Age :** 53

Postcode : PR5

Emergency Vehicle :

Breath Test : 3 - Not requested

Foreign Vehicle : -

Journey Purpose : 1 - Journey as part of work

Movement From : 7 - West **To :** 3 - East

Manoeuvre : 2 - Parked

Towing / Articulation : 0 - No tow or articulation

Skidding / Overturning : 0 - No skidding, jack-knifing or overturning

First Impact Point : 0 - Did not impact

Vehicle Location : 0 - On main carriageway - not in restricted lane

Junction Location : 0 - Not at, or within 20 metres of, junction

Hit in Carriageway Object : 0 - None

Leaving Carriageway : 0 - Did not leave carriageway

Hit off Carriageway Object : 0 - None

MA14

Id : 363144 **Reference No :** 1063528

Vehicles

2	Vehicle Type : 9 - Car Registration : Vehicle Hit : Hit and Run : No Gender : Female Age : 65 Postcode : PR7	Emergency Vehicle : Breath Test : 3 - Not requested Foreign Vehicle : - Journey Purpose : 5 - Other / Not Known Movement From : 5 - South To : 1 - North Manoeuvre : 18 - Going ahead other Towing / Articulation : 0 - No tow or articulation	Skidding / Overturning : 0 - No skidding, jack-knifing or overturning First Impact Point : 1 - Front Vehicle Location : 0 - On main carriageway - not in restricted lane Junction Location : 0 - Not at, or within 20 metres of, junction Hit in Carriageway Object : 0 - None Leaving Carriageway : 1 - Left carriageway nearside Hit off Carriageway Object : 0 - None
3	Vehicle Type : 9 - Car Registration : Vehicle Hit : Hit and Run : No Gender : Male Age : 57 Postcode : PR1	Emergency Vehicle : Breath Test : 3 - Not requested Foreign Vehicle : - Journey Purpose : 2 - Commuting to / from work Movement From : 1 - North To : 5 - South Manoeuvre : 18 - Going ahead other Towing / Articulation : 0 - No tow or articulation	Skidding / Overturning : 0 - No skidding, jack-knifing or overturning First Impact Point : 1 - Front Vehicle Location : 0 - On main carriageway - not in restricted lane Junction Location : 0 - Not at, or within 20 metres of, junction Hit in Carriageway Object : 0 - None Leaving Carriageway : 1 - Left carriageway nearside Hit off Carriageway Object : 0 - None

MA14

Id : 363372

Reference No : 1057483

Vehicles

2 **Vehicle Type** : 9 - Car
Registration :
Vehicle Hit : **Hit and Run** : No
Gender : Male **Age** : 39
Postcode : PR6

Emergency Vehicle :
Breath Test : 2 - Negative
Foreign Vehicle : -
Journey Purpose : 5 - Other / Not Known
Movement From : 7 - West **To** : 3 - East
Manoeuvre : 18 - Going ahead other
Towing / Articulation : 0 - No tow or articulation

Skidding / Overturning : 0 - No skidding, jack-knifing or overturning
First Impact Point : 2 - Back
Vehicle Location : 0 - On main carriageway - not in restricted lane
Junction Location : 1 - Approaching junction or waiting / parked at junction approach
Hit in Carriageway Object : 0 - None
Leaving Carriageway : 0 - Did not leave carriageway
Hit off Carriageway Object : 0 - None

3 **Vehicle Type** : 9 - Car
Registration :
Vehicle Hit : **Hit and Run** : No
Gender : Female **Age** : 27
Postcode : PR25

Emergency Vehicle :
Breath Test : 2 - Negative
Foreign Vehicle : -
Journey Purpose : 5 - Other / Not Known
Movement From : 7 - West **To** : 3 - East
Manoeuvre : 18 - Going ahead other
Towing / Articulation : 0 - No tow or articulation

Skidding / Overturning : 0 - No skidding, jack-knifing or overturning
First Impact Point : 2 - Back
Vehicle Location : 0 - On main carriageway - not in restricted lane
Junction Location : 1 - Approaching junction or waiting / parked at junction approach
Hit in Carriageway Object : 0 - None
Leaving Carriageway : 0 - Did not leave carriageway
Hit off Carriageway Object : 0 - None

MA14

Id : 363467 **Reference No :** 1061003

Grid Ref : 356986 / 424775

First Road : A6 :

Second Road : U :

Distance : **Direction :** -

Building No : **Name :**

Town :

District : 7 - South Ribble

County :

Casualties : 5

Vehicles : 4

Severity : Serious

Accident Date & Time : Monday, 28 June 2021 15:40

Lighting Condition : 1 - Daylight: street lights present

Weather Condition : 1 - Fine without high winds

Surface Condition : 1 - Dry

Special Condition : 0 - None

Carriageway Hazard : 0 - None

Reported at Scene : Yes

Speed Limit : 40

Carriageway Type : 1 - Roundabout

Junction Type : 1 - Roundabout

Junction Control : 4 - Give way or uncontrolled

Human Control : 0 - None within 50 metres

Physical Facility : 0 - No Physical crossing facility within 50 meters

Officer Attended : Yes

Nature of Accident

vehicle 1 approaches roundabout preston rd and walton summit rd. driver is drunk and also missing. drivervfails to stop and collides into the rear of vehicle 2. this shunts vehicle 2 into vehicle 3, and vehicle 3 into vehicle 4. vehicle 1 continues to drive for a short distance and then does stop. driver is arrested at scene.

Causations

No Contributory Factor

1 501 - Impaired by alcohol

Participant Participant No Confidence

Vehicle 1 Definite

Casualties

1 **Casualty Type :** 1 - Driver or rider

Severity : Slight

Gender : Male **Age :** 27

Postcode : PR25

School Pupil : **School Name :**

Vehicle No : 1

2 **Casualty Type :** 1 - Driver or rider

Severity : Serious

Gender : Male **Age :** 18

Postcode : PR5

School Pupil : **School Name :**

Vehicle No : 2

3 **Casualty Type :** 2 - Vehicle or pillion passenger

Severity : Slight

Gender : Female **Age :** 16

Postcode : PR5

School Pupil : **School Name :**

Passenger

Car : 1 - Front seat passenger

Vehicle No : 2

4 **Casualty Type :** 1 - Driver or rider

Severity : Slight

Gender : Male **Age :** 28

Postcode : PR6

School Pupil : **School Name :**

Vehicle No : 3

5 **Casualty Type :** 2 - Vehicle or pillion passenger

Severity : Slight

Gender : Female **Age :** 39

Postcode : FY7

School Pupil : **School Name :**

Passenger

Car : 1 - Front seat passenger

Vehicle No : 4

MA14

Id : 363467

Reference No : 1061003

Vehicles

1	Vehicle Type : 9 - Car Registration : Vehicle Hit : Hit and Run : No Gender : Male Age : 27 Postcode : PR25	Emergency Vehicle : Breath Test : 1 - Positive Foreign Vehicle : - Journey Purpose : 5 - Other / Not Known Movement From : 3 - East To : 7 - West Manoeuvre : 18 - Going ahead other Towing / Articulation : 0 - No tow or articulation	Skidding / Overturning : 0 - No skidding, jack-knifing or overturning First Impact Point : 1 - Front Vehicle Location : 0 - On main carriageway - not in restricted lane Junction Location : 4 - Entering roundabout Hit in Carriageway Object : 0 - None Leaving Carriageway : 0 - Did not leave carriageway Hit off Carriageway Object : 0 - None
2	Vehicle Type : 9 - Car Registration : Vehicle Hit : Hit and Run : No Gender : Male Age : 18 Postcode : PR5	Emergency Vehicle : Breath Test : 2 - Negative Foreign Vehicle : - Journey Purpose : 2 - Commuting to / from work Movement From : 3 - East To : 7 - West Manoeuvre : 4 - Slowing or stopping Towing / Articulation : 0 - No tow or articulation	Skidding / Overturning : 0 - No skidding, jack-knifing or overturning First Impact Point : 2 - Back Vehicle Location : 0 - On main carriageway - not in restricted lane Junction Location : 4 - Entering roundabout Hit in Carriageway Object : 0 - None Leaving Carriageway : 0 - Did not leave carriageway Hit off Carriageway Object : 0 - None
3	Vehicle Type : 9 - Car Registration : Vehicle Hit : Hit and Run : No Gender : Male Age : 28 Postcode : PR6	Emergency Vehicle : Breath Test : 2 - Negative Foreign Vehicle : - Journey Purpose : 2 - Commuting to / from work Movement From : 3 - East To : 7 - West Manoeuvre : 4 - Slowing or stopping Towing / Articulation : 0 - No tow or articulation	Skidding / Overturning : 0 - No skidding, jack-knifing or overturning First Impact Point : 2 - Back Vehicle Location : 0 - On main carriageway - not in restricted lane Junction Location : 4 - Entering roundabout Hit in Carriageway Object : 0 - None Leaving Carriageway : 0 - Did not leave carriageway Hit off Carriageway Object : 0 - None
4	Vehicle Type : 9 - Car Registration : Vehicle Hit : Hit and Run : No Gender : Male Age : 43 Postcode : FY7	Emergency Vehicle : Breath Test : 2 - Negative Foreign Vehicle : - Journey Purpose : 2 - Commuting to / from work Movement From : 3 - East To : 7 - West Manoeuvre : 4 - Slowing or stopping Towing / Articulation : 0 - No tow or articulation	Skidding / Overturning : 0 - No skidding, jack-knifing or overturning First Impact Point : 2 - Back Vehicle Location : 0 - On main carriageway - not in restricted lane Junction Location : 4 - Entering roundabout Hit in Carriageway Object : 0 - None Leaving Carriageway : 0 - Did not leave carriageway Hit off Carriageway Object : 0 - None

MA14

Id : 363499 **Reference No :** 1070848

Grid Ref : 355861 / 424790

First Road : M65 :

Second Road : :

Distance : **Direction :** -

Building No : **Name :**

Town :

District : 7 - South Ribble

County :

Casualties : 2

Vehicles : 2

Severity : Serious

Accident Date & Time : Sunday, 30 May 2021 06:25

Lighting Condition : 1 - Daylight: street lights present

Weather Condition : 1 - Fine without high winds

Surface Condition : 1 - Dry

Special Condition : 0 - None

Carriageway Hazard : 0 - None

Reported at Scene : No

Speed Limit : 50

Carriageway Type : 3 - Dual carriageway

Junction Type : 0 - Not at or within 20 meters of junction

Junction Control : -

Human Control : 0 - None within 50 metres

Physical Facility : 0 - No Physical crossing facility within 50 meters

Officer Attended : No

Nature of Accident

vehicle 1 came round the roundabout and misjudged his path and speed and collided with vehicle 2 who was also on the roundabout. rider of vehicle 1 smelt of alcohol and provided a positive roadside breath test with a reading of 55mg.

Causations

No Contributory Factor

1 403 - Poor turn or manoeuvre

Participant Participant No Confidence

Vehicle 1 Definite

Casualties

1 **Casualty Type :** 1 - Driver or rider

Severity : Serious

Gender : Male **Age :** 56

Postcode : PR1

School Pupil : **School Name :**

Vehicle No : 1

2 **Casualty Type :** 1 - Driver or rider

Severity : Slight

Gender : Female **Age :** 52

Postcode : BB1

School Pupil : **School Name :**

Vehicle No : 2

Vehicles

1 **Vehicle Type :** 97 - Motorcycle - unknown cc

Registration :

Vehicle Hit : **Hit and Run :** No

Gender : Male **Age :** 56

Postcode : PR1

Emergency Vehicle :

Breath Test : 1 - Positive

Foreign Vehicle : -

Journey Purpose : 1 - Journey as part of work

Movement From : 3 - East **To :** 1 - North

Manoeuvre : 17 - Going ahead right hand bend

Towing / Articulation : 0 - No tow or articulation

Skidding / Overturning : 0 - No skidding, jack-knifing or overturning

First Impact Point : 4 - Nearside

Vehicle Location : 0 - On main carriageway - not in restricted lane

Junction Location : 0 - Not at, or within 20 metres of, junction

Hit in Carriageway Object : 0 - None

Leaving Carriageway : 0 - Did not leave carriageway

Hit off Carriageway Object : 0 - None

2 **Vehicle Type :** 9 - Car

Registration :

Vehicle Hit : **Hit and Run :** No

Gender : Female **Age :** 52

Postcode : BB1

Emergency Vehicle :

Breath Test : 2 - Negative

Foreign Vehicle : -

Journey Purpose : 2 - Commuting to / from work

Movement From : 3 - East **To :** 1 - North

Manoeuvre : 17 - Going ahead right hand bend

Towing / Articulation : 0 - No tow or articulation

Skidding / Overturning : 0 - No skidding, jack-knifing or overturning

First Impact Point : 3 - Offside

Vehicle Location : 0 - On main carriageway - not in restricted lane

Junction Location : 0 - Not at, or within 20 metres of, junction

Hit in Carriageway Object : 0 - None

Leaving Carriageway : 0 - Did not leave carriageway

Hit off Carriageway Object : 0 - None

MA14

Id : 363517 **Reference No :** 1063078

Grid Ref : 355776 / 423476

First Road : A5083 :

Second Road : A49 :

Distance : **Direction :** -

Building No : **Name :**

Town :

District : 9 - Chorley

County :

Casualties : 2

Vehicles : 2

Severity : Serious

Accident Date & Time : Thursday, 1 July 2021 02:18

Lighting Condition : 4 - Darkness: street lights present and lit

Weather Condition : 1 - Fine without high winds

Surface Condition : 1 - Dry

Special Condition : 0 - None

Carriageway Hazard : 0 - None

Speed Limit : 30

Carriageway Type : 6 - Single carriageway

Junction Type : 3 - T or staggered junction

Junction Control : 2 - Automatic traffic signal

Human Control : 0 - None within 50 metres

Physical Facility : 8 - Central refuge - no other controls

Officer Attended : Yes

Reported at Scene : Yes

Nature of Accident

injury pvi. officer requests vehicle 1 in front to stop. offending vehicle 1 makes off at high speed from officer along wigan rd, failing to slow or comply with red ats at junction and collides with near side od vehicle 2 which is turning left from lydiate lane onto wigan rd.

Causations

No Contributory Factor

- | No | Contributory Factor |
|----|--|
| 1 | 601 - Aggressive driving |
| 2 | 301 - Disobeyed automatic traffic signal |
| 3 | 306 - Exceeding speed limit |
| 4 | 502 - Impaired by drugs (Illicit or medicinal) |
| 5 | 405 - Failed to look properly |

Participant Participant No Confidence

- | | | |
|---------|---|----------|
| Vehicle | 1 | Definite |
| Vehicle | 1 | Definite |
| Vehicle | 1 | Definite |
| Vehicle | 1 | Definite |
| Vehicle | 1 | Definite |

Casualties

1 **Casualty Type :** 1 - Driver or rider

Severity : Serious

Gender : Male **Age :** 24

Postcode : PR5

School Pupil : **School Name :**

Vehicle No : 1

2 **Casualty Type :** 1 - Driver or rider

Severity : Slight

Gender : Male **Age :** 49

Postcode : PR5

School Pupil : **School Name :**

Vehicle No : 2

Vehicles

1 **Vehicle Type :** 9 - Car

Registration :

Vehicle Hit : **Hit and Run :** No

Gender : Male **Age :** 24

Postcode : PR5

Emergency Vehicle :

Breath Test : 2 - Negative

Foreign Vehicle : -

Journey Purpose : 6 - Unknown

Movement From : 6 - South West **To :** 8 - North West

Manoeuvre : 18 - Going ahead other

Towing / Articulation : 0 - No tow or articulation

Skidding / Overturning : 0 - No skidding, jack-knifing or overturning

First Impact Point : 1 - Front

Vehicle Location : 1 - Tram / Light rail track

Junction Location : 1 - Approaching junction or waiting / parked at junction approach

Hit in Carriageway Object : 0 - None

Leaving Carriageway : 1 - Left carriageway nearside

Hit off Carriageway Object : 7 - Nearside or offside crash barrier

MA14

Id : 363517

Reference No : 1063078

Vehicles

2 **Vehicle Type** : 98 - Goods vehicle - unknown weight

Registration :

Vehicle Hit : **Hit and Run** : No

Gender : Male **Age** : 49

Postcode : PR5

Emergency Vehicle :

Breath Test : 2 - Negative

Foreign Vehicle : -

Journey Purpose : 1 - Journey as part of work

Movement From : 7 - West **To** : 6 - South West

Manoeuvre : 9 - Turning right

Towing / Articulation : 0 - No tow or articulation

Skidding / Overturning : 0 - No skidding, jack-knifing or overturning

First Impact Point : 4 - Nearside

Vehicle Location : 0 - On main carriageway - not in restricted lane

Junction Location : 8 - Mid junction - on roundabout or on main road

Hit in Carriageway Object : 0 - None

Leaving Carriageway : 0 - Did not leave carriageway

Hit off Carriageway Object : 0 - None

MA14

Id : 363527 **Reference No :** 1063884

Grid Ref : 355006 / 424277

First Road : A5083 :

Second Road : U :

Distance : **Direction :** -

Building No : **Name :**

Town :

District : 7 - South Ribble

County :

Casualties : 1

Vehicles : 2

Severity : Slight

Accident Date & Time : Monday, 5 July 2021 06:40

Lighting Condition : 1 - Daylight: street lights present

Weather Condition : 1 - Fine without high winds

Surface Condition : 2 - Wet / Damp

Special Condition : 6 - Oil or diesel

Carriageway Hazard : 0 - None

Speed Limit : 60

Carriageway Type : 6 - Single carriageway

Junction Type : 3 - T or staggered junction

Junction Control : 4 - Give way or uncontrolled

Human Control : 0 - None within 50 metres

Physical Facility : 0 - No Physical crossing facility within 50 meters

Officer Attended : No

Reported at Scene : No

Nature of Accident

veh 2 is pedal cycle which has slipped on oil deposit left on the road by veh 1 (earlier that morning).

Causations

No Contributory Factor

Participant Participant No Confidence

Casualties

1 **Casualty Type :** 1 - Driver or rider

Severity : Slight

Gender : Male **Age :** 53

Postcode : PR25

School Pupil : **School Name :**

Vehicle No : 2

Vehicles

1 **Vehicle Type :** 90 - Other vehicle - specify

Registration :

Vehicle Hit : **Hit and Run :** No

Gender : Male **Age :** 53

Postcode : PR5

Emergency Vehicle :

Breath Test : 3 - Not requested

Foreign Vehicle : -

Journey Purpose : 1 - Journey as part of work

Movement From : 5 - South **To :** 1 - North

Manoeuvre : 18 - Going ahead other

Towing / Articulation : 0 - No tow or articulation

Skidding / Overturning : 0 - No skidding, jack-knifing or overturning

First Impact Point : 0 - Did not impact

Vehicle Location : 0 - On main carriageway - not in restricted lane

Junction Location : 1 - Approaching junction or waiting / parked at junction approach

Hit in Carriageway Object : 0 - None

Leaving Carriageway : 0 - Did not leave carriageway

Hit off Carriageway Object : 0 - None

2 **Vehicle Type :** 1 - Pedal Cycle

Registration :

Vehicle Hit : **Hit and Run :** No

Gender : Male **Age :** 53

Postcode : PR25

Emergency Vehicle :

Breath Test : 9 - Unknown

Foreign Vehicle : -

Journey Purpose : 2 - Commuting to / from work

Movement From : 5 - South **To :** 1 - North

Manoeuvre : 18 - Going ahead other

Towing / Articulation : 0 - No tow or articulation

Skidding / Overturning : 0 - No skidding, jack-knifing or overturning

First Impact Point : 1 - Front

Vehicle Location : 0 - On main carriageway - not in restricted lane

Junction Location : 1 - Approaching junction or waiting / parked at junction approach

Hit in Carriageway Object : 0 - None

Leaving Carriageway : 0 - Did not leave carriageway

Hit off Carriageway Object : 0 - None

MA14

Id : 363578 **Reference No :** 1066702 **Casualties :** 1 **Vehicles :** 1 **Severity :** Serious **Accident Date & Time :** Thursday, 15 July 2021 23:02
Grid Ref : 355752 / 425372 **Carriageway Type :** 3 - Dual carriageway **Lighting Condition :** 4 - Darkness: street lights present and lit
First Road : A6 : **Speed Limit :** 70 **Junction Type :** 1 - Roundabout **Weather Condition :** 1 - Fine without high winds
Second Road : A582 : **Junction Control :** 2 - Automatic traffic signal **Surface Condition :** 1 - Dry
Distance : **Direction :** - **Human Control :** 0 - None within 50 metres **Special Condition :** 0 - None
Building No : **Name :** **Physical Facility :** 5 - Pedestrian phase at traffic signal junction **Carriageway Hazard :** 0 - None
Town : **Officer Attended :** Yes **Reported at Scene :** Yes
District : 7 - South Ribble
County :

Nature of Accident

pedestrian has crossed dual carriageway at designated pelican crossing, walking eastwards. pedestrian states that the "green man" was illuminated, so traffic travelling in a southerly direction along a6 should be stopped by red ats. pedestrian describes v1 travelling at speed in a southerly direction and then being struck by v1 on the left hand side of her torso and legs, just before she stepped out of the road and onto a raised island between the main carriageway and the slip lane. driver of v

Causations

No	Contributory Factor	Participant	Participant No	Confidence
1	301 - Disobeyed automatic traffic signal	Vehicle	1	Definite
2	405 - Failed to look properly	Vehicle	1	Definite

Casualties

1 **Casualty Type :** 3 - Pedestrian
Severity : Serious
Gender : Female **Age :** 25
Postcode : PR1
School Pupil : **School Name :**

Pedestrian
Location : 1 - In carriageway, crossing on pedestrian crossing facility
Movement : 3 - Crossing from driver's offside
Direction : 3 - East
Vehicle No : 1

Vehicles

1 **Vehicle Type :** 98 - Goods vehicle - unknown weight
Registration :
Vehicle Hit : **Hit and Run :** No
Gender : Male **Age :** 49
Postcode : PR6

Emergency Vehicle :
Breath Test : 2 - Negative
Foreign Vehicle : -
Journey Purpose : 5 - Other / Not Known
Movement From : 1 - North **To :** 5 - South
Manoeuvre : 18 - Going ahead other
Towing / Articulation : 0 - No tow or articulation

Skidding / Overturning : 0 - No skidding, jack-knifing or overturning
First Impact Point : 1 - Front
Vehicle Location : 0 - On main carriageway - not in restricted lane
Junction Location : 1 - Approaching junction or waiting / parked at junction approach
Hit in Carriageway Object : 0 - None
Leaving Carriageway : 0 - Did not leave carriageway
Hit off Carriageway Object : 0 - None

MA14

Id : 363717 Reference No : 1087634

Grid Ref : 356500 / 424719

First Road : M6 :

Second Road : :

Distance : Direction : -

Building No : Name :

Town :

District : 7 - South Ribble

County :

Casualties : 2

Vehicles : 2

Severity : Slight

Accident Date & Time : Friday, 2 July 2021 07:27

Speed Limit : 70

Carriageway Type : 7 - Slip Road

Junction Type : 0 - Not at or within 20 meters of junction

Junction Control : -

Human Control : 0 - None within 50 metres

Physical Facility : 0 - No Physical crossing facility within 50 meters

Officer Attended : Yes

Lighting Condition : 1 - Daylight: street lights present

Weather Condition : 1 - Fine without high winds

Surface Condition : 1 - Dry

Special Condition : 0 - None

Carriageway Hazard : 0 - None

Reported at Scene : Yes

Nature of Accident

vehicle 1 approaching roundabout at bottom of slip road ready to set off. vehicle 2 waiting at roundabout to set off. vehicle 1 sees its clear and expects vehicle 2 to move off but doesn't resulting in vehicle 1 colliding with the rear of vehicle 2.

Causations

No Contributory Factor

1 602 - Careless, reckless or in a hurry

Participant Participant No Confidence

Vehicle 1 Definite

Casualties

1 Casualty Type : 1 - Driver or rider

Severity : Slight

Gender : Female Age : 34

Postcode : OL13

School Pupil : School Name :

Vehicle No : 2

2 Casualty Type : 1 - Driver or rider

Severity : Slight

Gender : Female Age : 56

Postcode : BB3

School Pupil : School Name :

Vehicle No : 1

Vehicles

1 Vehicle Type : 9 - Car

Registration :

Vehicle Hit : Hit and Run : No

Gender : Female Age : 56

Postcode : BB3

Emergency Vehicle :

Breath Test : 2 - Negative

Foreign Vehicle : -

Journey Purpose : 1 - Journey as part of work

Movement From : 3 - East To : 7 - West

Manoeuvre : 18 - Going ahead other

Towing / Articulation : 0 - No tow or articulation

Skidding / Overturning : 0 - No skidding, jack-knifing or overturning

First Impact Point : 1 - Front

Vehicle Location : 0 - On main carriageway - not in restricted lane

Junction Location : 0 - Not at, or within 20 metres of, junction

Hit in Carriageway Object : 0 - None

Leaving Carriageway : 0 - Did not leave carriageway

Hit off Carriageway Object : 0 - None

2 Vehicle Type : 9 - Car

Registration :

Vehicle Hit : Hit and Run : No

Gender : Female Age : 34

Postcode : OL13

Emergency Vehicle :

Breath Test : 2 - Negative

Foreign Vehicle : -

Journey Purpose : 2 - Commuting to / from work

Movement From : 3 - East To : 7 - West

Manoeuvre : 18 - Going ahead other

Towing / Articulation : 0 - No tow or articulation

Skidding / Overturning : 0 - No skidding, jack-knifing or overturning

First Impact Point : 2 - Back

Vehicle Location : 0 - On main carriageway - not in restricted lane

Junction Location : 0 - Not at, or within 20 metres of, junction

Hit in Carriageway Object : 0 - None

Leaving Carriageway : 0 - Did not leave carriageway

Hit off Carriageway Object : 0 - None

MA14

Id : 363719 **Reference No :** 1088091 **Casualties :** 1 **Vehicles :** 1 **Severity :** Slight **Accident Date & Time :** Wednesday, 15 September 2021 15:33
Grid Ref : 356764 / 424955 **Carriageway Type :** 3 - Dual carriageway **Lighting Condition :** 1 - Daylight: street lights present
First Road : M6 : **Speed Limit :** 40 **Junction Type :** 0 - Not at or within 20 meters of junction **Weather Condition :** 1 - Fine without high winds
Second Road : : **Junction Control :** - **Surface Condition :** 1 - Dry
Distance : **Direction :** - **Human Control :** 0 - None within 50 metres **Special Condition :** 0 - None
Building No : **Name :** **Physical Facility :** 0 - No Physical crossing facility within 50 meters **Carriageway Hazard :** 0 - None
Town : **Officer Attended :** Yes **Reported at Scene :** Yes
District : 7 - South Ribble
County :

Nature of Accident

driver believed to have had a medical episode whilst negotiating a roundabout. driver colided with barrier causing car to roll onto roof

Causations

No	Contributory Factor	Participant	Participant No	Confidence
1	999 - Other - please specify below	Vehicle	1	Definite

Casualties

1 **Casualty Type :** 1 - Driver or rider
Severity : Slight
Gender : Female **Age :** 47
Postcode : PR5
School Pupil : **School Name :**

Vehicle No : 1

Vehicles

1 **Vehicle Type :** 9 - Car
Registration :
Vehicle Hit : **Hit and Run :** No
Gender : Female **Age :** 47
Postcode : PR5

Emergency Vehicle :
Breath Test : 2 - Negative
Foreign Vehicle : -
Journey Purpose : 5 - Other / Not Known
Movement From : 7 - West **To :** 3 - East
Manoeuvre : 16 - Going ahead left hand bend
Towing / Articulation : 0 - No tow or articulation

Skidding / Overturning : 5 - Overturned
First Impact Point : 1 - Front
Vehicle Location : 0 - On main carriageway - not in restricted lane
Junction Location : 0 - Not at, or within 20 metres of, junction
Hit in Carriageway Object : 0 - None
Leaving Carriageway : 2 - Left carriageway nearside and rebounded
Hit off Carriageway Object : 10 - Other permanent object



8 First Street
Manchester
M15 4RP

wsp.com