Appendix C

Topographic Survey

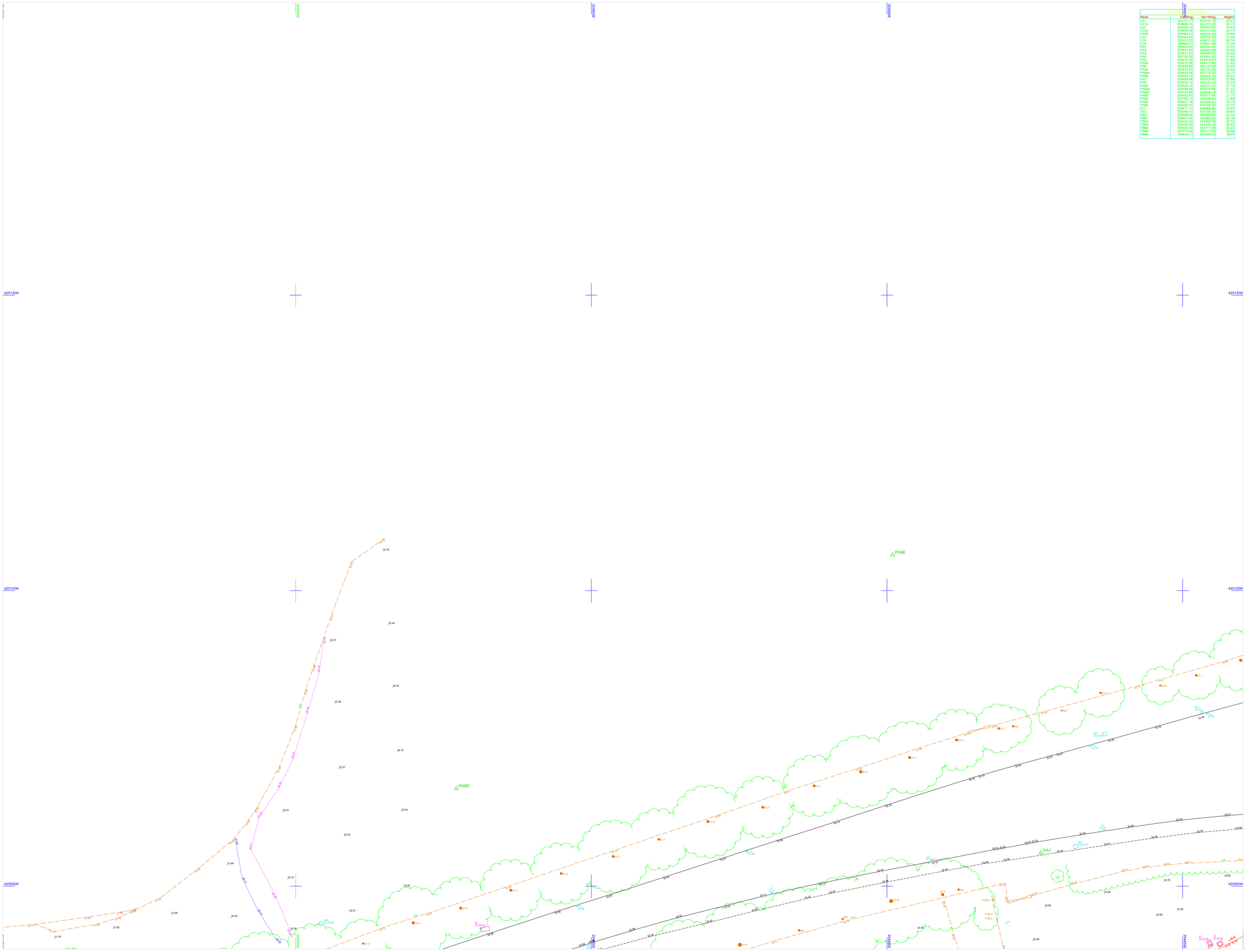

SURVEY STATIONS

Name	Easting	Northing	Height
JC1	354757.75	424572.72	35.53
JC1A	354804.74	424577.21	35.13
JC2	354708.15	424504.95	34.90
JC2A	354649.28	424513.69	34.17
JC2B	354580.23	424526.28	33.65
JC3	355043.63	424756.24	37.04
JC4	355003.53	424617.35	38.74
JC5	354929.51	424555.64	33.76
PA1	354928.03	425555.64	33.43
PA2	354923.90	425026.68	33.32
PA3	354831.03	424999.02	32.49
PA4	354746.26	424964.26	31.93
PA5	354672.36	424913.53	31.80
PA6	354616.98	424817.86	31.83
PA7	354612.61	425118.37	32.63
PA8A	354672.83	425108.38	33.84
PA8AA	354654.26	425116.26	32.71
PA8B	354666.13	425085.75	33.24
PA7	354659.86	425062.40	32.98
PA8	354653.14	425039.05	32.73
PA8A	354652.16	425033.32	32.53
PA8AA	354658.61	424975.94	31.72
PA8AC	354658.88	424926.19	31.33
PA8B	354693.40	425017.84	31.71
PA8C	354760.73	425036.82	31.89
PA8D	354827.18	425066.52	32.19
PA8E	354891.17	425096.69	32.53
SO1	354671.37	424889.02	34.63
SO1	355066.10	425120.25	34.64
SO2	354998.64	425060.95	34.32
TBM1	354667.44	424983.92	32.18
TBM2	354625.23	424950.49	32.73
TBM3	355026.60	424790.18	36.92
TBM4	354919.82	424673.94	36.09
TBM5	354719.62	424573.04	36.09
TBM6	354643.11	424266.53	36.81

© Survey Operations Limited 2021

Reproduction in whole or in part by any means is prohibited without the prior permission of Survey Operations Limited.

N

Note:

The survey is plotted on a plane local Grid. Orientation to National Grid. All levels relate to Ordnance Datum, achieved using the OS National GPS Network.

Survey Control Markers established for Mapping purposes only and should not be used for Construction without the written approval of Survey Operations Ltd.

STANDARD REFERENCE & ABBREVIATIONS

(AR).....Assumed Route
AB.....Air Brick
AV.....Air Valve
B/W.....Barbed Wire
BAR.....Barrier
BB.....Belisha Beacon
BH.....Borehole
BL.....Bed Level
BOL.....Bollard
BS.....Bus Stop
BT Box.....British Telecom Box
BT.....British Telecom (E)
BRTW.....Brick Retaining Wall
BW.....Brick Wall
C/B.....Close Boarded
C/I.....Corrugated Iron
C/P.....Chestnut Paling
CB.....Control Box
CBW.....Concrete Block Wall
CCTV.....Closed Circuit TV
CD.....Cable Duct
CEL.....Ceiler Light
CH/L.....Chain Link
CHY.....Chimney
CL.....Cover Level
CM.....Cable Marker
COL.....Column
CONC.....Concrete
CP.....Catch Pit
CRTW.....Concrete Retaining Wall
CTV.....Cable Television
CUL.....Culvert
CW.....Concrete Block Wall
DC.....Drainage Channel
DPC.....Damp Proof Course
DR.....Drain
DSW.....Dry Stone Wall
ECP.....Electricity Cable Pit
ESC.....Electricity Inspection Cover
Ex.....Expansion Joint
EJB.....Electricity Junction Box
EL SUB STN..Electricity Sub Station
EL.....Eaves Level
ELB.....Electricity Box
EP.....Electricity Pole
FH.....Earth Rod
ETL.....Electricity Transmission Line
FB.....Flower Bed
FH.....Fire Hydrant
FL.....Floor Level
FP.....Flagpole
GT.....Girth (of tree)
G.....Gulley
GWB.....Gabion
GIP.....Gas Inlet Pipe
GMKR.....Gas Marker
GRT.....Gas Stop Tap (Domestic)
GSV.....Gas Stop Valve (Main)
HSG.....Housing
Ht.....Height
HV.....High Voltage
I/R.....Iron Railing
IC.....Inspection Cover
IL.....Invert Level
IP.....Inlet Pipe
KO.....Kerb Outlet
LB.....Letter Box
LP.....Lamp Post
MB.....Multi-Girth
MH.....Manhole
MKR.....Marker
MP.....Mooring Point
NP.....Street Name Plate
O/H.....Overhead
O/P.....Open Paling
OE.....Overhead Electric Wire
OP.....Outfall Pipe
OSBM.....Ordnance Survey Bench Mark
OT.....Overhead Telecom Wire
P/C.....Post & Chain
P/R.....Post & Rail
P/W.....Post & Wire
PAL.....Paling
PB.....Pillar Box
PC.....Pedestrian Crossing
PF.....Petrol Pump
PT.....Post or Pillar
RE.....Reading Eye
RS.....Road Sign
RTW.....Retaining Wall
RWP.....Rain Water Pipe
SAP.....Sapling
SL.....Sump Level
Sag.....Soffit Level
SP.....Sign Post
SPL.....Springing Level
SRTW.....Stone Retaining Wall
SV.....Stop Valve (unspecified)
SVP.....Soil Vent Pipe
SW.....Stone Wall
TC.....Turtle Paving
TB.....Traffic Bollard
TBM.....Temporary Bench Mark
TCB.....Telephone (UC) Box
TFA.....Taken From Records
TJC.....Anchor Point (Masts/Poles)
TL.....Traffic Light
TLB.....Traffic Light Control Box
TM.....Ticket Machine
TRE.....Tarmac
TP.....Telecommunications Pole
TRAP.....Trap Pit
TS.....Trash Screen
U/C.....Under Construction
U/G.....Underground
UTL.....Unable to Lift (BM,IC etc)
UTS.....Unable to Survey
VDP.....Vehicle Detector Pad
VP.....Vent Pipe
W/M.....Wire Mesh
WL.....Water Level
WM.....Water Meter
WO.....Wash Out
WP.....Waste Pipe
WST.....Water Stop Tap (domestic)
WSV.....Water Stop Valve (mains)

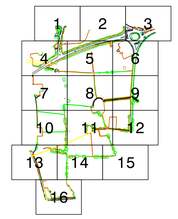

Sheet Layout

SurveY OPERATIONS

Smith Street, Skelmersdale, Lancs. WN8 8LN
Tel: 01695 725662 Fax: 01695 51816
Email: mail@survops.co.uk - www.survops.co.uk

Client
Chroma Consulting UK Limited

Drawing Title
Topographical Survey of Land at:
Woodcock Estate
Preston PROVISIONAL
Sheet 1 of 16

Scale(s)	1:200	Surveyor	SI/JD/PA
Date	May 21	Drawn	AC
Job Number	20E088	Checked	TP

Sheet Size & Drg Number & Revision
A0 2E088/001

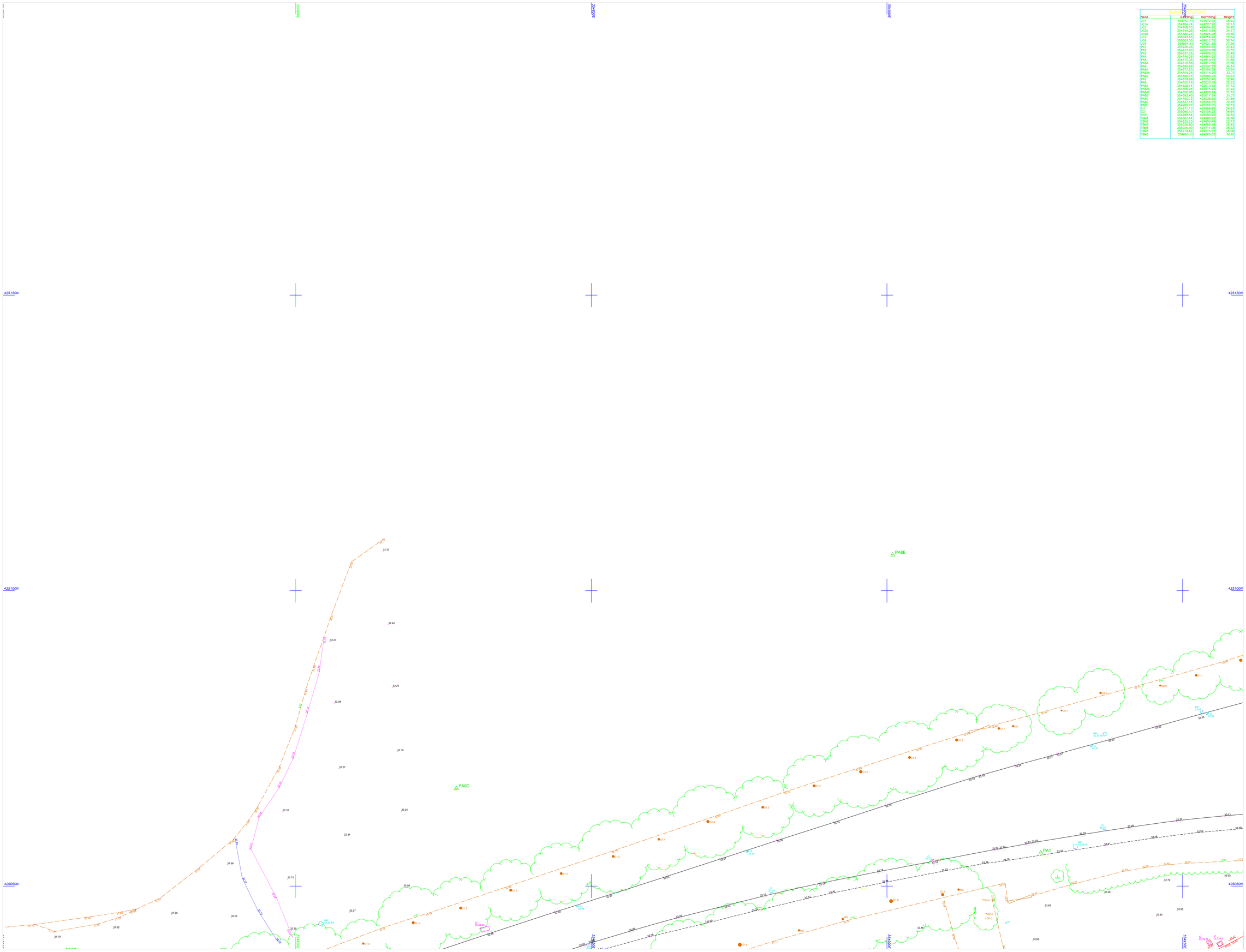

SURVEY STATIONS

Name	Easting	Northing	Height
JC1	354757.75	424572.72	35.53
JC1A	354804.74	424577.21	35.13
JC2	354708.15	424504.95	34.90
JC2A	354649.28	424513.69	34.17
JC2B	354580.23	424526.28	33.65
JC3	355043.63	424756.24	37.04
JC4	355003.53	424617.35	38.74
JC5	354929.51	424555.64	33.76
PA1	354928.03	425555.64	33.43
PA2	354923.90	425026.68	33.32
PA3	354831.03	424999.02	32.49
PA4	354746.26	424964.26	31.93
PA5	354672.36	424913.53	31.80
PA6	354616.98	424817.86	31.83
PA7	354612.61	424718.61	31.85
PA8A	354672.93	425108.38	33.84
PA8AA	354654.26	425116.26	32.71
PA8B	354666.13	425085.75	33.24
PA9	354659.86	425062.40	32.98
PA8C	354653.14	425033.28	32.53
PA8D	354629.16	425025.32	32.23
PA8AA	354568.61	424975.94	31.72
PA8AC	354568.86	424926.19	31.33
PA8B	354693.40	425017.84	31.71
PA8C	354760.73	425036.82	31.89
PA8D	354827.18	425066.52	32.19
PA8E	354891.17	425096.69	32.63
SO1	354671.37	424889.02	34.63
SO1	355066.10	425120.25	34.64
SO2	354998.64	425060.95	34.32
TBM1	354667.44	424983.92	32.18
TBM2	354625.23	424950.49	32.73
TBM3	355026.60	424790.18	36.92
TBM4	354919.82	424673.94	36.09
TBM5	354719.62	424573.04	36.09
TBM6	354643.11	424266.53	36.81

© Survey Operations Limited 2021

Reproduction in whole or in part by any means is prohibited without the prior permission of Survey Operations Limited.

N

Note:

The survey is plotted on a plane local Grid. Orientation to National Grid. All levels relate to Ordnance Datum, achieved using the OS National GPS Network.

Survey Control Markers established for Mapping purposes only and should not be used for Construction without the written approval of Survey Operations Ltd.

STANDARD REFERENCE & ABBREVIATIONS

(AR).....Assumed Route
AB.....Air Brick
AV.....Air Valve
B/W.....Barbed Wire
BAR.....Barrier
BB.....Belisha Beacon
BH.....Borehole
BL.....Bed Level
BOL.....Bollard
BS.....Bus Stop
BT Box.....British Telecom Box
BT.....British Telecom (E)
BRTW.....Brick Retaining Wall
BW.....Brick Wall
C/B.....Close Boarded
C/I.....Corrugated Iron
C/P.....Chestnut Paling
CB.....Control Box
CBW.....Concrete Block Wall
CCTV.....Closed Circuit TV
CD.....Cable Duct
CEL.....Ceiler Light
CH/L.....Chain Link
CHY.....Chimney
CL.....Cover Level
CM.....Cable Marker
COL.....Column
CONC.....Concrete
CP.....Catch Pit
CRTW.....Concrete Retaining Wall
CTV.....Cable Television
CUL.....Culvert
CW.....Concrete Block Wall
DC.....Drainage Channel
DPC.....Damp Proof Course
DR.....Drain
DSW.....Dry Stone Wall
EC.....Electricity Cable Pit
ECI.....Electricity Inspection Cover
Ex.....Expansion Joint
EJB.....Electricity Junction Box
EL SUB STN..Electricity Sub Station
EL.....Eaves Level
ELB.....Electricity Box
EP.....Electricity Pole
FH.....Earth Rod
ETL.....Electricity Transmission Line
FB.....Flower Bed
FH.....Fire Hydrant
FL.....Floor Level
FP.....Flagpole
GT.....Girth (of tree)
G.....Gulley
GWB.....Gabion
GIP.....Gas Inlet Pipe
GMKR.....Gas Marker
GRT.....Gas Stop Tap (Domestic)
GSV.....Gas Stop Valve (Main)
HSG.....Housing
Ht.....Height
HV.....High Voltage
I/R.....Iron Railing
IC.....Inspection Cover
IL.....Invert Level
IP.....Inlet Pipe
KO.....Kerb Outlet
LB.....Letter Box
LP.....Lamp Post
MB.....Multi-Girth
MH.....Manhole
MKR.....Marker
MP.....Mooring Point
NP.....Street Name Plate
O/H.....Overhead
O/P.....Open Paling
OE.....Overhead Electric Wire
OP.....Outfall Pipe
OSBM.....Ordnance Survey Bench Mark
OT.....Overhead Telecom Wire
P/C.....Post & Chain
P/R.....Post & Rail
P/W.....Post & Wire
PAL.....Paling
PB.....Pillar Box
PC.....Pedestrian Crossing
PH.....Petrol Pump
PT.....Post or Pillar
RE.....Reading Eye
RS.....Road Sign
RTW.....Retaining Wall
RWP.....Rain Water Pipe
SAP.....Sapling
SL.....Sump Level
Sag.....Soffit Level
SP.....Sign Post
SPL.....Springing Level
SRTW.....Stone Retaining Wall
SV.....Stop Valve (unspecified)
SVM.....Gull Wet Pipe
SW.....Stone Wall
TAC.....Tactile Paving
TB.....Traffic Bollard
TBM.....Temporary Bench Mark
TCB.....Telephone (UG) Box
TFS.....Taken From Records
TJC.....Anchor Point (Masts/Poles)
TL.....Traffic Light
TLCB.....Traffic Light Control Box
TM.....Ticket Machine
TRE.....Tarmac
TP.....Telecommunications Pole
TRAP.....Trap Pit
TS.....Trash Screen
U/C.....Under Construction
U/G.....Underground
UTL.....Unable to Lift (BM,IC etc)
UTS.....Unable to Survey
VDP.....Vehicle Detector Pad
VP.....Vent Pipe
W/M.....Wire Mesh
WL.....Water Level
WM.....Water Meter
WO.....Wash Out
WP.....Waste Pipe
WST.....Water Stop Tap (domestic)
WSV.....Water Stop Valve (mains)

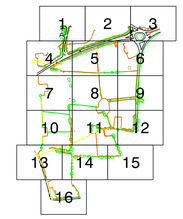

Sheet Layout

SurveY OPERATIONS

Smith Street, Skelmersdale, Lancs. WN8 8LN
Tel: 01695 725662 Fax: 01695 51816
Email: mail@survops.co.uk - www.survops.co.uk

Client
Chroma Consulting UK Limited

Drawing Title
Topographical Survey of Land at:
Woodcock Estate
Preston PROVISIONAL
Sheet 2 of 16

Scale(s) 1:200	Surveyor SI/JD/PA
Date May 21	Drawn AC
Job Number 20E088	Checked TP

Sheet Size & Drg Number & Revision
A0 2E088/002

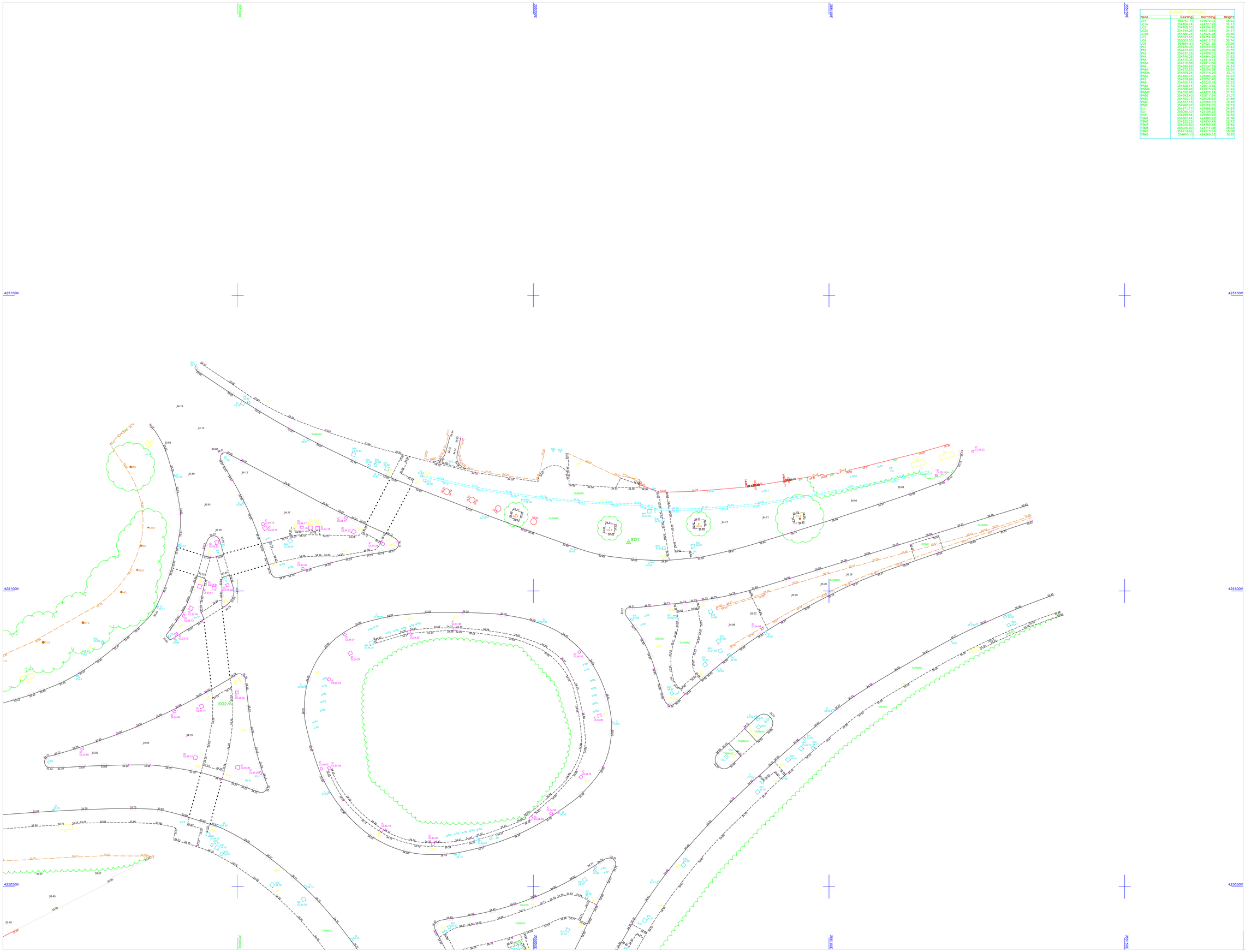

SURVEY STATIONS			
Name	Easting	Northing	Height
JC1	354857.79	424872.72	35.53
JC1A	354854.74	424727.21	35.13
JC2	354708.15	424524.95	34.90
JC2A	354649.28	424513.69	34.17
JC2B	354580.23	424526.28	33.65
JC3	355043.63	424756.24	37.04
JC4	355003.53	424617.35	38.74
JC5	354929.51	424555.64	35.26
PA1	354928.53	425020.64	33.43
PA2	354923.90	425026.68	33.32
PA3	354831.03	424999.02	32.49
PA4	354746.26	424964.26	31.93
PA5	354672.36	424913.53	31.80
PA6	354616.88	424917.86	31.83
PA7	354612.50	425116.37	32.63
PAAA	354672.93	425126.38	33.84
PAAAA	354654.26	425116.26	32.71
PAAB	354666.15	425085.75	33.24
PAX	354659.86	425052.40	32.98
PAZ	354653.14	425023.58	32.53
PABA	354629.16	425025.32	32.23
PABAA	354568.81	424975.94	31.72
PABAB	354568.88	424926.19	31.33
PABB	354693.40	425017.84	31.71
PABC	354760.73	425036.82	31.89
PABD	354827.18	425066.52	32.19
PABE	354871.37	425088.69	32.63
PABF	354921.17	424989.02	34.93
SO1	355066.10	425120.25	34.64
SO2	354998.64	425060.95	34.32
TBM1	354667.44	424983.92	32.18
TBM2	354625.23	424950.49	32.73
TBM3	355026.60	424790.18	36.92
TBM4	354973.87	424771.54	36.09
TBM5	354719.62	424573.04	36.09
TBM6	354643.11	424266.53	36.81

© Survey Operations Limited 2021

Reproduction in whole or in part by any means is prohibited without the prior permission of Survey Operations Limited.

N

Note:

The survey is plotted on a plane local Grid. Orientation to National Grid. All levels relate to Ordnance Datum, achieved using the OS National GPS Network.

Survey Control Markers established for Mapping purposes only and should not be used for Construction without the written approval of Survey Operations Ltd.

STANDARD REFERENCE & ABBREVIATIONS

(AR).....Assumed Route
AB.....Air Brick
AV.....Air Valve
B/W.....Barbed Wire
BAR.....Barrier
BB.....Belisha Beacon
BH.....Borehole
BL.....Bed Level
BOL.....Bollard
BS.....Bus Stop
BT Box.....British Telecom Box
BT.....British Telecom (E)
BWTW.....Brick Retaining Wall
BW.....Brick Wall
C/B.....Close Boarded
C/I.....Corrugated Iron
C/P.....Chestnut Paling
CB.....Control Box
CBW.....Concrete Block Wall
CCTV.....Closed Circuit TV
CD.....Cable Duct
CEL.....Ceiler Light
CKS.....Check Link
CHY.....Chimney
CL.....Cover Level
CM.....Cable Marker
COL.....Column
CONC.....Concrete
CP.....Catch Pit
CRTW.....Concrete Retaining Wall
CTV.....Cable Television
CUL.....Culvert
CW.....Concrete Block Wall
DI.....Drainage Channel
DPC.....Damp Proof Course
DR.....Drain
DRW.....Dry Stone Wall
DCP.....Electricity Cable Pit
EIC.....Electricity Inspection Cover
EJ.....Expansion Joint
EJB.....Electricity Junction Box
EL Sub Stn.....Electricity Sub Station
EL.....Kerb Level
ELB.....Electricity Box
EP.....Electricity Pole
ER.....Earth Rod
ETL.....Electricity Transmission Line
FB.....Flower Bed
FH.....Fire Hydrant
FL.....Floor Level
FP.....Flagpole
G*.....Girth (of tree)
G.....Railing
GAS.....Gasion
GIP.....Gas Inlet Pipe
GMRK.....Gas Marker
GST.....Gas Stop Tap (Domestic)
GSV.....Gas Stop Valve (Mains)
HSE.....Housing
HT.....Height
HV.....High Voltage
I/R.....Iron Railing
IC.....Inspection Cover
IL.....Invert Level
IP.....Inlet Pipe
KO.....Kerb Outlet
LB.....Letter Box
LP.....Lamp Post
MB.....Multi-Birth
MH.....Manhole
MKR.....Marker
MP.....Mooring Point
NP.....Street Name Plate
O/H.....Overhead
O/P.....Open Paling
OB.....Overhead Electric Wire
OP.....Outfall Pipe
OSBM.....Ordnance Survey Bench Mark
OT.....Overhead Telecom Wire
P/C.....Post & Chain
P/R.....Post & Rail
P/W.....Post & Wire
PAV.....Paving
PB.....Pillar Box
PC.....Pedestrian Crossing
PH.....Petrol Pump
PT.....Post or Pillar
RE.....Reading Eye
RS.....Road Sign
RTW.....Retaining Wall
RWP.....Rain Water Pipe
SAP.....Sapling
SL.....Sump Level
Sol.....Soffit Level
SP.....Sign Post
SPL.....Springing Level
SRTW.....Stone Retaining Wall
SV.....Stop Valve (unspecified)
SVP.....Soil Vent Pipe
SW.....Stone Wall
TAC.....Tactile Paving
TB.....Traffic Bollard
TBM.....Temporary Bench Mark
TCB.....Telephone Call Box
TFR.....Tower Free Mast(s)
TJB.....Anchor Point (Mast/Poles)
TL.....Traffic Light
TLB.....Traffic Light Control Box
TM.....Ticket Machine
TRC.....Tarmac
TP.....Telecommunications Pole
TRT(T).....Trial Pit
TS.....Trash Screen
U/C.....Under Construction
U/G.....Underground
UTL.....Unable to Lift (MH,IC etc)
UTS.....Unable to Survey
VDP.....Vehicle Detector Pad
VP.....Vent Pipe
W/W.....Wire Mesh
WL.....Water Level
WM.....Water Meter
WS.....Wash Out
WP.....Waste Pipe
WST.....Water Stop Tap (domestic)
WSV.....Water Stop Valve (mains)

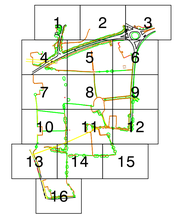

Sheet Layout

SurveY OPERATIONS

Smith Street, Skelmersdale, Lancs. WN8 8LN
Tel: 01695 725662 Fax: 01695 51816
Email: mail@survops.co.uk – www.survops.co.uk

Client	Chroma Consulting UK Limited
Drawing Title	Topographical Survey of Land at: Woodcock Estate Preston PROVISIONAL Sheet 3 of 16
Scale(s) 1:200	Surveyor SI/JD/PA
Date May 21	Drawn AC
Job Number 20E088	Checked TP
Sheet Size & Drg Number & Revision	A0 2E088/003

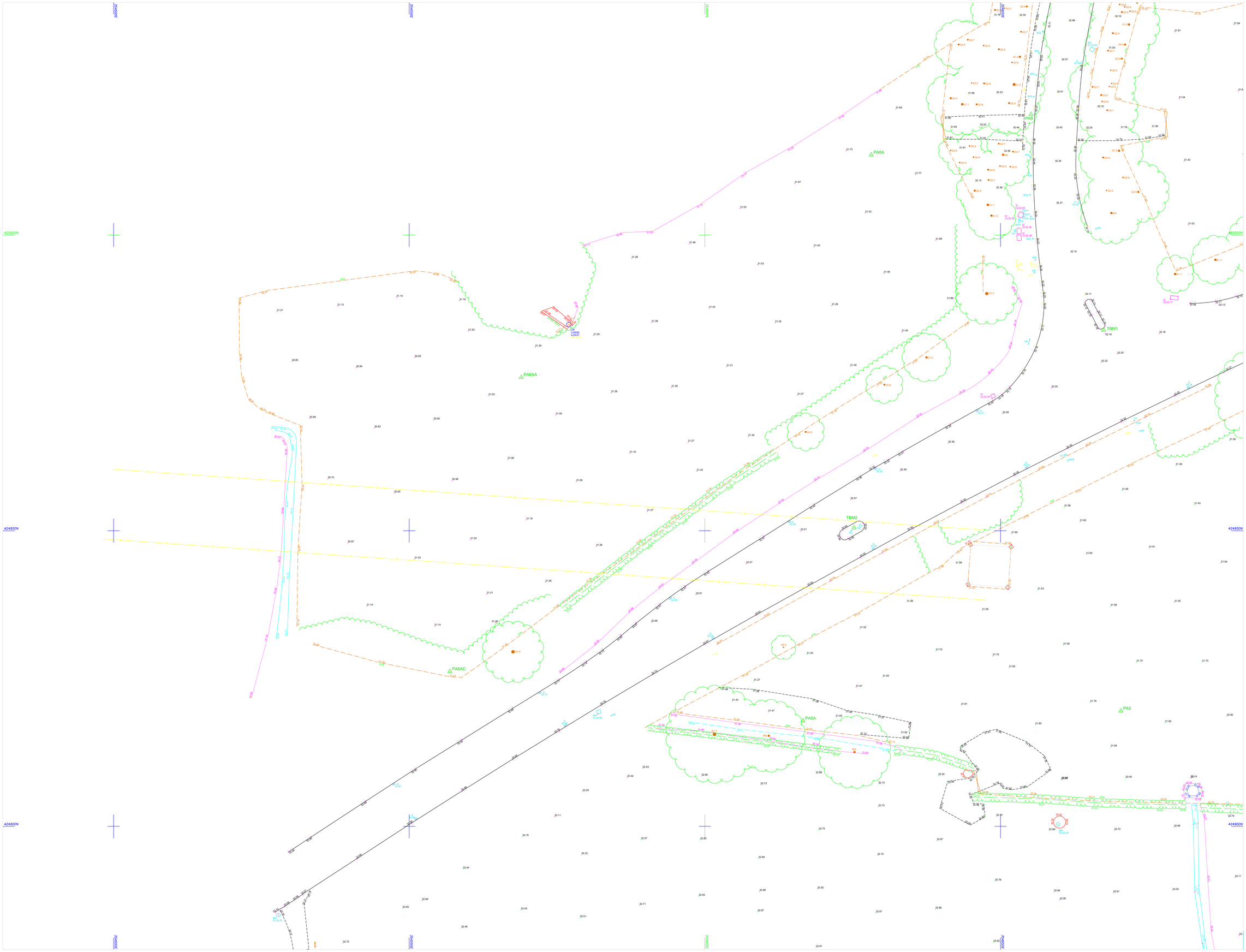

© Survey Operations Limited 2021
Reproduction in whole or in part by any means is prohibited without the prior permission of Survey Operations Limited.

N

Note:

The survey is plotted on a plane local Grid. Orientation to National Grid. All levels relate to Ordnance Datum, achieved using the OS National GPS Network.

Survey Control Markers established for Mapping purposes only and should not be used for Construction without the written approval of Survey Operations Ltd.

STANDARD REFERENCE & ABBREVIATIONS

AR().....Assumed Route
AB.....Air Brick
AV.....Air Valve
B/W.....Barbed Wire
BAR.....Barrier
BB.....Bellibia Beacon
BM.....Benchmark
BL.....Bed Level
BOL.....Bollard
BS.....Bus Stop
BT Box.....British Telecom Box
BT.....British Telecom (E)
BRTW.....Brick Retaining Wall
BW.....Brick Wall
C/B.....Close Boarded
C/I.....Corrugated Iron
C/P.....Chestnut Paling
CB.....Control Box
CBW.....Concrete Block Wall
CCTV.....Closed Circuit TV
CD.....Cable Duct
CEL.....Cellar Light
CH/L.....Chain Link
CHY.....Chimney
CL.....Cover Level
CM.....Cable Marker
COL.....Column
CONC.....Concrete
CP.....Catch Pit
CRTW.....Concrete Retaining Wall
CTV.....Cable Television
CUL.....Culvert
CW.....Concrete Block Wall
DC.....Drainage Channel
DPC.....Damp Proof Course
DR.....Drain
DSW.....Dry Stone Wall
ECP.....Electricity Cable Pit
EIC.....Electricity Inspection Cover
Ex.....Expansion Joint
EJB.....Electricity Junction Box
EL SUB STN..Electricity Sub Station
EL.....Eaves Level
ELB.....Electricity Box
EP.....Electricity Pole
ER.....Earth Rod
ETL.....Electricity Transmission Line
FB.....Flower Bed
FH.....Fire Hydrant
FL.....Floor Level
FP.....Flagpole
FT.....Girth (of tree)
G.....Gulley
GAS.....Gasbus
GJT.....Gas Inlet Pipe
GMKR.....Gas Marker
GRT.....Gas Stop Tap (Domestic)
GSV.....Gas Stop Valve (Mains)
HSE.....Housing
HT.....Height
HV.....High Voltage
I/W.....Iron Railing
IC.....Inspection Cover
IL.....Invert Level
IP.....Inlet Pipe
KO.....Kerb Outlet
LB.....Letter Box
LP.....Lamp Post
MB.....Multi-Girth
MH.....Manhole
MKR.....Marker
MP.....Mooring Point
MT.....Street Name Plate
O/H.....Overhead
O/P.....Open Paling
OE.....Overhead Electric Wire
OF.....Outfall Pipe
OSBM.....Ordnance Survey Bench Mark
OT.....Overhead Telecom Wire
P/C.....Post & Chain
P/R.....Post & Rail
P/W.....Post & Wire
PAV.....Paving
PB.....Pillar Box
PC.....Pedestrian Crossing
PH.....Petrol Pump
PT.....Post or Pillar
RE.....Reading Eye
RS.....Road Sign
RTW.....Retaining Wall
RWP.....Rain Water Pipe
SAP.....Sapling
SL.....Sump Level
Sol.....Soffit Level
SP.....Sign Post
SPL.....Springing Level
SRTW.....Stone Retaining Wall
SV.....Stop Valve (unspecified)
SVP.....Soil Vent Pipe
SW.....Stone Wall
TAC.....Tactile Paving
TB.....Traffic Bollard
TBM.....Temporary Bench Mark
TCB.....Telephone (UG) Box
TFR.....Taken From Records
TJS.....Anchor Point (Posts/Poles)
TL.....Traffic Light
TLB.....Traffic Light Control Box
TM.....Ticket Machine
TMB.....Tarmac
TP.....Telecommunications Pole
TRJ.....Trial Pit
TS.....Trash Screen
U/C.....Under Construction
U/G.....Underground
UTL.....Unable to Lift (BM,IC etc)
UTS.....Unable to Survey
VDP.....Vehicle Detector Pad
VP.....Vent Pipe
W/M.....Wire Mesh
WL.....Water Level
WM.....Water Meter
WO.....Wash Out
WP.....Waste Pipe
WST.....Water Stop Tap (domestic)
WSV.....Water Stop Valve (mains)

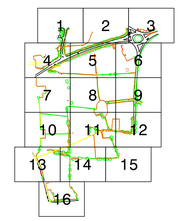

Sheet Layout

SurveY OPERATIONS
Smith Street, Skelmersdale, Lancs. WN8 8LN
Tel: 01695 725662 Fax: 01695 51816
Email: mail@survops.co.uk - www.survops.co.uk

Client	Ichrome Consulting UK Limited
Drawing Title	Topographical Survey of Land at: Woodcock Estate Preston PROVISIONAL Sheet 4 of 16
Scale(s) 1:200	Surveyor SI/JD/PA
Date May 21	Drawn AC
Job Number 20E088	Checked TP
Sheet Size & Drg Number & Revision	A0 2E088/004



© Survey Operations Limited 2021
Reproduction in whole or in part by any means is prohibited without the prior permission of Survey Operations Limited.

N

Note:

The survey is plotted on a plane local Grid. Orientation to National Grid. All levels relate to Ordnance Datum, achieved using the OS National GPS Network.

Survey Control Markers established for Mapping purposes only and should not be used for Construction without the written approval of Survey Operations Ltd.

STANDARD REFERENCE & ABBREVIATIONS

AR(.....Assumed Route
AB.....Air Brick
AV.....Air Valve
B/W.....Barbed Wire
BAR.....Barrier
BB.....Belisha Beacon
BH.....Borehole
BL.....Bed Level
BOL.....Bollard
BS.....Bus Stop
BT Box.....British Telecom Box
BT.....British Telecom (E)
BRTW.....Brick Retaining Wall
BW.....Brick Wall
C/B.....Close Boarded
C/I.....Corrugated Iron
C/P.....Chestnut Paling
CB.....Control Box
CBW.....Concrete Block Wall
CCTV.....Closed Circuit TV
CD.....Cable Duct
CEL.....Ceiler Light
CH/L.....Chain Link
CHY.....Chimney
CL.....Cover Level
CM.....Cable Marker
COL.....Column
CONC.....Concrete
CP.....Catch Pit
CRTW.....Concrete Retaining Wall
CTV.....Cable Television
CUL.....Culvert
CW.....Concrete Block Wall
DC.....Drainage Channel
DPC.....Damp Proof Course
DR.....Drain
DSW.....Dry Stone Wall
ECP.....Electricity Cable Pit
EIC.....Electricity Inspection Cover
Ex.....Expansion Joint
EJB.....Electricity Junction Box
EL SUB STN..Electricity Sub Station
EL.....Eaves Level
ELB.....Electricity Box
EP.....Electricity Pole
ER.....Earth Rod
ETL.....Electricity Transmission Line
FB.....Flower Bed
FH.....Fire Hydrant
FL.....Floor Level
FP.....Flagpole
GT.....Garth (of tree)
G.....Gulley
GWB.....Gabion
GIP.....Gas Inlet Pipe
GMKR.....Gas Marker
SOV.....Gas Stop Tap (Domestic)
GBV.....Gas Stop Valve (Mains)
HSE.....Housing
HT.....Height
HV.....High Voltage
I/R.....Iron Railing
IC.....Inspection Cover
IL.....Invert Level
IP.....Inlet Pipe
KO.....Kerb Outlet
LB.....Letter Box
LP.....Lamp Post
MB.....Milli Bloth
MH.....Manhole
MKR.....Marker
MP.....Bearing Point
NP.....Street Name Plate
O/H.....Overhead
O/P.....Open Paling
OE.....Overhead Electric Wire
OF.....Outfall Pipe
OSBM.....Ordnance Survey Bench Mark
OT.....Overhead Telecom Wire
P/C.....Post & Chain
P/R.....Post & Rail
P/W.....Post & Wire
PAV.....Paving
PB.....Pillar Box
PC.....Pedestrian Crossing
PH.....Petrol Pump
PT.....Post or Pillar
RE.....Reading Eye
RS.....Road Sign
RTW.....Retaining Wall
RWP.....Rain Water Pipe
SAP.....Sapling
SL.....Sump Level
Sq.....Soffit Level
SP.....Sign Post
SPL.....Springing Level
SRTW.....Stone Retaining Wall
SV.....Stop Valve (unspecified)
SVP.....Soil Vent Pipe
SW.....Stone Wall
TAC.....Tactile Paving
TB.....Traffic Bollard
TBM.....Temporary Bench Mark
TCB.....Telephone Call Box
TFM.....Tubes Free Manhole
TIE.....Anchor Point (Bents/Poles)
TL.....Traffic Light
TLB.....Traffic Light Control Box
TM.....Ticket Machine
TRE.....Tarmac
TP.....Telecommunications Pole
TPIT.....Trial Pit
TS.....Train Screen
U/C.....Under Construction
U/G.....Underground
UTL.....Unable to Lift (BM,IC etc)
UTS.....Unable to Survey
VEP.....Vehicle Arrestor Pad
VP.....Vent Pipe
W/B.....Wire Mesh
WL.....Water Level
WM.....Water Meter
WO.....Wash Out
WP.....Waste Pipe
WSV.....Water Stop Tap (Domestic)
WSV.....Water Stop Valve (Mains)

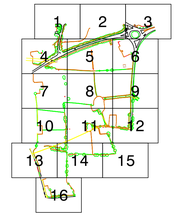

Sheet Layout

SurveY OPERATIONS
Smith Street, Skelmersdale, Lancs. WN8 8LN
Tel: 01695 725662 Fax: 01695 51816
Email: mail@survops.co.uk - www.survops.co.uk

Client
Chroma Consulting UK Limited

Drawing Title
Topographical Survey of Land at:
Woodcock Estate
Preston PROVISIONAL
Sheet 5 of 16

Scale(s) 1:200	Surveyor SI/JD/PA
Date May 21	Drawn AC
Job Number 20E088	Checked TP

Sheet Size & Drg Number & Revision
A0 2E088/005

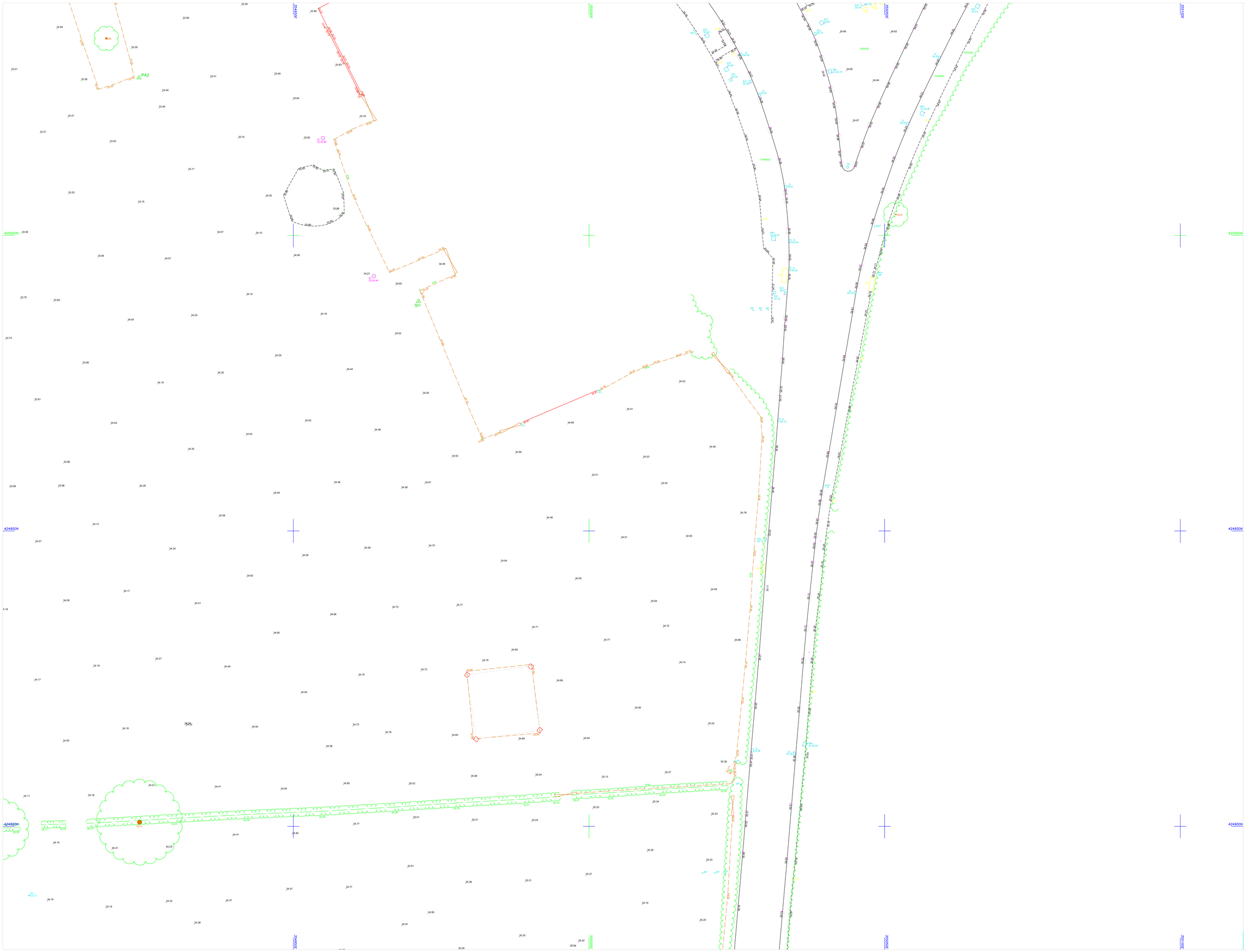

© Survey Operations Limited 2021

Reproduction in whole or in part by any means is prohibited without the prior permission of Survey Operations Limited.

N

Note:

The survey is plotted on a plane local Grid. Orientation to National Grid. All levels relate to Ordnance Datum, achieved using the OS National GPS Network.

Survey Control Markers established for Mapping purposes only and should not be used for Construction without the written approval of Survey Operations Ltd.

STANDARD REFERENCE & ABBREVIATIONS

AR5.....Assumed Route
AB.....Air Brick
AV.....Air Valve
B/W.....Barbed Wire
BAR.....Barrier
BB.....Bellite Beacon
BH.....Borehole
BL.....Bed Level
BOL.....Bollard
BS.....Bus Stop
BT Box.....British Telecom Box
BT.....British Telecom CE
BRTW.....Brick Retaining Wall
BW.....Brick Wall
C/B.....Close Boarded
C/I.....Corrugated Iron
C/P.....Chestnut Paling
CB.....Control Box
CBW.....Concrete Block Wall
CCTV.....Closed Circuit TV
CD.....Cable Duct
CEL.....Cellar Light
CHL.....Chain Link
CHY.....Chimney
CL.....Cover Level
CM.....Cable Marker
COL.....Column
CONC.....Concrete
CP.....Catch Pit
CRTW.....Concrete Retaining Wall
CTV.....Cable Television
CUL.....Culvert
CW.....Concrete Block Wall
DC.....Drainage Channel
DPC.....Damp Proof Course
DR.....Drain
DSW.....Dry Stone Wall
ECP.....Electricity Cable Pit
ECI.....Electricity Inspection Cover
EJ.....Expansion Joint
EJB.....Electricity Junction Box
EL SUB STN..Electricity Sub Station
EL.....Eaves Level
ELB.....Electricity Box
EP.....Electricity Pole
ER.....Earth Rod
ETL.....Electricity Transmission Line
FB.....Flower Bed
FH.....Fire Hydrant
FL.....Floor Level
FP.....Flagpole
G*.....Girth (of trees)
G.....Railing
GAB.....Gabion
GIP.....Gas Inlet Pipe
GMB.....Gas Marker
GST.....Gas Stop Tap (Domestic)
GSV.....Gas Stop Valve (Mains)
HSE.....Housing
Ht.....Height
HV.....High Voltage
I/R.....Iron Railing
IC.....Inspection Cover
IL.....Invert Level
IP.....Inlet Pipe
KO.....Kerb Outlet
LB.....Letter Box
LP.....Lamp Post
MB.....Multi-Birth
MH.....Manhole
MKR.....Marker
MP.....Mooring Point
NP.....Street Name Plate
O/H.....Overhead
O/P.....Open Paling
OB.....Overhead Electric Wire
OP.....Outfall Pipe
OSBM.....Ordnance Survey Bench Mark
OT.....Overhead Telecom Wire
P/C.....Post & Chain
P/R.....Post & Rail
P/W.....Post & Wire
PAL.....Paling
PB.....Pillar Box
PC.....Pedestrian Crossing
PH.....Petrol Pump
PT.....Post or Pillar
RE.....Reading Eye
RS.....Road Sign
RTW.....Retaining Wall
RWP.....Rain Water Pipe
SAP.....Sapling
SL.....Sump Level
SoL.....Soffit Level
SP.....Sign Post
SPL.....Springing Level
SRTW.....Stone Retaining Wall
SV.....Stop Valve (unspecified)
SVP.....Soil Vent Pipe
SW.....Stone Wall
TAC.....Tactile Paving
TB.....Traffic Bollard
TBM.....Temporary Bench Mark
TCB.....Telephone Call Box
TFR.....Telecommunications Pole
TP(T).....Trial Pit
TR.....Trash Screen
U/C.....Under Construction
U/G.....Underground
UTL.....Unable to Lift (MHs,IC etc)
UTS.....Unable to Survey
VDP.....Vehicle Detector Pad
VP.....Vent Pipe
W/W.....Wire Mesh
WL.....Water Level
WM.....Water Meter
WO.....Wash Out
WP.....Waste Pipe
WST.....Water Stop Tap (Domestic)
WSV.....Water Stop Valve (Mains)

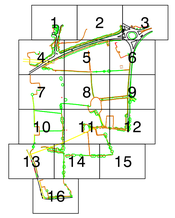

Sheet Layout

SurveY OPERATIONS

Smith Street, Skelmersdale, Lancs. WN8 8LN
Tel: 01695 725662 Fax: 01695 51816
Email: mail@survops.co.uk – www.survops.co.uk

Client
Chroma Consulting UK Limited

Drawing Title
Topographical Survey of Land at:
Woodcock Estate
Preston PROVISIONAL
Sheet 6 of 16

Scale(s) 1:200	Surveyor SI/JD/PA
Date May 21	Drawn AC
Job Number 20E088	Checked TP

Sheet Size & Drg Number & Revision
A0 2E088/006



© Survey Operations Limited 2021

Reproduction in whole or in part by any means is prohibited without the prior permission of Survey Operations Limited.

N

Note:

The survey is plotted on a plane local Grid. Orientation to National Grid.
All levels relate to Ordnance Datum, achieved using the OS National GPS Network.

Survey Control Markers established for Mapping purposes only and should not be used for Construction without the written approval of Survey Operations Ltd.

STANDARD REFERENCE & ABBREVIATIONS

AR().....Assumed Route
AB.....Air Brick
AV.....Air Valve
B/W.....Barbed Wire
BAR.....Barrier
BB.....Bellibb Beacon
BH.....Borehole
BL.....Bed Level
BOL.....Bollard
BS.....Bus Stop
BT Box.....British Telecom Box
BT.....British Telecom (E)
BRTW.....Brick Retaining Wall
BW.....Brick Wall
C/B.....Close Boarded
C/I.....Corrugated Iron
C/P.....Chestnut Paling
CB.....Control Box
CBW.....Concrete Block Wall
CCTV.....Closed Circuit TV
CD.....Cable Duct
CEL.....Ceiler Light
CHL.....Chain Link
CHY.....Chimney
CL.....Cover Level
CM.....Cable Marker
COL.....Column
CONC.....Concrete
CP.....Catch Pit
CRTW.....Concrete Retaining Wall
CTV.....Cable Television
CUL.....Culvert
DB.....Concrete Block Wall
DC.....Drainage Channel
DPC.....Damp Proof Course
DR.....Drain
DSW.....Dry Stone Wall
ECP.....Electricity Cable Pit
ECI.....Electricity Inspection Cover
Ex.....Expansion Joint
E/B.....Electricity Junction Box
EL SUB STN..Electricity Sub Station
E(L).....Eaves Level
ELB.....Electricity Box
EP.....Electricity Pole
ER.....Earth Rod
ETL.....Electricity Transmission Line
FB.....Flower Bed
FH.....Fire Hydrant
FL.....Floor Level
FP.....Flagpole
GF.....Earth (of tree)
G.....Gulley
GAB.....Gabion
GIP.....Gas Inlet Pipe
GMKR.....Gas Marker
GST.....Gas Stop Tap (Domestic)
GSV.....Gas Stop Valve (Mains)
HSE.....Housing
HT.....Height
HV.....High Voltage
I/R.....Iron Railing
IC.....Inspection Cover
IL.....Invert Level
IP.....Inlet Pipe
KO.....Kerb Outlet
LB.....Letter Box
LP.....Lamp Post
WL.....Well Girth
MH.....Manhole
BMK.....Marker
MP.....Mooring Point
NP.....Street Name Plate
O/H.....Overhead
O/H.....Open Paling
OE.....Overhead Electric Wire
OP.....Outfall Pipe
OSBM.....Ordnance Survey Bench Mark
OT.....Overhead Telecom Wire
P/C.....Post & Chain
P/R.....Post & Rail
P/W.....Post & Wire
PAV.....Paving
PB.....Pillar Box
PC.....Pedestrian Crossing
PH.....Petrol Pump
PT.....Post or Pillar
RE.....Reading Eye
RS.....Road Sign
RTW.....Retaining Wall
RWP.....Rain Water Pipe
SAP.....Sapling
SL.....Sump Level
Def.....Deflt Level
SP.....Sign Post
SPL.....Springing Level
SRTW.....Stone Retaining Wall
SV.....Stop Valve (unspecified)
SVM.....Stop Valve (specified)
TBM.....Temporary Bench Mark
TCB.....Telephone Call Box
TPX.....Trees Fire Hazards
T(S).....Anchor Point (Guys/Pulleys)
TL.....Traffic Light
TLB.....Traffic Light Control Box
TM.....Ticket Machine
TWU.....Tarmac
TP.....Telecommunications Pole
TRT(.....Trial Pit
TS.....Train Screen
U/C.....Under Construction
U/G.....Underground
UTL.....Unable to Lift (BM,IC etc)
UTS.....Unable to Survey
VDP.....Vehicle Detector Pad
VP.....Vent Pipe
W/B.....Wire Mesh
WL.....Water Level
WM.....Water Meter
WO.....Wash Out
WP.....Waste Pipe
WST.....Water Stop Tap (Domestic)
WSV.....Water Stop Valve (Mains)

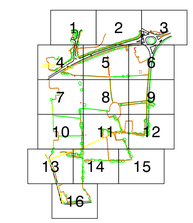

Sheet Layout

SurveY OPERATIONS

Smith Street, Skelmersdale, Lancs. WN8 8LN
Tel: 01695 725662 Fax: 01695 51816
Email: mail@survops.co.uk - www.survops.co.uk

Client	Chroma Consulting UK Limited
Drawing Title	Topographical Survey of Land at: Woodcock Estate Preston PROVISIONAL Sheet 7 of 16
Scale(s) 1:200	Surveyor SI/JD/PA
Date May 21	Drawn AC
Job Number 20E088	Checked TP
Sheet Size & Drg Number & Revision	A0 2E088/007

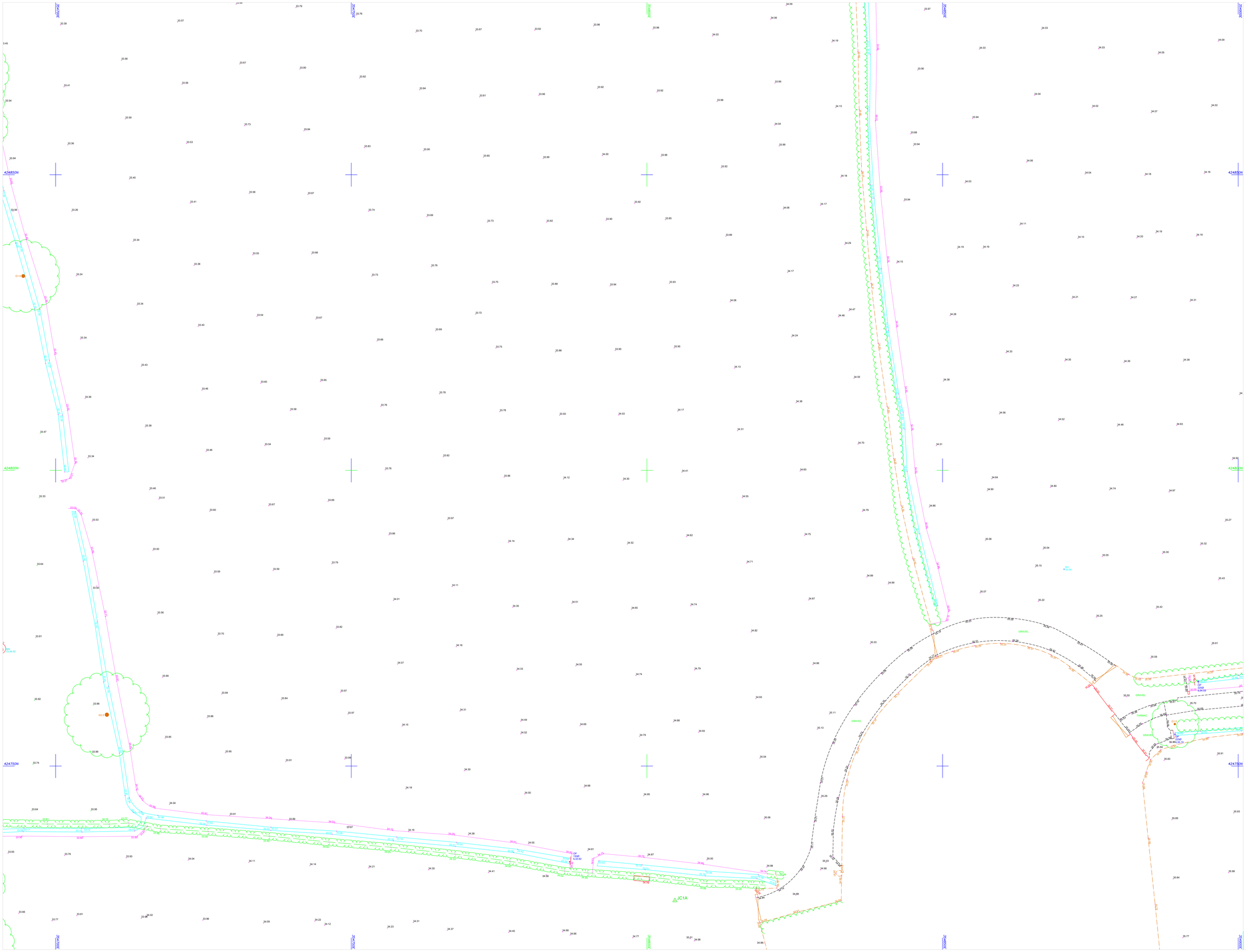

© Survey Operations Limited 2021
Reproduction in whole or in part by any means is prohibited without the prior permission of Survey Operations Limited.

N

Note:
The survey is plotted on a plane local Grid. Orientation to National Grid. All levels relate to Ordnance Datum, achieved using the OS National GPS Network.

Survey Control Markers established for Mapping purposes only and should not be used for Construction without the written approval of Survey Operations Ltd.

STANDARD REFERENCE & ABBREVIATIONS

(AB).....Assumed Route
AB.....Air Brick
AV.....Air Valve
B/W.....Barbed Wire
BAR.....Barrier
BB.....Belisha Beacon
BM.....Benchmark
BL.....Bed Level
BOL.....Bollard
BS.....Bus Stop
BT Box.....British Telecom Box
BT.....British Telecom (E)
BRTW.....Brick Retaining Wall
BW.....Brick Wall
C/B.....Close Boarded
C/I.....Corrugated Iron
C/P.....Chestnut Paling
CB.....Control Box
CBW.....Concrete Block Wall
CCTV.....Closed Circuit TV
CD.....Cable Duct
CEL.....Cellar Light
CHL.....Chain Link
CHY.....Chimney
CL.....Cover Level
CM.....Cable Marker
COL.....Column
CONC.....Concrete
CP.....Catch Pit
CRTW.....Concrete Retaining Wall
CTV.....Cable Television
CUL.....Culvert
CW.....Concrete Block Wall
DC.....Drainage Channel
DPC.....Damp Proof Course
DR.....Drain
DSW.....Dry Stone Wall
ECP.....Electricity Cable Pit
ECI.....Electricity Inspection Cover
EJ.....Expansion Joint
E/B.....Electricity Junction Box
E/M.....Electricity Sub Station
EL.....Eaves Level
ELB.....Electricity Box
EP.....Electricity Pole
ER.....Earth Rod
ETL.....Electricity Transmission Line
FB.....Flower Bed
FH.....Fire Hydrant
FL.....Floor Level
FP.....Flagpole
G*.....Girth (of tree)
G.....Gulley
GAB.....Gabion
GIP.....Gas Inlet Pipe
GMK.....Gas Marker
GOT.....Gas Stop Tap (Domestic)
GSV.....Gas Stop Valve (Mains)
HSE.....Housing
HT.....Height
HV.....High Voltage
I/R.....Iron Railing
IC.....Inspection Cover
IL.....Invert Level
IP.....Inlet Pipe
KO.....Kerb Outlet
LB.....Letter Box
LP.....Lamp Post
MB.....Multi Girth
MH.....Manhole
MKR.....Marker
MP.....Mooring Point
NP.....Street Name Plate
O/H.....Overhead
O/P.....Open Paling
OB.....Overhead Electric Wire
OP.....Outfall Pipe
OSBM.....Ordnance Survey Bench Mark
OT.....Overhead Telecom Wire
P/C.....Post & Chain
P/R.....Post & Rail
P/W.....Post & Wire
PAV.....Paving
PB.....Pillar Box
PC.....Pedestrian Crossing
PH.....Petrol Pump
PT.....Post or Pillar
RE.....Reading Eye
RS.....Road Sign
RTW.....Retaining Wall
RWP.....Rain Water Pipe
SAP.....Sapling
SL.....Sump Level
Sq.....Soffit Level
SP.....Sign Post
SPL.....Springing Level
SRTW.....Stone Retaining Wall
SV.....Stop Valve (unspecified)
SVM.....Small Vent Pipe
SW.....Stone Wall
TAC.....Tactile Paving
TB.....Traffic Bollard
TBM.....Temporary Bench Mark
TCB.....Telephone Call Box
TFM.....Taken From Records
TGA.....Number Point (Walls/Poles)
TL.....Traffic Light
TLB.....Traffic Light Control Box
TM.....Trolley Machine
TRC.....Turnaround
TP.....Telecommunications Pole
TRIT.....Trial Pit
TS.....Trash Screen
U/C.....Under Construction
U/G.....Underground
UTL.....Unable to Lift (BM,IC etc)
UTS.....Unable to Survey
VDP.....Vehicle Detector Pad
VP.....Vent Pipe
W/B.....Site Meet
WL.....Water Level
WM.....Water Meter
WO.....Wash Out
WP.....Waste Pipe
WSV.....Water Stop Tap (Domestic)
WSV.....Water Stop Valve (Mains)

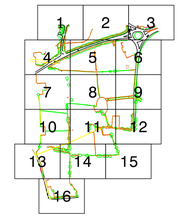

Sheet Layout

SurveY OPERATIONS
Smith Street, Skelmersdale, Lancs. WN8 8LN
Tel: 01695 722662 Fax: 01695 51816
Email: mail@survops.co.uk — www.survops.co.uk

Client	Chroma Consulting UK Limited
Drawing Title	Topographical Survey of Land at: Woodcock Estate Preston PROVISIONAL Sheet 8 of 16
Scale(s) 1:200	Surveyor SI/JD/PA
Date May 21	Drawn AC
Job Number 20E088	Checked TP
Sheet Size & Drg Number & Revision	A0 2E088/008

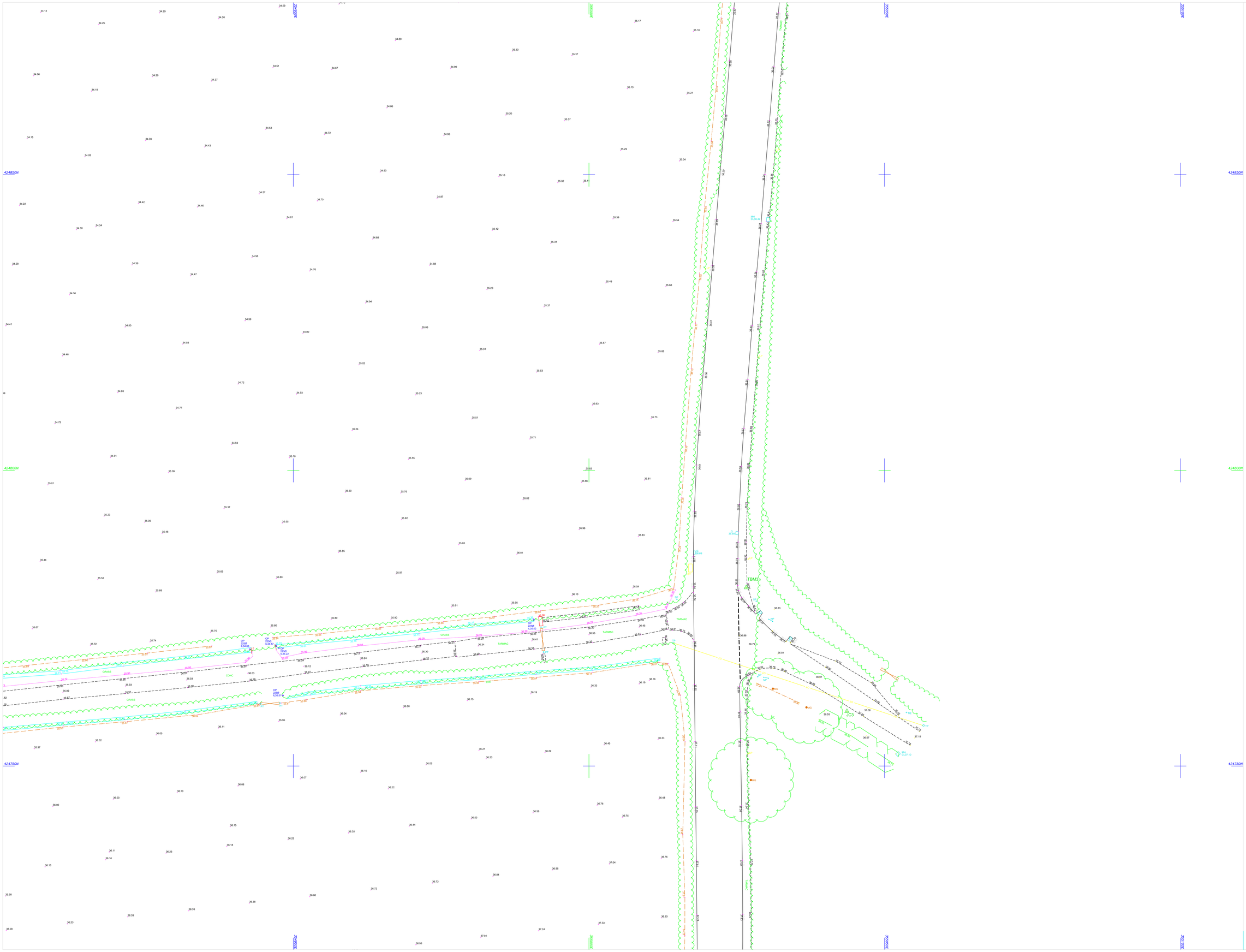

© Survey Operations Limited 2021
Reproduction in whole or in part by any means is prohibited without the prior permission of Survey Operations Limited.

N

Note:
The survey is plotted on a plane local Grid. Orientation to National Grid. All levels relate to Ordnance Datum, achieved using the OS National GPS Network.

Survey Control Markers established for Mapping purposes only and should not be used for Construction without the written approval of Survey Operations Ltd.

STANDARD REFERENCE & ABBREVIATIONS

AR(.....Assumed Route
AB.....Air Brick
AV.....Air Valve
B/W.....Barbed Wire
BAR.....Barrier
BB.....Bellite Beacon
BM.....Benchmark
BL.....Bed Level
BOL.....Bollard
BS.....Bus Stop
BT Box.....British Telecom Box
BT.....British Telecom (E)
BRTW.....Brick Retaining Wall
BW.....Brick Wall
C/B.....Close Boarded
C/I.....Corrugated Iron
C/P.....Chestnut Paling
CB.....Control Box
CBW.....Concrete Block Wall
CCTV.....Closed Circuit TV
CD.....Cable Duct
CEL.....Cellar Light
CHL.....Chain Link
CHY.....Chimney
CL.....Cover Level
CM.....Cable Marker
COL.....Column
CONC.....Concrete
CP.....Catch Pit
CRTW.....Concrete Retaining Wall
CTV.....Cable Television
CUL.....Culvert
DR.....Drainage Channel
DPC.....Damp Proof Course
DR.....Drain
DSW.....Dry Stone Wall
ECP.....Electricity Cable Pit
ECI.....Electricity Inspection Cover
Ex.....Expansion Joint
EJB(.....Electricity Junction Box
EL SUB STN..Electricity Sub Station
EL.....Eaves Level
ELB.....Electricity Box
EP.....Electricity Pole
EW.....Earth Rod
ETL.....Electricity Transmission Line
FB.....Flower Bed
FH.....Fire Hydrant
FL.....Floor Level
FP.....Flagpole
GT.....Girth (of tree)
G.....Gully
GWB.....Gabion
GIP.....Gas Inlet Pipe
GMKR.....Gas Marker
GRP.....Gas Stop Tap (Domestic)
GRV.....Gas Stop Valve (Mains)
HSE.....Housing
HT.....Height
HV.....High Voltage
I/R.....Iron Railing
IC.....Inspection Cover
IL.....Invert Level
IP.....Inlet Pipe
KO.....Kerb Outlet
LB.....Letter Box
LP.....Lamp Post
MG.....Multi Girth
MH.....Manhole
MKR.....Marker
MP.....Mooring Point
NP.....Street Name Plate
O/H.....Overhead
O/P.....Open Paling
OE.....Overhead Electric Wire
OP.....Outfall Pipe
OSBM.....Ordnance Survey Bench Mark
OT.....Overhead Telecom Wire
P/C.....Post & Chain
P/R.....Post & Rail
P/W.....Post & Wire
PAV.....Paving
PB.....Pillar Box
PC.....Pedestrian Crossing
PH.....Petrol Pump
PT.....Post or Pillar
RE.....Reading Eye
RS.....Road Sign
RTW.....Retaining Wall
RWP.....Rain Water Pipe
SAP.....Sapling
SL.....Sump Level
Soc.....Soffit Level
SP.....Sign Post
SPL.....Springing Level
SRTW.....Stone Retaining Wall
SV.....Stop Valve (unspecified)
Sph.....Soil Vent Pipe
SW.....Stone Wall
TAC.....Tactile Paving
TB.....Traffic Bollard
TBM.....Temporary Bench Mark
TCB.....Telephone Call Box
TFA.....Tees Free Accurate
TIE.....Anchor Point (Rectifiers)
TL.....Traffic Light
TLB.....Traffic Light Control Box
TM.....Ticket Machine
TWC.....Tarmac
TP.....Telecommunications Pole
TRIT.....Trial Pit
TS.....Train Screen
U/C.....Under Construction
U/G.....Underground
UTL.....Unable to Lift (BM,IC etc)
UTS.....Unable to Survey
VDP.....Vehicle Detector Pad
VP.....Vent Pipe
W/M.....Wire Mesh
WL.....Water Level
WM.....Water Meter
WS.....Wash Out
WP.....Waste Pipe
WST.....Water Stop Tap (Domestic)
WSV.....Water Stop Valve (Mains)

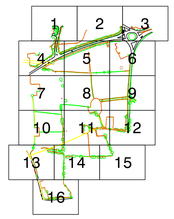

Sheet Layout

SurveY OPERATIONS
Smith Street, Skelmersdale, Lancs. WN8 8LN
Tel: 01695 725662 Fax: 01695 51816
Email: mail@survops.co.uk - www.survops.co.uk

Client	Chroma Consulting UK Limited
Drawing Title	Topographical Survey of Land at: Woodcock Estate Preston PROVISIONAL Sheet 9 of 16
Scale(s) 1:200	Surveyor SI/JD/PA
Date May 21	Drawn AC
Job Number 20E088	Checked TP
Sheet Size & Drg Number & Revision	A0 2E088/009


424700N
424650N
424600N
354500E
354550E
354600E
354650E
354700E
354750E
354800E
354850E
354900E
354950E
355000E
355050E
355100E
355150E
355200E
355250E
355300E
355350E
355400E
355450E
355500E
355550E
355600E
355650E
355700E
355750E
355800E
355850E
355900E
355950E
356000E
356050E
356100E
356150E
356200E
356250E
356300E
356350E
356400E
356450E

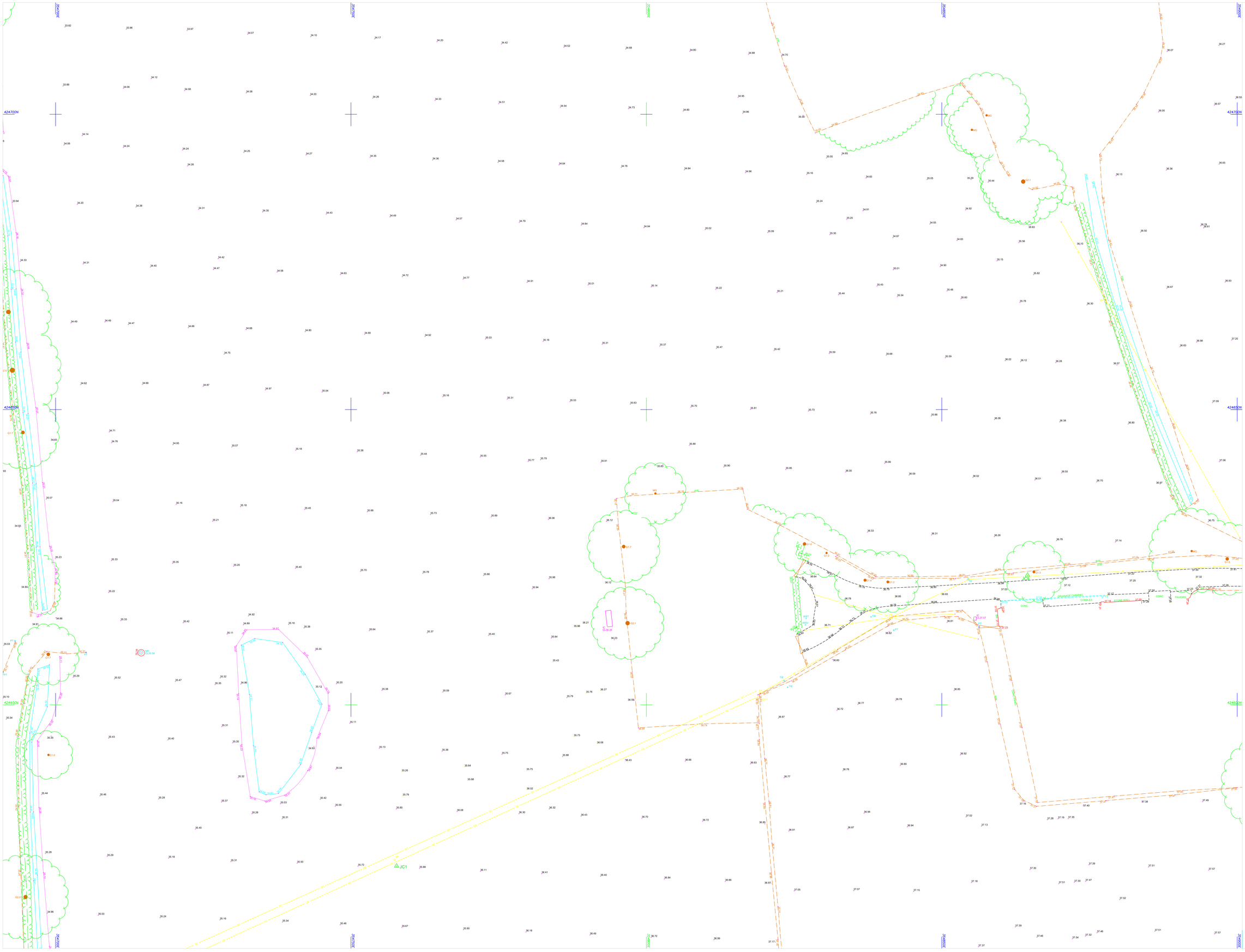

© Survey Operations Limited 2021
Reproduction in whole or in part by any means is prohibited without the prior permission of Survey Operations Limited.

N

Note:

The survey is plotted on a plane local Grid. Orientation to National Grid. All levels relate to Ordnance Datum, achieved using the OS National GPS Network.

Survey Control Markers established for Mapping purposes only and should not be used for Construction without the written approval of Survey Operations Ltd.

STANDARD REFERENCE & ABBREVIATIONS

AHD.....Assumed Route
AB.....Air Brick
AV.....Air Valve
B/W.....Barbed Wire
BAR.....Barrier
BB.....Bellitie Beacon
BM.....Benchmark
BL.....Bed Level
BOL.....Bollard
BR.....Bus Stop
BT Box.....British Telecom Box
BT.....British Telecom JC
BRTW.....Brick Retaining Wall
BW.....Brick Wall
C/B.....Close Boarded
C/I.....Corrugated Iron
C/P.....Chestnut Paling
CB.....Control Box
CBW.....Concrete Block Wall
CCTV.....Closed Circuit TV
CD.....Cable Duct
CEL.....Ceiler Light
CHV.....Chain link
CHY.....Chimney
CL.....Cover Level
CM.....Cable Marker
COL.....Column
CONC.....Concrete
CP.....Catch Pit
CRTW.....Concrete Retaining Wall
CTV.....Cable Television
CUL.....Culvert
DB.....Drainage Channel
DPC.....Damp Proof Course
DR.....Drain
DSB.....Dry Stone Wall
ECP.....Electricity Cable Pit
ECC.....Electricity Inspection Cover
EJ.....Expansion Joint
EJB.....Electricity Junction Box
EL SUB STN..Electricity Sub Station
EL.....Eaves Level
ELB.....Electricity Box
EP.....Electricity Pole
ER.....Earth Rod
ETL.....Electricity Transmission Line
FB.....Flower Bed
FH.....Fire Hydrant
FL.....Floor Level
FP.....Flagpole
G/T.....Girth (of tree)
G.....Gulley
GAB.....Gabion
GIP.....Gas Inlet Pipe
GMB.....Gas Marker
GSC.....Gas Stop Tap (Domestic)
GSV.....Gas Stop Valve (Mains)
HSE.....Housing
HT.....Height
HV.....High Voltage
I/R.....Iron Railing
IC.....Inspection Cover
IL.....Invert Level
IP.....Inlet Pipe
KO.....Kerb Outlet
LB.....Letter Box
LP.....Lamp Post
MB.....Multi Girth
MH.....Manhole
MKR.....Marker
MP.....Mooring Point
NP.....Street Name Plate
O/H.....Overhead
O/P.....Open Paling
OB.....Overhead Electric Wire
OP.....Outfall Pipe
OSBM.....Ordnance Survey Bench Mark
OT.....Overhead Telecom Wire
P/C.....Post & Chain
P/R.....Post & Rail
P/W.....Post & Wire
PAV.....Paving
PB.....Pillar Box
PC.....Pedestrian Crossing
PH.....Petrol Pump
PT.....Post or Pillar
RE.....Reading Eye
RS.....Road Sign
RTW.....Retaining Wall
RWP.....Rain Water Pipe
SAP.....Sapling
SL.....Sump Level
Soc.....Soffit Level
SP.....Sign Post
SPL.....Springing Level
SRTW.....Stone Retaining Wall
SV.....Stop Valve (unspecified)
SVP.....Soil Vent Pipe
SW.....Stone Wall
TAC.....Tactile Paving
TB.....Traffic Bollard
TBM.....Temporary Bench Mark
TCB.....Telephone Call Box
TFN.....Taken From Records
TJ2.....Anchor Point (Bolts/Poles)
TL.....Traffic Light
TLB.....Traffic Light Control Box
TM.....Tunnel Machine
TNC.....Tarmac
TP.....Telecommunications Pole
TRIP.....Trial Pit
TS.....Trash Screen
U/C.....Under Construction
U/G.....Underground
UTL.....Unable to Lift (WM,CC etc)
UTS.....Unable to Survey
USP.....Vehicle Detector Pad
VP.....Vent Pipe
W/M.....Wire Mesh
WL.....Water Level
WM.....Water Meter
WO.....Wash Out
WP.....Waste Pipe
WSC.....Water Stop Tap (Domestic)
WSV.....Water Stop Valve (Mains)

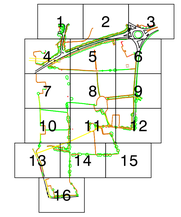

Sheet Layout

SurveY OPERATIONS
Smith Street, Skelmersdale, Lancs. WN8 8LN
Tel: 01695 725662 Fax: 01695 51816
Email: mail@survops.co.uk - www.survops.co.uk

Client
Chrysa Consulting UK Limited

Drawing Title
Topographical Survey of Land at:
Woodcock Estate
Preston PROVISIONAL
Sheet 11 of 16

Scale(s) 1:200	Surveyor SI/JD/PA
Date May 21	Drawn AC
Job Number 20E088	Checked TP

Sheet Size & Drg Number & Revision
A0 2E088/011



© Survey Operations Limited 2021
Reproduction in whole or in part by any means is prohibited without the prior permission of Survey Operations Limited.

N

Note:

The survey is plotted on a plane local Grid. Orientation to National Grid. All levels relate to Ordnance Datum, achieved using the OS National GPS Network.

Survey Control Markers established for Mapping purposes only and should not be used for Construction without the written approval of Survey Operations Ltd.

STANDARD REFERENCE & ABBREVIATIONS

AR(A).....Assumed Route
AB.....Air Brick
AV.....Air Valve
B/W.....Barbed Wire
BAR.....Barrier
BB.....Belisha Beacon
BM.....Benchmark
BL.....Bed Level
BOL.....Bollard
BS.....Bus Stop
BT Box.....British Telecom Box
BT.....British Telecom (E)
BRTW.....Brick Retaining Wall
BW.....Brick Wall
C/B.....Close Boarded
C/I.....Corrugated Iron
C/P.....Chestnut Paling
CB.....Control Box
CBW.....Concrete Block Wall
CCTV.....Closed Circuit TV
CD.....Cable Duct
CEL.....Cellar Light
CHL.....Chain Link
CHY.....Chimney
CL.....Cover Level
CM.....Cable Marker
COL.....Column
CONC.....Concrete
CP.....Catch Pit
CRTW.....Concrete Retaining Wall
CTV.....Cable Television
CUL.....Culvert
CW.....Concrete Block Wall
DC.....Drainage Channel
DPC.....Damp Proof Course
DR.....Drain
DSW.....Dry Stone Wall
ECP.....Electricity Cable Pit
ECI.....Electricity Inspection Cover
EJ.....Expansion Joint
EJB.....Electricity Junction Box
EL Sub Stn..Electricity Sub Station
EL.....Eaves Level
ELB.....Electricity Box
EP.....Electricity Pole
ER.....Earth Rod
ETL.....Electricity Transmission Line
FB.....Flower Bed
FH.....Fire Hydrant
FL.....Floor Level
FP.....Flagpole
GT.....Girth (of tree)
H.....Railing
GAB.....Gabion
GIP.....Gas Inlet Pipe
GMB.....Gas Marker
GST.....Gas Stop Tap (Domestic)
GSV.....Gas Stop Valve (Mains)
HSG.....Housing
HT.....Height
HV.....High Voltage
I/R.....Iron Railing
IC.....Inspection Cover
IL.....Invert Level
IP.....Inlet Pipe
KO.....Kerb Outlet
LB.....Letter Box
LP.....Lamp Post
WS.....Wall Girth
MH.....Manhole
BKR.....Barker
BP.....Bearing Point
NP.....Street Name Plate
O/H.....Overhead
O/P.....Open Paling
OB.....Overhead Electric Wire
OP.....Outfall Pipe
ORDNANCE BENCH MARK.....Ordnance Survey Bench Mark
OT.....Overhead Telecom Wire
P/C.....Post & Chain
P/R.....Post & Rail
P/W.....Post & Wire
PAV.....Paving
PB.....Pillar Box
PC.....Pedestrian Crossing
PH.....Petrol Pump
PT.....Post or Pillar
RE.....Reading Eye
RS.....Road Sign
RTW.....Retaining Wall
RWP.....Rain Water Pipe
SAP.....Sapling
SL.....Sump Level
Def.....Deflt Level
SP.....Sign Post
SPL.....Springing Level
SRTW.....Stone Retaining Wall
SV.....Stop Valve (unspecified)
SVP.....Soil Vent Pipe
TAP.....Tap
TBL.....Tactile Paving
TB.....Traffic Bollard
TBM.....Temporary Bench Mark
TCB.....Telephone Call Box
TFS.....Tees Free Mooring
TIE.....Anchor Point (Boats/Poles)
TL.....Traffic Light
TLB.....Traffic Light Control Box
TM.....Ticket Machine
TWU.....Turned
TP.....Telecommunications Pole
TRIT.....Trial Pit
TS.....Train Screen
U/C.....Under Construction
U/G.....Underground
UTL.....Unable to Lift (BM,IC etc)
UTS.....Unable to Survey
VDP.....Vehicle Detector Pad
VP.....Vent Pipe
W/W.....Wire Mesh
WL.....Water Level
WM.....Water Meter
WO.....Weed Box
WP.....Waste Pipe
WST.....Water Stop Tap (domestic)
WSV.....Water Stop Valve (Mains)

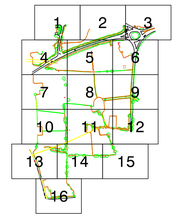

Sheet Layout

SurveY OPERATIONS
Smith Street, Skelmersdale, Lancs. WN8 8LN
Tel: 01695 725662 Fax: 01695 51816
Email: mail@survops.co.uk – www.survops.co.uk

Client	Chroma Consulting UK Limited
Drawing Title	Topographical Survey of Land at: Woodcock Estate Preston PROVISIONAL Sheet 12 of 16
Scale(s) 1:200	Surveyor SI/JD/PA
Date May 21	Drawn AC
Job Number 20E088	Checked TP
Sheet Size & Drg Number & Revision	A0 2E088/012

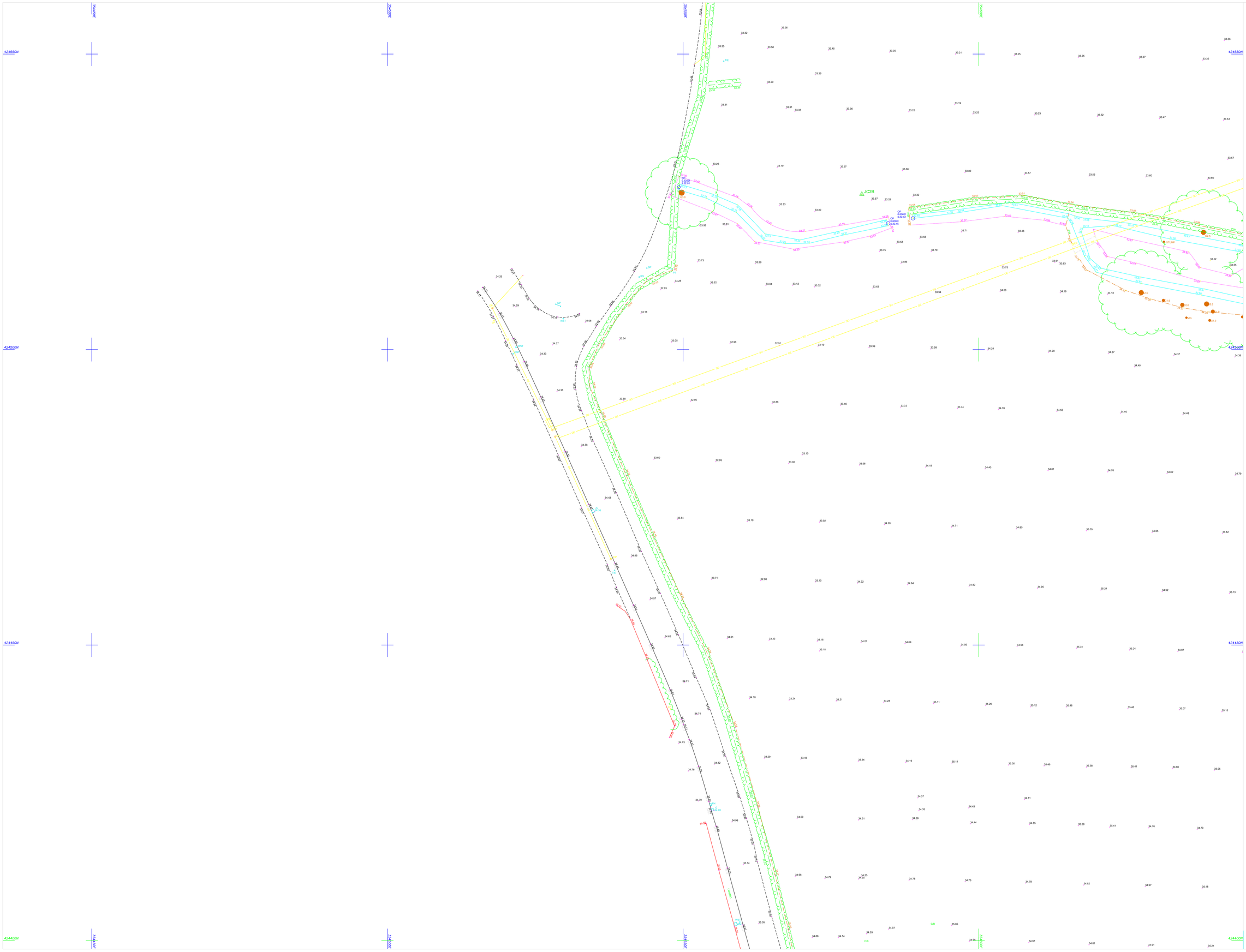

© Survey Operations Limited 2021
Reproduction in whole or in part by any means is prohibited without the prior permission of Survey Operations Limited.

N

Note:

The survey is plotted on a plane local Grid. Orientation to National Grid. All levels relate to Ordnance Datum, achieved using the OS National GPS Network.

Survey Control Markers established for Mapping purposes only and should not be used for Construction without the written approval of Survey Operations Ltd.

STANDARD REFERENCE & ABBREVIATIONS

(AB).....Assumed Route
AB.....Air Brick
AV.....Air Valve
B/W.....Barbed Wire
BAR.....Barrier
BB.....Bellibia Beacon
BK.....Barwhole
BL.....Bed Level
BOL.....Bollard
BS.....Bus Stop
BT Box.....British Telecom Box
BT.....British Telecom DI
BRTW.....Brick Retaining Wall
BW.....Brick Wall
C/B.....Close Boarded
C/I.....Corrugated Iron
C/P.....Chestnut Paling
CB.....Control Box
CBW.....Concrete Block Wall
CCTV.....Closed Circuit TV
CD.....Cable Duct
CEL.....Ceiler Light
CHL.....Chain Link
CHY.....Chimney
CL.....Cover Level
CM.....Cable Marker
COL.....Column
CONC.....Concrete
CP.....Catch Pit
CRTW.....Concrete Retaining Wall
CTV.....Cable Television
CUL.....Culvert
DB.....Concrete Block Wall
DC.....Drainage Channel
DPC.....Damp Proof Course
DR.....Drain
DSB.....Dry Stone Wall
EcP.....Electricity Cable Pit
EIC.....Electricity Inspection Cover
Ex.....Expansion Joint
EJB.....Electricity Junction Box
EL SUB STN..Electricity Sub Station
EL.....Eaves Level
ELB.....Electricity Box
EP.....Electricity Pole
ER.....Earth Rod
ETL.....Electricity Transmission Line
FB.....Flower Bed
FH.....Fire Hydrant
FL.....Floor Level
FP.....Flagpole
G^.^.....Girth (of tree)
G.....Gulley
GAB.....Gabion
GIP.....Gas Inlet Pipe
GMKR.....Gas Marker
GST.....Gas Stop Tap (Domestic)
GSV.....Gas Stop Valve (Mains)
HBC.....Housing
HT.....Height
HV.....High Voltage
I/R.....Iron Railing
IC.....Inspection Cover
IL.....Invert Level
IP.....Inlet Pipe
KO.....Kerb Outlet
LB.....Letter Box
LP.....Lamp Post
MB.....Multi Girth
MH.....Manhole
MKR.....Marker
MP.....Mooring Point
MT.....Street Name Plate
O/H.....Overhead
O/P.....Open Paling
OB.....Overhead Electric Wire
OP.....Outfall Pipe
OSBM.....Ordnance Survey Bench Mark
OT.....Overhead Telecom Wire
P/C.....Post & Chain
P/R.....Post & Rail
P/W.....Post & Wire
PAV.....Paving
PB.....Pillar Box
PC.....Pedestrian Crossing
PH.....Petrol Pump
PT.....Post or Pillar
RE.....Reading Eye
RS.....Road Sign
RTW.....Retaining Wall
RWP.....Rain Water Pipe
SAP.....Sapling
SL.....Sump Level
Sol.....Soffit Level
SP.....Sign Post
SPL.....Springing Level
SRTW.....Stone Retaining Wall
SV.....Stop Valve (unspecified)
SVC.....Service Cover
TB.....Traffic Bollard
TBM.....Temporary Bench Mark
TCB.....Telephone Call Box
TFR.....Taken From Records
TJ.....Anchor Point (Masts/Poles)
TL.....Traffic Light
TLB.....Traffic Light Control Box
TM.....Ticket Machine
TMC.....Tarmac
TP.....Telecommunications Pole
TPIT.....Trial Pit
TS.....Trash Screen
U/G.....Under Construction
U/G.....Underground
UTL.....Unable to Lift (BM,IC etc)
UTS.....Unable to Survey
VDP.....Vehicle Detector Pad
WP.....Vent Pipe
W/M.....Wire Mesh
WL.....Water Level
WM.....Water Meter
WO.....Wash Out
WP.....Waste Pipe
WST.....Water Stop Tap (Domestic)
WSV.....Water Stop Valve (Mains)

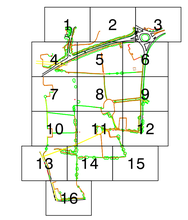

Sheet Layout

Survey Operations
Smith Street, Skelmersdale, Lancs. WN8 8LN
Tel: 01695 725662 Fax: 01695 51816
Email: mail@survops.co.uk – www.survops.co.uk

Client	Chroma Consulting UK Limited
Drawing Title	Topographical Survey of Land at: Woodcock Estate Preston PROVISIONAL Sheet 13 of 16
Scale(s) 1:200	Surveyor SI/JD/PA
Date May 21	Drawn AC
Job Number 20E088	Checked TP
Sheet Size & Drg Number & Revision	A0 2E088/013

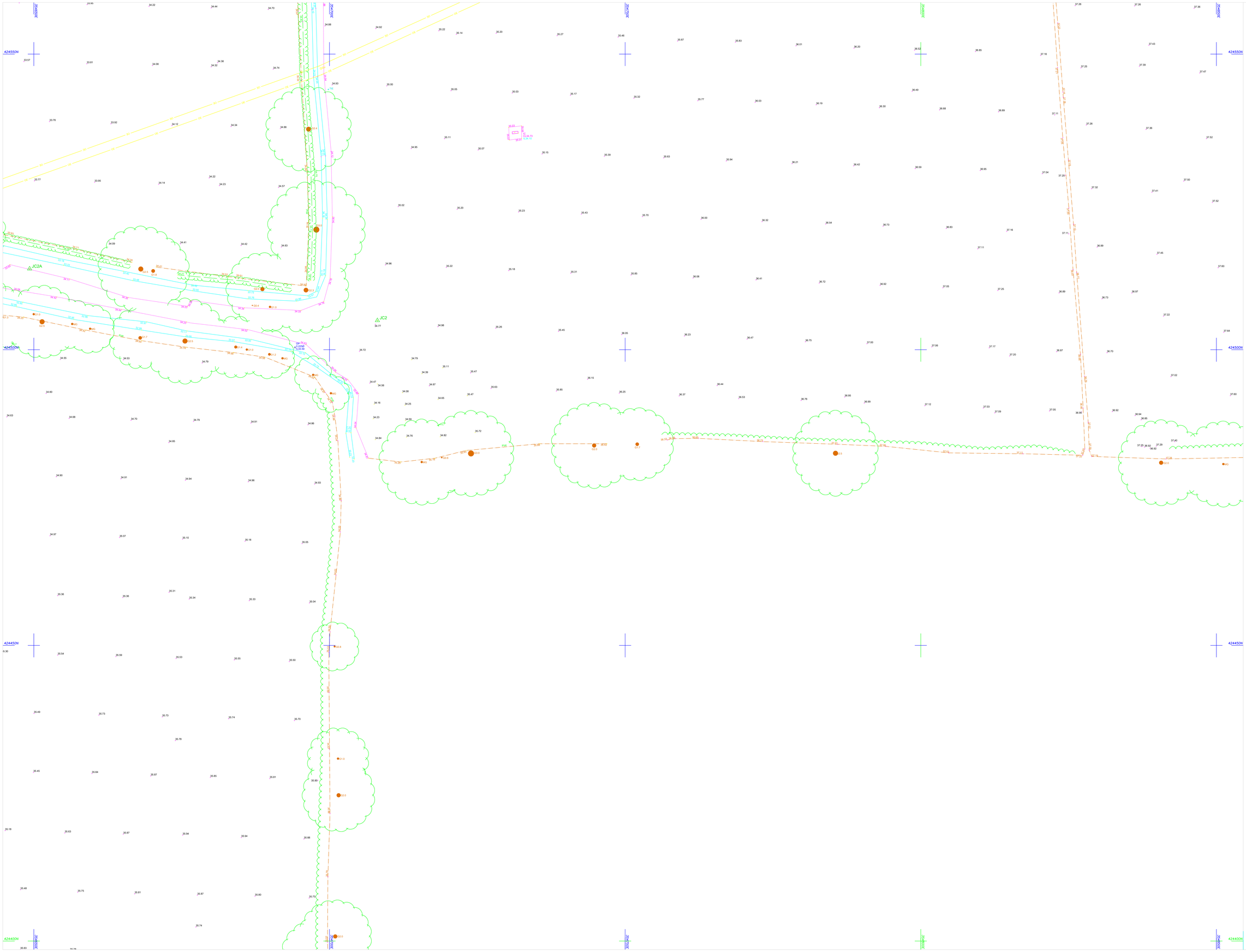

© Survey Operations Limited 2021

Reproduction in whole or in part by any means is prohibited without the prior permission of Survey Operations Limited.

N

Note:

The survey is plotted on a plane local Grid. Orientation to National Grid. All levels relate to Ordnance Datum, achieved using the OS National GPS Network.

Survey Control Markers established for Mapping purposes only and should not be used for Construction without the written approval of Survey Operations Ltd.

STANDARD REFERENCE & ABBREVIATIONS

AR.....Assumed Route
AB.....Air Brick
AV.....Air Valve
B/W.....Barbed Wire
BAR.....Barrier
BB.....Bellitie Beacon
BH.....Borehole
BL.....Bed Level
BOL.....Bollard
BS.....Bus Stop
BT Box.....British Telecom Box
BT.....British Telecom Jt
BRTW.....Brick Retaining Wall
BW.....Brick Wall
C/B.....Close Boarded
C/I.....Corrugated Iron
C/P.....Chestnut Paling
CB.....Control Box
CBW.....Concrete Block Wall
CCTV.....Closed Circuit TV
CD.....Cable Duct
CEL.....Cellar Light
CHAIN.....Chain Link
CHY.....Chimney
CL.....Cover Level
CM.....Cable Marker
COL.....Column
CONC.....Concrete
CP.....Catch Pit
CRTW.....Concrete Retaining Wall
CTV.....Cable Television
CUL.....Culvert
DB.....Concrete Block Wall
DC.....Drainage Channel
DPC.....Damp Proof Course
DR.....Drain
DSW.....Dry Stone Wall
ECP.....Electricity Cable Pit
EIC.....Electricity Inspection Cover
Ex.....Expansion Joint
EJB.....Electricity Junction Box
EL SUB STN..Electricity Sub Station
EL.....Eaves Level
ELB.....Electricity Box
EP.....Electricity Pole
ER.....Earth Rod
ETL.....Electricity Transmission Line
FB.....Flower Bed
FH.....Fire Hydrant
FL.....Floor Level
FP.....Flagpole
GT.....Girth (of tree)
G.....Gulley
GAB.....Gabion
GJT.....Gas Inlet Pipe
GMKB.....Gas Marker
GRT.....Gas Stop Tap (Domestic)
GSV.....Gas Stop Valve (Mains)
HSG.....Housing
HT.....Height
HV.....High Voltage
I/W.....Iron Railing
IC.....Inspection Cover
IL.....Invert Level
IP.....Inlet Pipe
KO.....Kerb Outlet
LB.....Letter Box
LP.....Lamp Post
MB.....Multi Girth
MH.....Manhole
MKB.....Marker
MP.....Bearing Point
MS.....Street Name Plate
O/H.....Overhead
O/P.....Open Paling
OB.....Overhead Electric Wire
OP.....Outfall Pipe
OSBM.....Ordnance Survey Bench Mark
OT.....Overhead Telecom Wire
P/C.....Post & Chain
P/R.....Post & Rail
P/W.....Post & Wire
PAV.....Paving
PB.....Pillar Box
PC.....Pedestrian Crossing
PH.....Petrol Pump
PT.....Post or Pillar
RE.....Reading Eye
RS.....Road Sign
RTW.....Retaining Wall
RWP.....Rain Water Pipe
SAP.....Sapling
SL.....Sump Level
Sol.....Soffit Level
SP.....Sign Post
SPL.....Springing Level
SRTW.....Stone Retaining Wall
SV.....Stop Valve (unspecified)
SW.....Soil Vent Pipe
TB.....Trash Screen
U/C.....Under Construction
U/G.....Underground
UTL.....Unable to Lift (BM,IC etc)
UTS.....Unable to Survey
VDP.....Vehicle Detector Pad
VP.....Vent Pipe
W/M.....Write Mark
WL.....Water Level
WB.....Water Meter
WO.....Wash Out
WP.....Waste Pipe
WST.....Water Stop Tap (domestic)
WSV.....Water Stop Valve (mains)
DW.....Dry Well
TS2.....Tactile Paving
TB.....Traffic Bollard
TSB.....Temporary Bench Mark
TCB.....Telephone Call Box
TFR.....Taken From Records
T1S.....Anchor Point (Masts/Poles)
TL.....Traffic Light
TLB.....Traffic Light Control Box
TM.....Ticket Machine
TMC.....Tarmac
TP.....Telecommunications Pole
TRAP.....Trap Pit
TS.....Trash Screen
U/C.....Under Construction
U/G.....Underground
UTL.....Unable to Lift (BM,IC etc)
UTS.....Unable to Survey
VDP.....Vehicle Detector Pad
VP.....Vent Pipe
W/M.....Write Mark
WL.....Water Level
WB.....Water Meter
WO.....Wash Out
WP.....Waste Pipe
WST.....Water Stop Tap (domestic)
WSV.....Water Stop Valve (mains)

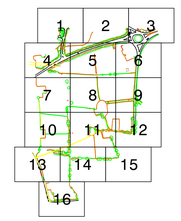

Sheet Layout

Survey Operations

Smith Street, Skelmersdale, Lancs. WN8 8LN
Tel: 01695 725662 Fax: 01695 51816
Email: mail@survops.co.uk - www.survops.co.uk

Client
Chroma Consulting UK Limited

Drawing Title
Topographical Survey of Land at:
Woodcock Estate
Preston PROVISIONAL
Sheet 14 of 16

Scale(s) 1:200	Surveyor SI/JD/PA
Date May 21	Drawn AC
Job Number 20E088	Checked TP

Sheet Size & Drg Number & Revision
A0 2E088/014


354950E
354960E
355000E
355050E
424550N
424500N
424450N
424400N
TP
PT
CO.0
CO.3
CO.6
CO.9
CO.12
CO.15
CO.18
CO.21
CO.24
CO.27
CO.30
CO.33
CO.36
CO.39
CO.42
CO.45
CO.48
CO.51
CO.54
CO.57
CO.60
CO.63
CO.66
CO.69
CO.72
CO.75
CO.78
CO.81
CO.84
CO.87
CO.90
CO.93
CO.96
CO.99
CO.102
CO.105
CO.108
CO.111
CO.114
CO.117

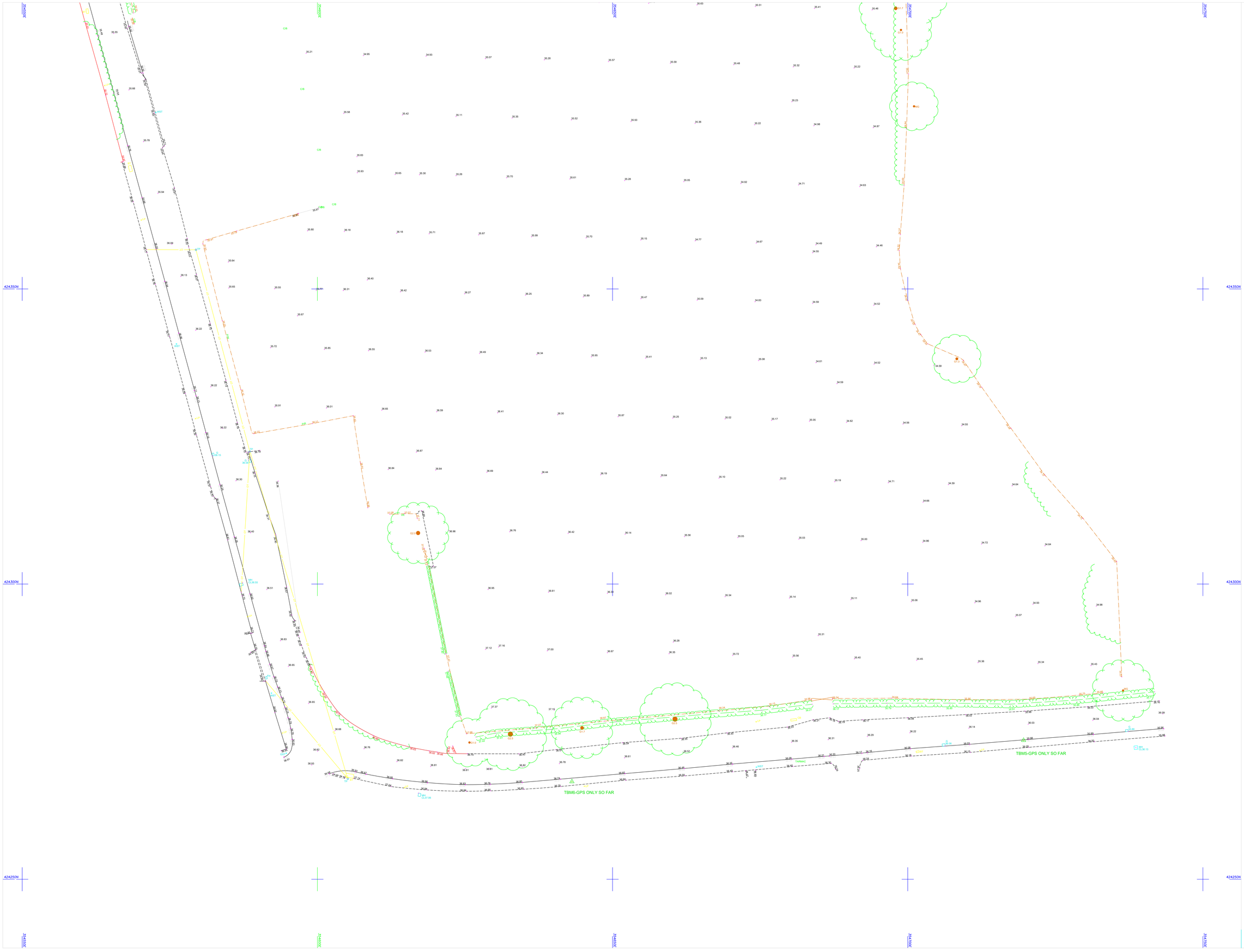

© Survey Operations Limited 2021
Reproduction in whole or in part by any means is prohibited without the prior permission of Survey Operations Limited.

N

Note:

The survey is plotted on a plane local Grid. Orientation to National Grid. All levels relate to Ordnance Datum, achieved using the OS National GPS Network.

Survey Control Markers established for Mapping purposes only and should not be used for Construction without the written approval of Survey Operations Ltd.

STANDARD REFERENCE & ABBREVIATIONS

AR0.....Assumed Route
AB.....Air Brick
AV.....Air Valve
B/W.....Barbed Wire
BAR.....Barrier
BB.....Bellite Beacon
BM.....Barometric
BL.....Bed Level
BOL.....Bollard
BS.....Bus Stop
BT Box.....British Telecom Box
BT.....British Telecom JB
BRTW.....Brick Retaining Wall
BW.....Brick Wall
C/B.....Close Boarded
C/I.....Corrugated Iron
C/P.....Chestnut Paling
CB.....Control Box
CBW.....Concrete Block Wall
CCTV.....Closed Circuit TV
CD.....Cable Duct
CEL.....Ceiler Light
CHL.....Chain Link
CHY.....Chimney
CL.....Cover Level
CM.....Cable Marker
COL.....Column
CONC.....Concrete
CP.....Catch Pit
CRTW.....Concrete Retaining Wall
CTV.....Cable Television
CUL.....Culvert
CW.....Concrete Block Wall
DC.....Drainage Channel
DPC.....Damp Proof Course
DR.....Drain
DRW.....Dry Stone Wall
ECP.....Electricity Cable Pit
EIC.....Electricity Inspection Cover
Ex.....Expansion Joint
EJB.....Electricity Junction Box
EL SUB STN..Electricity Sub Station
EL.....Exess Level
ELB.....Electricity Box
EP.....Electricity Pole
ER.....Earth Rod
ETL.....Electricity Transmission Line
FB.....Flower Bed
FH.....Fire Hydrant
FL.....Floor Level
FP.....Flagpole
GP.....Gerte (of tree)
G.....Gulley
GAB.....Gabion
GCP.....Gas Inlet Pipe
GMKR.....Gas Marker
GST.....Gas Stop Tap (Domestic)
GBV.....Gas Stop Valve (Mains)
HSE.....Housing
HT.....Height
HV.....High Voltage
I/R.....Iron Railing
IC.....Inspection Cover
IL.....Invert Level
IP.....Inlet Pipe
KO.....Kerb Outlet
LB.....Letter Box
LP.....Lamp Post
MB.....Multi Birth
MH.....Manhole
MKR.....Marker
MP.....Mooring Point
NP.....Street Name Plate
O/H.....Overhead
O/H.....Open Paling
OE.....Overhead Electric Wire
OF.....Outfall Pipe
OSBM.....Ordnance Survey Bench Mark
OT.....Overhead Telecom Wire
P/C.....Post & Chain
P/R.....Post & Rail
P/W.....Post & Wire
PAV.....Paving
PB.....Pillar Box
PC.....Pedestrian Crossing
PH.....Petrol Pump
PT.....Post or Pillar
RE.....Rodding Eye
RS.....Road Sign
RTW.....Retaining Wall
RWP.....Rain Water Pipe
SAP.....Sapling
SL.....Susp Level
Sq.....Soffit Level
SP.....Sign Post
SPL.....Springing Level
SRTW.....Stone Retaining Wall
SV.....Stop Valve (unspecified)
SVP.....Soil Vent Pipe
SW.....Stone Wall
TAC.....Tactile Paving
TB.....Traffic Bollard
TBM.....Temporary Bench Mark
TCB.....Telephone Call Box
TFH.....Takes From Records
TIC.....Anchor Point (Kwikfix/Fulcex)
TL.....Traffic Light
TLB.....Traffic Light Control Box
TM.....Ticket Machine
TWC.....Tarmac
TP.....Telecommunications Pole
TRIP.....Trial Pit
TS.....Trash Screen
U/C.....Under Construction
U/G.....Underground
UTL.....Unable to Lift (WM,IC etc)
UTS.....Unable to Survey
VEP.....Vehicle Detector Pad
VP.....Vent Pipe
W/B.....Wire Mesh
WL.....Water Level
WM.....Water Meter
WS.....Wash Out
WP.....Waste Pipe
WST.....Water Stop Tap (Domestic)
WSV.....Water Stop Valve (Mains)

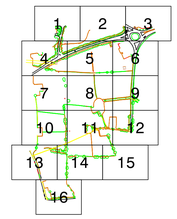

Sheet Layout

SurveY OPERATIONS
Smith Street, Skelmersdale, Lancs. WN8 8LN
Tel: 01695 725662 Fax: 01695 51816
Email: mail@survops.co.uk - www.survops.co.uk

Client Chroma Consulting UK Limited	
Drawing Title Topographical Survey of Land at: Woodcock Estate Preston PROVISIONAL Sheet 16 of 16	
Scale(s) 1:200	Surveyor SI/JD/PA
Date May 21	Drawn AC
Job Number 20E088	Checked TP
Sheet Size & Drg Number & Revision A0 2E088/016	