





















**DESIGN RISK: PROJECT-SPECIFIC SIGNIFICANT RISKS**

#	Hazard/Risk	Mitigation/ Residual Risk
1	-	-
2	-	-
3	-	-
4	-	-
5	-	-

**KEY - SOFT LANDSCAPING**

-  Grass
-  Proposed shrub mix
-  Existing hedge
-  Proposed native hedge
-  Existing vegetation
-  Proposed tree heavy standard 12-14cm girth
-  Proposed tree extra heavy standard 14-16cm girth
-  Proposed woodland mix
-  Proposed wildflower
-  Embankments
-  Existing PROW unaffected
-  Existing PROW to be diverted / stopped up
-  Proposed PROW
-  Controlled footpath / access for VOSA
-  Proposed permissive PROW
-  Application site boundary
-  Zone demarcation line
-  Extent of strategic landscaping
-  Existing landscape retained
-  Proposed footpath



**TO BE READ IN CONJUNCTION WITH DRAWING LL08: LANDSCAPE PROPOSALS GREEN INFRASTRUCTURE MASTERPLAN FOR PLANNING**

**FOR PLANNING**

E	11.07.23	Paths added to key	MSt	MS
D	23.06.23	Minor amendments	MSt	MS
C	12.05.23	Minor amendments to proposed planting	MSt	MS
B	27.04.23	Minor amendments to proposed planting	MSt	MS
A	14.04.23	Minor amendments to coordinate with Architect's Parameters Plan 3	MSt	MS
Rev.	Date	Comments	Drawn	Chkd

**SMEEDEN FOREMAN**  
 Landscape Architecture • Ecology • Arboriculture  
 Somerset House, Low Moor Lane, Sciffon, Knaresborough, North Yorkshire, HG5 9JH  
 www.smeedenforeman.co.uk tel: 01423 863 359

Project		
Lancashire Central		
Title		
Landscape Proposals Green Infrastructure - Zone E		
Project No.	Drawing No.	Rev.
SF 3236	LL09	E

Scale	Date
1:500 @ A1	21.03.23
Drawn by	Checked by
MSt	MS

The details shown on this drawing are confidential and the drawing is the exclusive property of Smeeden Foreman Limited. Copyright reserved. No use, copy or disclosure of the drawing may be made without our permission and it is to be returned to Smeeden Foreman Limited when required.

Smeeden Foreman Limited has not checked or verified, and shall therefore not be liable for any inaccuracies, which may be attributable to any information provided by third parties that may have been utilised within this drawing.

All dimensions are in millimeters unless stated otherwise. All dimensions should be verified on site prior to commencement of works.

Do not scale from this drawing.

All works including materials must be in accordance with British Standards, EC Standards, Health & Safety at work act & all other relevant regulations & Bye Laws. All products to be used in accordance with the manufacturer's recommendations.

Smeeden Foreman Limited has not checked or verified, and shall therefore not be liable for any inaccuracies, which may be attributable to any information provided by third parties that may have been utilised within this drawing.

Any discrepancies should be brought to the attention of Smeeden Foreman Limited.

The locations of above and below ground utilities equipment, if shown, have been reproduced from plans supplied to Smeeden Foreman Limited by third parties. Although care has been taken when duplicating this information, these locations are approximate only. It is the client's or its appointed agent/contractor's responsibility to accurately locate any utilities equipment on site by appropriate means prior to carrying out any mechanical excavation or other relevant operations.