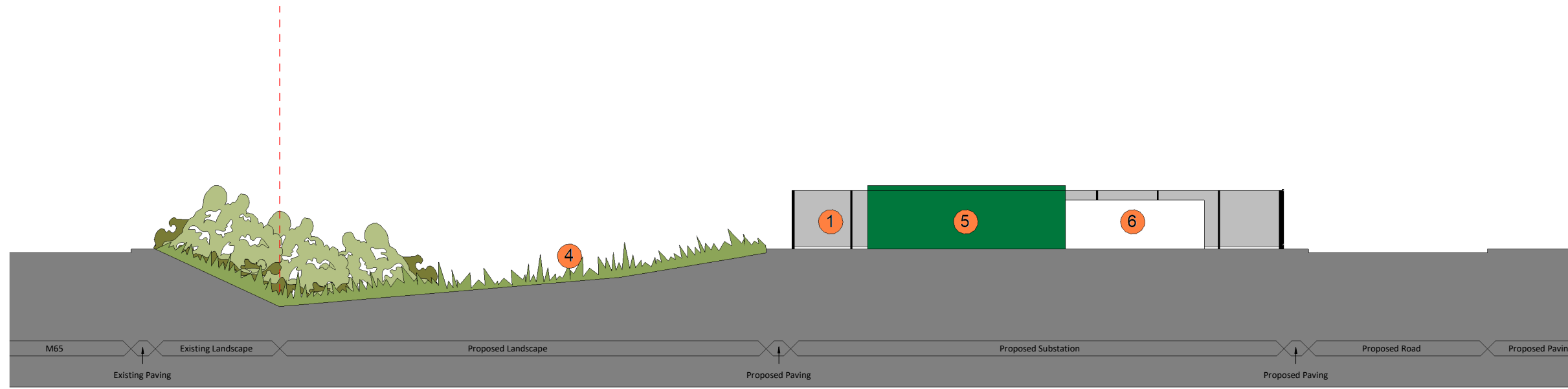


General Notes

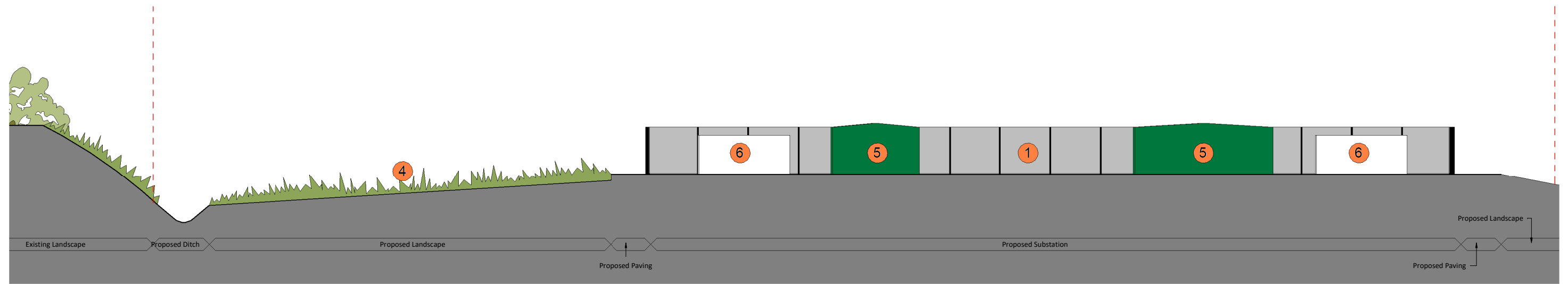
Do not scale from this drawing. Only work to written dimensions.
 All site dimensions shall be verified by the Contractor on site prior to commencing any works.
 This drawing is the property of Fletcher-Rae (UK) Limited (t/a Fletcher-Rae) and copyright is reserved by them. The drawing is not to be copied or disclosed by or to any unauthorised persons without the prior written consent of Fletcher-Rae (UK) Limited.
 Drawing to be read in conjunction with Landscape Architects drawings and specifications.

Substation Legend

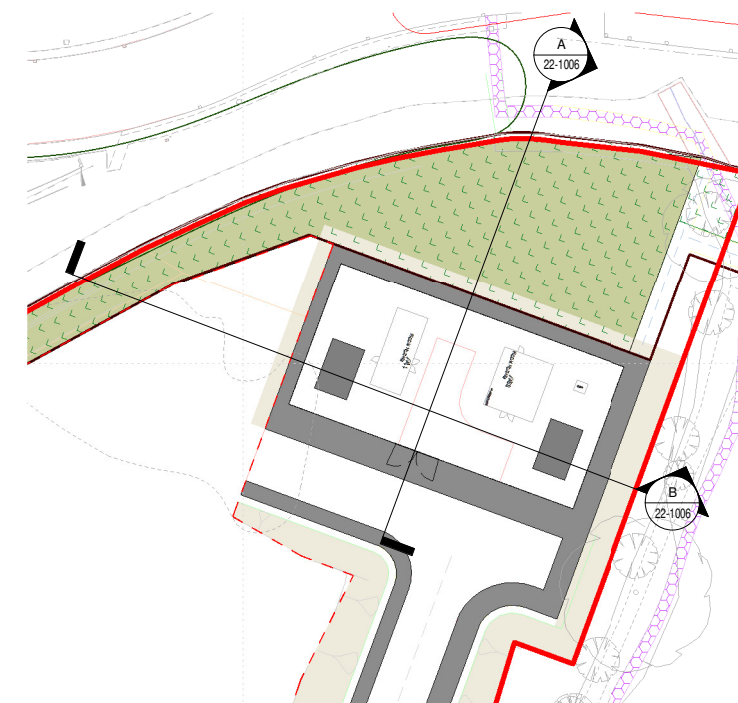
- 1 2.4m high P.P.C Paladin type metal security fencing
Colour: Green
- 2 2.4m high P.P.C. Paladin type metal security Gate
Colour: Green
- 3 Concrete Pad
- 4 Landscape TBC
- 5 GRP housing to electrical equipment
Colour: Green
- 6 Externally mounted electrical equipment.
Size, extent & colour TBC



A 20-XX Substation Boundary Line Section A-A
1: 100



B 20-XX Substation Boundary Line Section B-B
1: 100



Sections Plan Key

| Rev. | Description | Date | ISS | APP |
|------|--------------------------------|----------|-----|-----|
| P2 | fence updated to Paladin | 17.07.23 | LC | RT |
| P1 | Landscape updates incorporated | 13.07.23 | LC | RT |
| P0 | Issued for Planning | 11.07.23 | LC | RT |



Scale: As indicated @ A1
 Status: S2 Information
 Drawn By: LC
 Checked By: RT
 Date: 06.07.23

Client: Lancashire County Council and Maple Grove Developments

Project: Lancashire Central, Cuerden

Sheet Name: Substation Boundary Line Section

Project No. Orig. Zone Level Type Role Dwg No. Rev
 21017-FRA-Z1-ZZ-DR-A-22-1006 P2

fletcher|rae

Architects | Master Planners | Designers
 Level 12, Tower 12, 18-22 Bridge Street, Manchester, M3 3BZ

t +44 (0) 161 242 1140
 f +44 (0) 161 242 1141
 w www.fletcher-rae.com
 e info@fletcher-rae.com