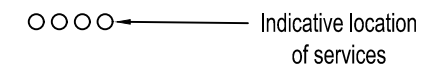
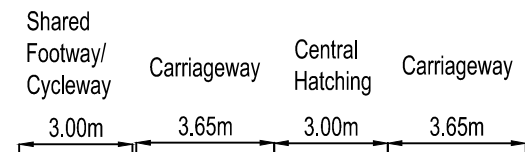
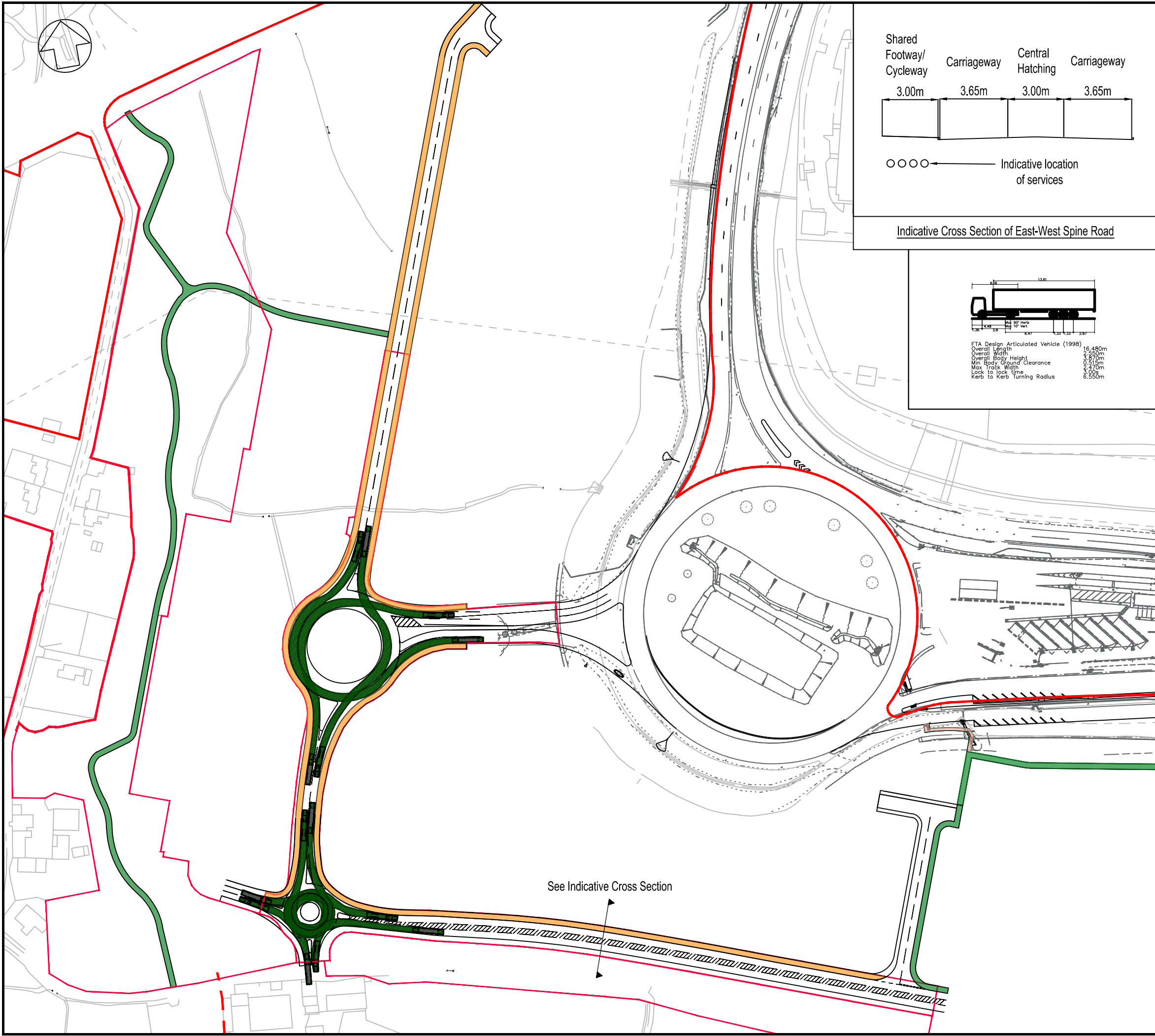
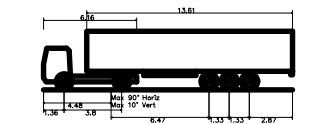


File name \\UK.WSPGROUP.COM\CENTRAL DATA\PROJECTS\0084465\0084465 - LANCASHIRE CENTRAL - CUERDEN\03 WIP\DESIGN\84465-WSP-XX-DR-010-011.DWG, printed on 09 December 2022 15:40:57, by Johnstone, Harry



Indicative Cross Section of East-West Spine Road



FTA Design Articulated Vehicle (1998)	16.480m
Overall Length	4.50m
Overall Width	2.570m
Overall Body Height	0.512m
Min Body Ground Clearance	2.470m
Max Truck Width	3.00m
Lock to lock time	6.550m
Kerb to Kerb Turning Radius	

DO NOT SCALE

NOTES

- DRAWING IS BASED ON DESIGN PRODUCED BY LLC IN DRAWINGS CLM12-LCC-DR-0100-1000 - CLM12-LCC-DR-0100-1004 SEP 2021

KEY

- 3m Shared Footway/Cycleway
- Public Right of Way
- Existing Footway

P02	15/11/2022	DR	EAST WEST SPINE ROAD AMENDED	HP	
P01	10/11/2022	HJ	FIRST ISSUE	HP	
REV	DATE	BY	DESCRIPTION	CHK	APP

DRAWING STATUS: S0 - WORK IN PROGRESS



First Street, Manchester, M15 4RP, UK
T+ 44 (0) 161 200 5000
wsp.com

CLIENT: MAPLE GROVE DEVELOPMENTS

ARCHITECT: FLETCHER RAE

PROJECT: LANCASHIRE CENTRAL, CUERDEN

TITLE: HIGHWAYS LAYOUT
EXTENT OF DETAILED APPLICATION

SCALE @ A3: 1:2000	CHECKED: JO	APPROVED: JO
-----------------------	----------------	-----------------

PROJECT No: 7084465	DESIGNED: HJ	DRAWN: HJ	DATE: December 22
------------------------	-----------------	--------------	----------------------

DRAWING No: 84465-WSP-XX-DR-011	REV: P02
------------------------------------	-------------

© WSP UK Ltd