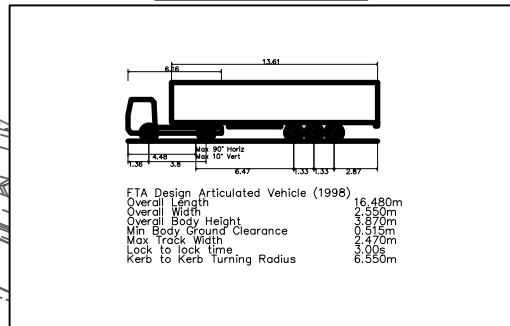
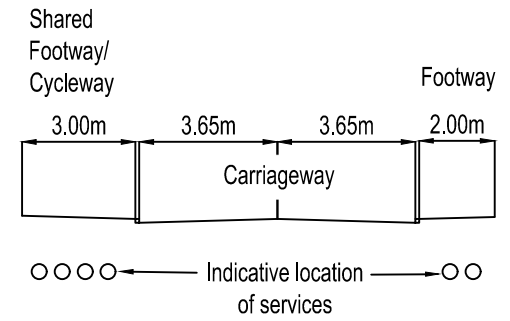
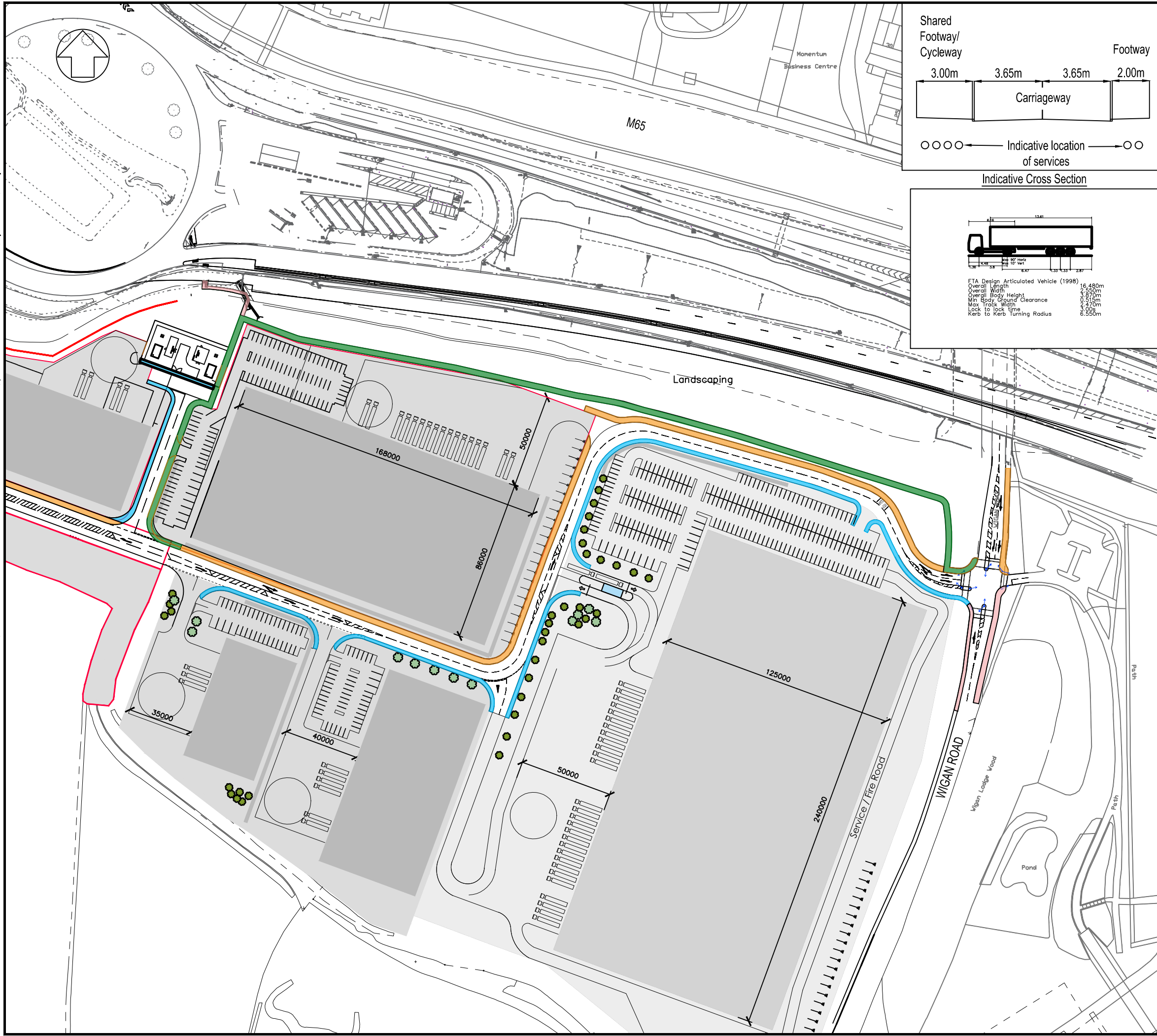


File name \\UK.WSPGROUP.COM\CENTRAL DATA\PROJECTS\70084465-XX-DR-006-007 REV A.DWG, printed on 09 December 2022 15:33:17, by Johnstone, Harry



DO NOT SCALE

NOTES

- Route between M65 terminus and Wigan Road (via Phase A and B) to be offered for adoption. Route between M65 terminus and Stanifield Lane (via Phase A, Future Phase and Phase D) to be offered for adoption at a future time when future phase of development and through vehicle route is completed

KEY

- 3m Shared Footway/Cycleway
- Public Right of Way
- Proposed Footway
- Existing Footway

REV	DATE	BY	DESCRIPTION	CHK	APP
P02	15/11/2022	DR	EAST WEST SPINE ROAD AMENDED	HP	
P01	10/11/2022	DR	FIRST ISSUE	JO	JO

DRAWING STATUS: S0 - WORK IN PROGRESS

First Street, Manchester, M15 4RP, UK
T+ 44 (0) 161 200 5000
wsp.com

CLIENT: MAPLE GROVE DEVELOPMENTS

ARCHITECT: FLETCHER RAE

PROJECT: LANCASHIRE CENTRAL, CUERDEN

TITLE: HIGHWAYS LAYOUT SHEET 2 OF 3 ILLUSTRATIVE ONLY

SCALE @ A3: 1:2000

PROJECT No: 70084465

DRAWING No: 84465-WSP-XX-DR-006

© WSP UK Ltd

CHECKED: APPROVED:

DESIGNED: DRAWN: DATE: December 22

REV: P02