


**APPENDIX 7.10
VISUAL RECEPTORS**


Key

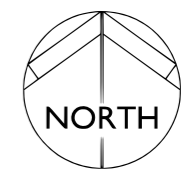
 Site boundary

 Viewpoints

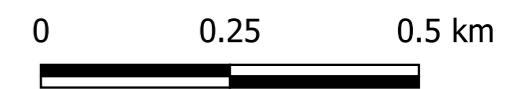
Public Rights of Way

 Bridleway

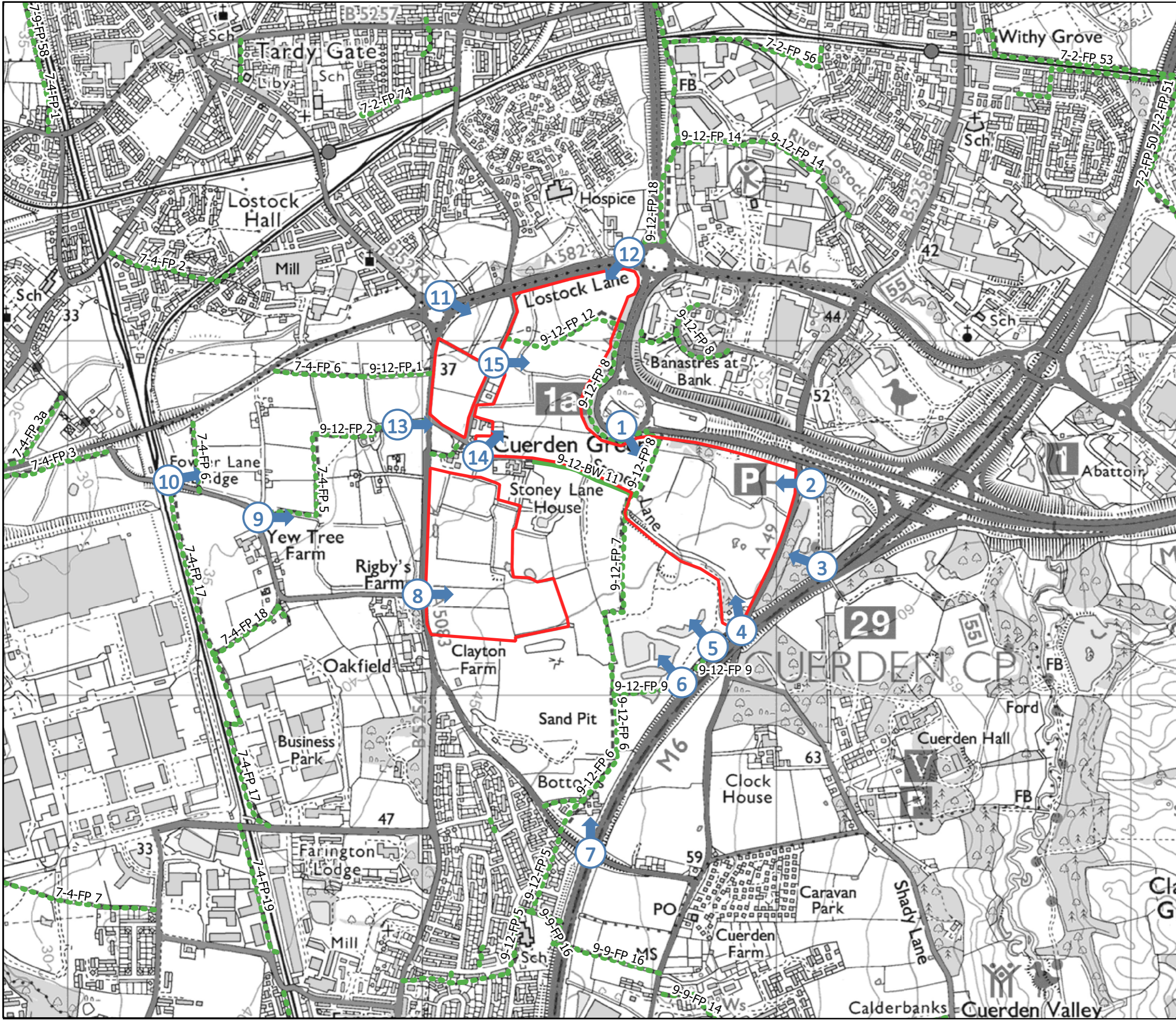
 Footpath



7.10 VIEWPOINT LOCATIONS



SF 3236



[blank]





VIEWPOINT 1 SOUTH EAST FROM M65 EXIT ROUNDABOUT, PUBLIC FOOTPATH REFERENCE 9-12-FP8

Lancashire Central

Viewpoint 1

Legend



Viewpoint 1 Supporting Context Panorama

The Viewpoint 1 photograph was taken before the site assessment and is supported by a screenshot taken from Google Street View, due to the viewpoint not being accessible on the day of the assessment site visit.





VIEWPOINT 2 WEST FROM CUERDEN VALLEY CAR PARK OFF WIGAN ROAD (A49)



ASSESSMENT PHOTO



VIEWPOINT 3 WEST FROM CUERDEN VALLEY PARK FOOTBRIDGE OVER M6 MOTORWAY



Viewpoint 3 Supporting Context Panorama