






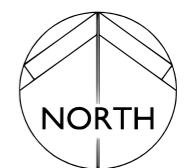
**APPENDIX 7.6
TOPOGRAPHY**

Key

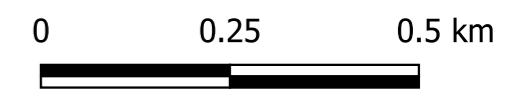
 Site boundary

Topography, meters above
Ordance Datum (AOD)

-  10
-  30
-  50
-  70
-  90



7.6 TOPOGRAPHY



SF 3236

