


APPENDIX 7.1 VISUAL RECEPTORS

Key

 Site boundary

 Viewpoints

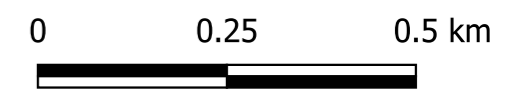
Public Rights of Way

 Bridleway

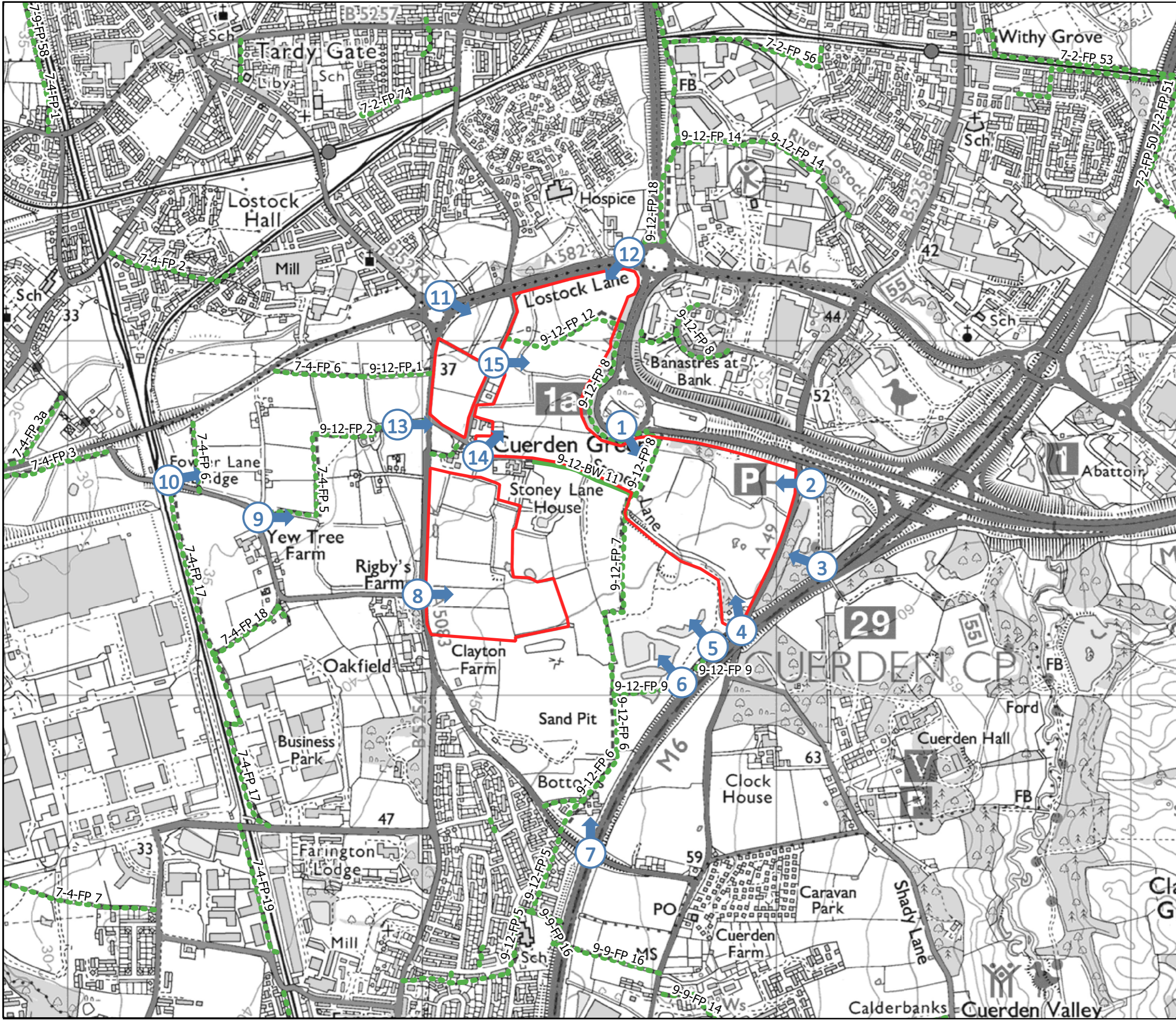
 Footpath



7.10 VIEWPOINT LOCATIONS



SF 3236





ASSESSMENT PHOTO



VIEWPOINT 1 SOUTH EAST FROM M65 EXIT ROUNDABOUT, PUBLIC FOOTPATH REFERENCE 9-12-FP8

Lancashire Central

Viewpoint 1

Legend



Viewpoint 1 Supporting Context Panorama

The Viewpoint 1 photograph was taken before the site assessment and is supported by a screenshot taken from Google Street View, due to the viewpoint not being accessible on the day of the assessment site visit.





VIEWPOINT 2 WEST FROM CUERDEN VALLEY CAR PARK OFF WIGAN ROAD (A49)



ASSESSMENT PHOTO



VIEWPOINT 3 WEST FROM CUERDEN VALLEY PARK FOOTBRIDGE OVER M6 MOTORWAY



Viewpoint 3 Supporting Context Panorama



ASSESSMENT PHOTO



VIEWPOINT 4 NORTH FROM WIGAN ROAD AT THE START OF THE PUBLIC FOOTPATH REFERENCE 9-12-FP9



Viewpoint 4 Supporting Context Panorama



ASSESSMENT PHOTO

VIEWPOINT 5 NORTH WEST FROM PUBLIC FOOTPATH REFERENCE 9-12-FP9



ASSESSMENT PHOTO

VIEWPOINT 6 NORTH FROM PUBLIC FOOTPATH REFERENCE 9-12-FP9



Viewpoint 6 Supporting Context Panorama



VIEWPOINT 7 NORTH FROM LYDIATE LANE (A5083) BRIDGE OVER THE M6 MOTORWAY



ASSESSMENT PHOTO



VIEWPOINT 8 NORTH EAST FROM FOWLER LANE AND STANFIELD LANE (A5083) JUNCTION