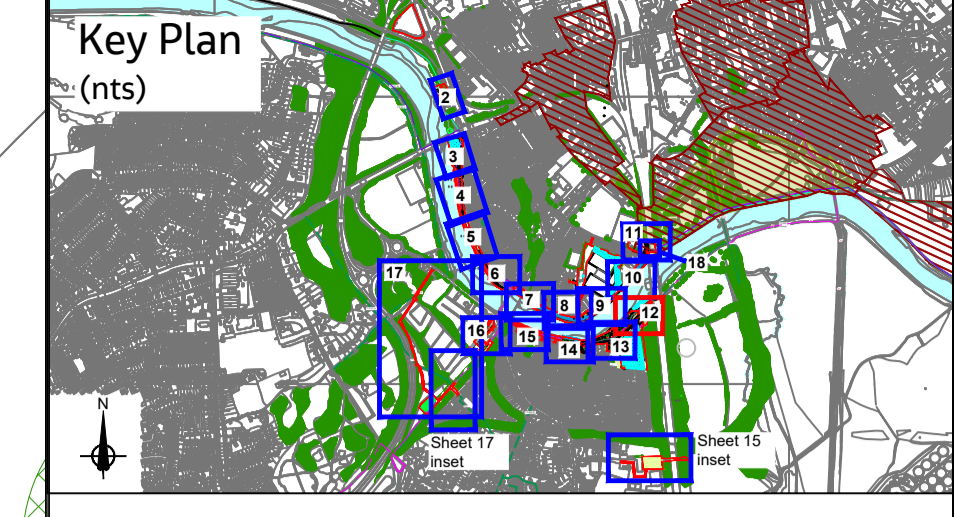


Plant Schedule for Sheet 12							
Tree Planting							
Species	Common Name	Abbreviation	Form	Girth	Height	Root Condition	Total
Alnus glutinosa	Alder	Ag	Heavy standard	12-14cm	3.5-4.25m	Bare root	4
Ulmus glabra	White Poplar	Pa	Heavy standard	12-14cm	3.5-4.25m	Bare root	3
Betula pendula	Silver Birch	Bp	Heavy standard	12-14cm	3.5-4.25m	Bare root	2
Salix caprea	Goat Willow	Sc	Standard	8-10cm	2.5-3.0m	Bare root	1
Total							10

Refer to Sheet 11 for proposed right bank works at Riverside (drawing no. ENV0000009C-JAC-ZZ-ZZ-DR-L0023)



Key

- Main river
- Existing vegetation (trees and shrubs subject to topographical survey)
- National Cycle Route (NCR)
- Public Rights of Way

Proposed

- Works area - replacement flood wall, embankment etc.
- Tree and vegetation removal
- Replacement flood wall
- Replacement flood wall with glass panel
- Replacement flood embankment
- Tarmac surfacing
- Tree planting
- Shrub planting - species and precise locations to be agreed
- Species rich grassland
- Inter-tidal habitat
- Bench
- Subsoil treatment area - To include all haul routes, site compounds, areas disturbed by construction operations and all areas to be planted as agreed with the contract administrator.

Notes:
Refer to sheet 20 for notes applicable to the scheme.

Rev	Rev. Date	Purpose of revision	Orig	Check'd	Rev'd	Appr'd
C05	28.02.2022	Planning comments - Landscape	AR	AM	AM	JF
C04	20.01.2022	Planning Comments	AR	JE	JE	JF
C03	29.06.2021	FOR CONSTRUCTION	AR	KR	KR	MW
P02	21.05.2021	WORKING DRAFT, EA COMMENTS	AR	KR	KR	MW
P01	30.11.2020	PRELIMINARY	AR	KR	KR	



Project: Preston & South Ribble Flood Risk Management Scheme

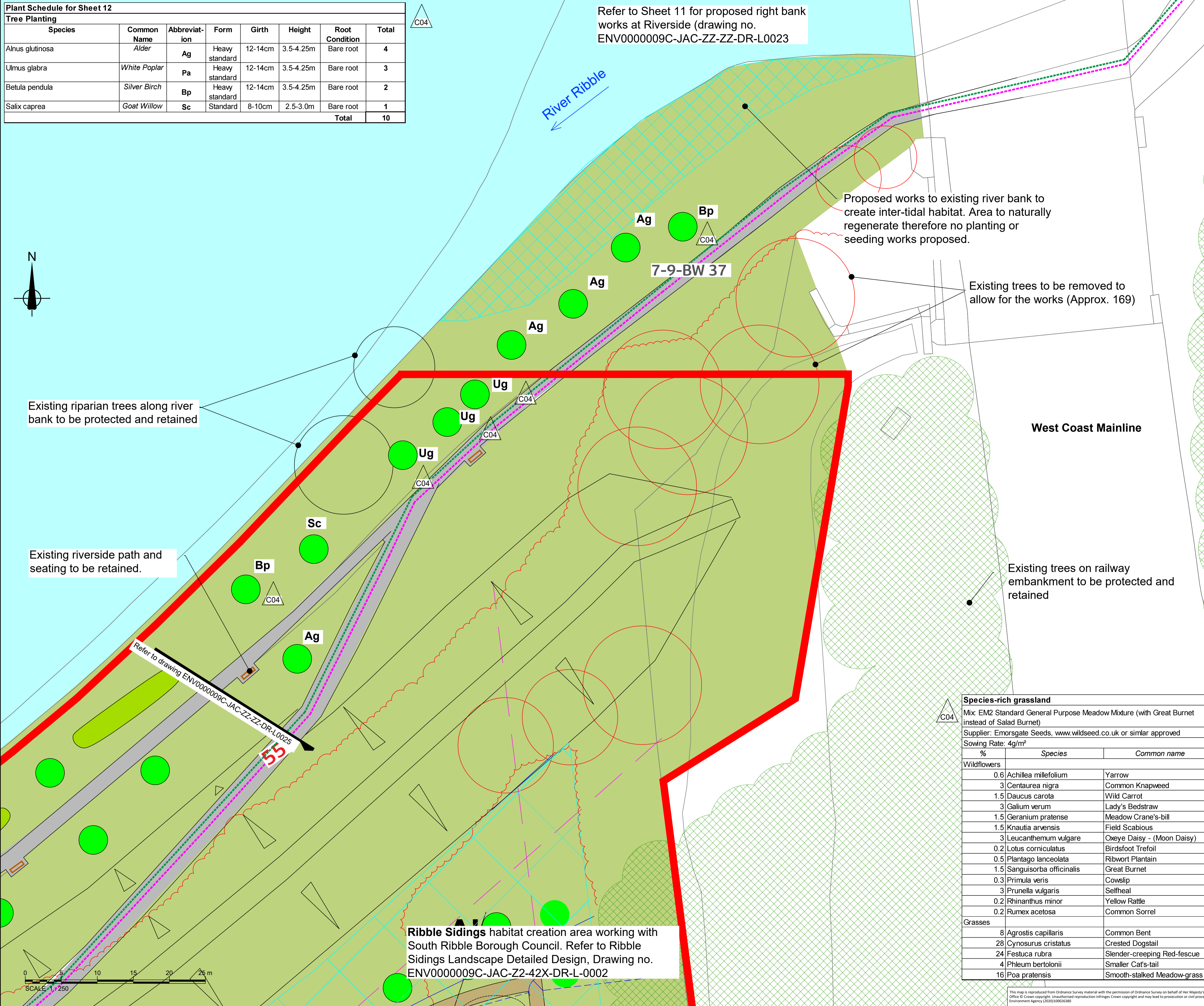
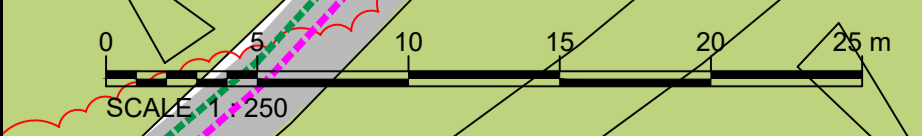
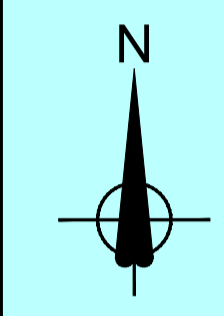
**LANDSCAPE PROPOSALS
PLANTING PLAN
SHEET 12 OF 21 - RIBBLE SIDINGS**

Drawing status: A5 - Authorised and accepted Stage 5

Scale: 1:250@ A1, 1:500 @ A3, DO NOT SCALE
 Jacobs No. B550B008
 Client No. ENV0000009C

Drawing number: ENV0000009C-JAC-ZZ-ZZ-DR-L0024

© Copyright 2022 Jacobs U.K. Limited. The concepts and information contained in this document are the property of Jacobs. Use or copying of this document in whole or in part without the written permission of Jacobs constitutes an infringement of copyright. This drawing has been prepared on behalf of, and for the exclusive use of, Jacobs' Client, and is subject to, and issued in accordance with, the provisions of the contract between Jacobs and the Client. Jacobs accepts no liability or responsibility whatsoever for, or in respect of, any use of, or reliance upon, this drawing by any third party.



Ribble Sidings habitat creation area working with South Ribble Borough Council. Refer to Ribble Sidings Landscape Detailed Design, Drawing no. ENV0000009C-JAC-ZZ-42X-DR-L-0002

Species-rich grassland
 Mix: EM2 Standard General Purpose Meadow Mixture (with Great Burnet instead of Salad Burnet)
 Supplier: Emorsgate Seeds, www.wildseed.co.uk or similar approved
 Sowing Rate: 4g/m²

%	Species	Common name
Wildflowers		
0.6	Achillea millefolium	Yarrow
3	Centaurea nigra	Common Knapweed
1.5	Daucus carota	Wild Carrot
3	Galium verum	Lady's Bedstraw
1.5	Geranium pratense	Meadow Crane's-bill
1.5	Knautia arvensis	Field Scabious
3	Leucanthemum vulgare	Oxeye Daisy - (Moon Daisy)
0.2	Lotus corniculatus	Birdsfoot Trefoil
0.5	Plantago lanceolata	Ribwort Plantain
1.5	Sanguisorba officinalis	Great Burnet
0.3	Primula veris	Cowslip
3	Prunella vulgaris	Selfheal
0.2	Rhinanthus minor	Yellow Rattle
0.2	Rumex acetosa	Common Sorrel
Grasses		
8	Agrostis capillaris	Common Bent
28	Cynosurus cristatus	Crested Dogstail
24	Festuca rubra	Slender-creeping Red-fescue
4	Phleum bertolonii	Smaller Cats-tail
16	Poa pratensis	Smooth-stalked Meadow-grass