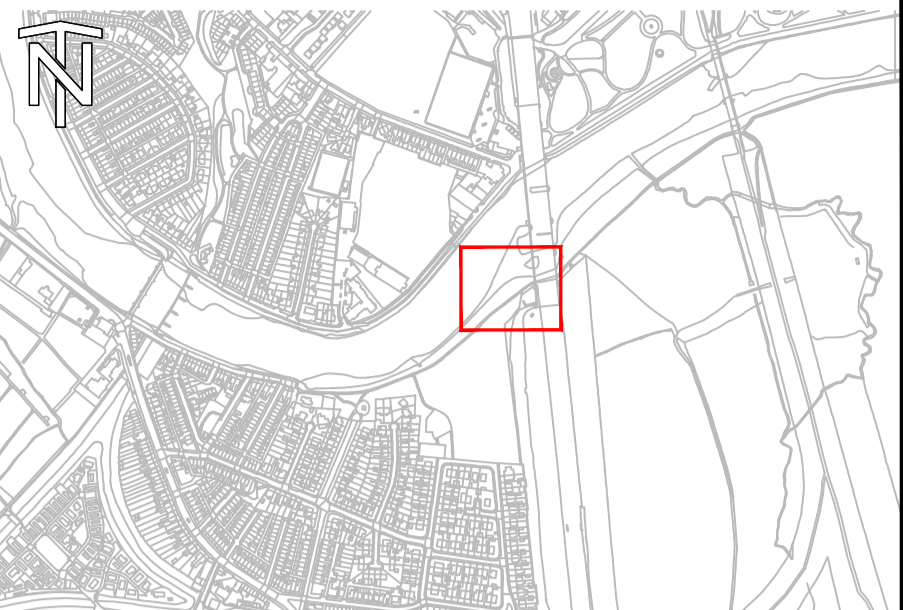


KEY PLAN



GENERAL NOTES

1. ALL DIMENSIONS ARE IN MILLIMETRES UNLESS NOTED OTHERWISE.
2. ALL LEVELS ARE IN METRES ABOVE ORDNANCE DATUM.

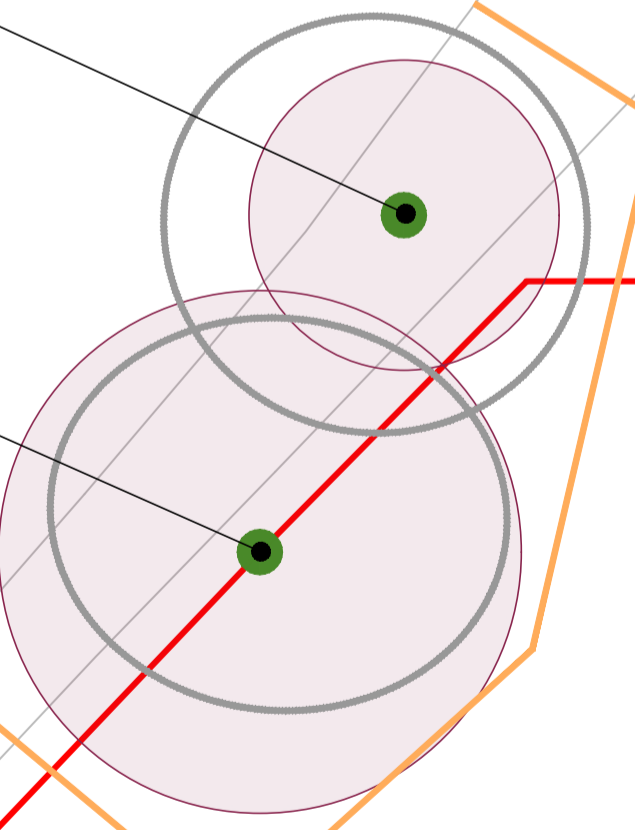
LEGEND

- DEFENCE ALIGNMENT
- WORKS AREA BOUNDARY
- INDIVIDUAL TREES
- CATEGORY B CANOPY
- CATEGORY C CANOPY
- ROOT PROTECTION AREA
- FENCING

G91_J

T96_J


T97_J



To be removed

Culvert works still to be determined. TP9_J and TP97_J are high value willow trees

Plan SCALE 1:200



C01	2021-03-03	For Construction	AR	JW	MS	JF
Rev	Rev. Date	Purpose of revision	Orig	Check'd	Rev'd	Apprv'd



Project Preston & South Ribble Flood Risk Management Scheme

Drawing title Area 2B Tree Protection Measures Sheet 4 of 5

Drawing status A5 - Authorised and accepted Stage 5 Suitability A5

Scale 1:200 @ A1 DO NOT SCALE

Jacobs No. B550B008 Rev C01

Client No. ENV000009C

Drawing number ENV000009C-JAC-ZZ-42B-DR-EN-0004

© Copyright 2022 Jacobs U.K. Limited. The concepts and information contained in this document are the property of Jacobs. Use or copying of this document in whole or in part without the written permission of Jacobs constitutes an infringement of copyright. Limitation: This drawing has been prepared on behalf of, and for the exclusive use of, Jacobs' Client, and is subject to, and issued in accordance with, the provisions of the contract between Jacobs and the Client. Jacobs accepts no liability or responsibility whatsoever for or in respect of, any use of, or reliance upon, this drawing by any third party.

C:\pwworkdir\weenvagency\legint\alroberts\dms07420\ENV000009C-JAC-ZZ-42B-DR-EN-0004.dwg - 08/03/2022 12:35:03 - A1Frame - ALRoberts

Go to drawing ENV000009C-JAC-ZZ-42B-DR-EN-0003