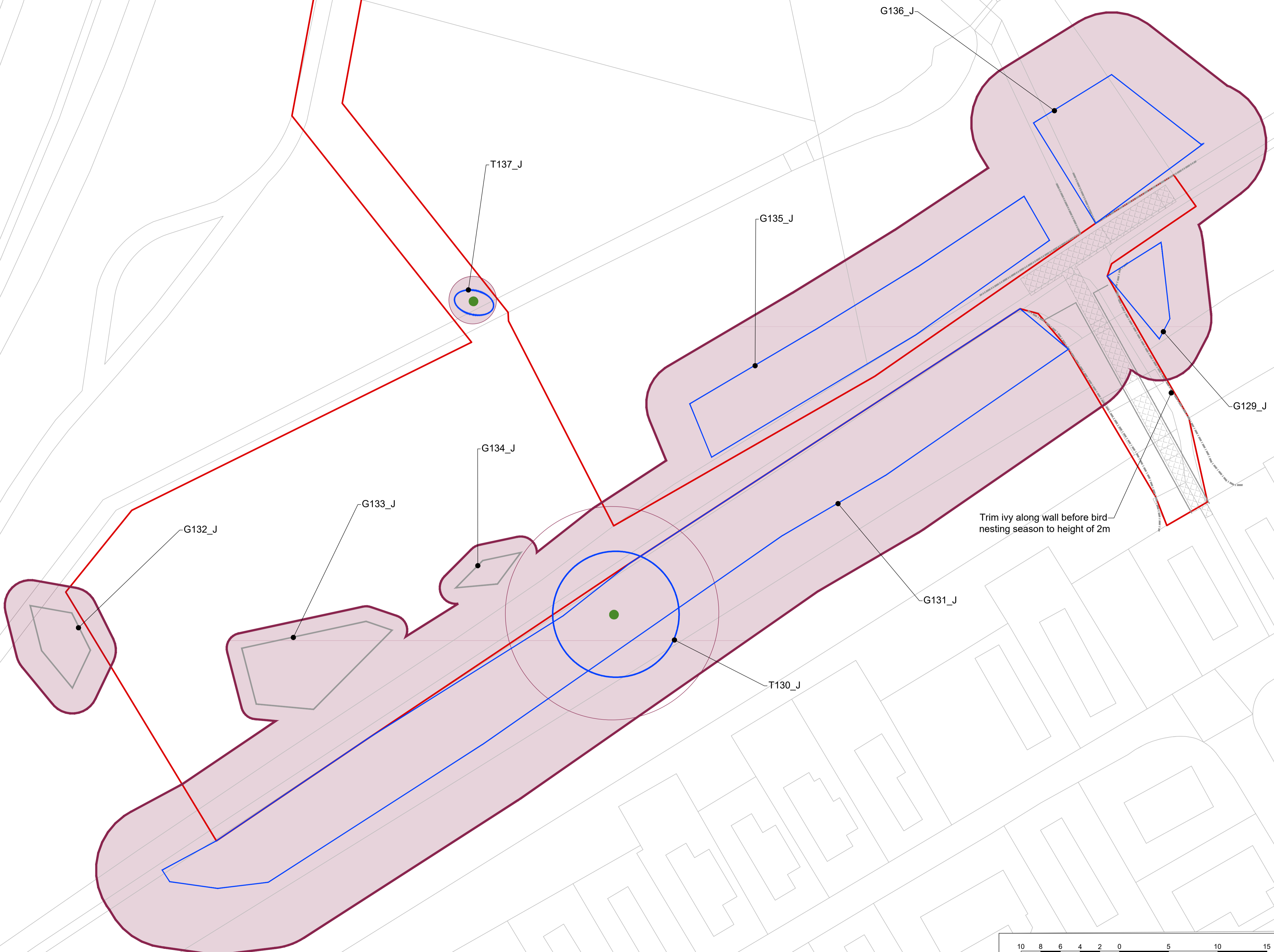


**GENERAL NOTES**


1. ALL DIMENSIONS ARE IN MILLIMETRES UNLESS NOTED OTHERWISE.
2. ALL LEVELS ARE IN METRES ABOVE ORDNANCE DATUM.

**LEGEND**

	DEFENCE ALIGNMENT
	WORKS AREA BOUNDARY
	INDIVIDUAL TREES
	CATEGORY B CANOPY
	CATEGORY C CANOPY
	ROOT PROTECTION AREA



Rev	Rev. Date	Purpose of revision	Orig	Check'd	Rev'd	Appr'd
C01	2022-03-08	For Construction		AR	JW	MS JF



Project: **Preston & South Ribble Flood Risk Management Scheme**

Drawing title: **Area 2A Tree Protection Measures Plan 2 of 2**

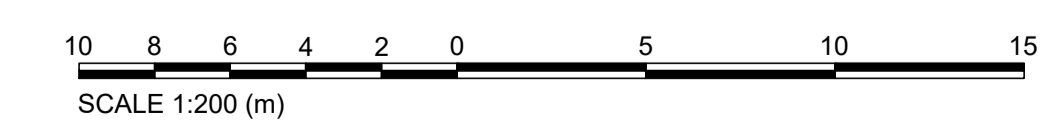
Drawing status: **A5 - Authorised and accepted Stage 5** Suitability: **A5**

Scale: **1:200 @ A1** DO NOT SCALE  
 Jacobs No.: **B550B008** Rev: **C01**  
 Client No.: **ENV0000009C**

Drawing number: **ENV0000009C-JAC-ZZ-42A-DR-EN-0002**  
© Copyright 2022 Jacobs U.K. Limited. The concepts and information contained in this document are the property of Jacobs. Use or copying of this document in whole or in part without the written permission of Jacobs constitutes an infringement of copyright. Limitation: This drawing has been prepared on behalf of, and for the exclusive use of, Jacobs' Client, and is subject to, and issued in accordance with, the provisions of the contract between Jacobs and the Client. Jacobs accepts no liability or responsibility whatsoever for or in respect of any use of, or reliance upon, this drawing by any third party.

C:\pw\_workdir\weenvagency\legint\alroberts\dms07420\ENV0000009C-JAC-ZZ-42A-DR-EN-0002.dwg - 08/03/2022 09:30:10 - A1Frame - ALRoberts

**Plan**  
SCALE 1:200



This map is reproduced from Ordnance Survey material with the permission of Ordnance Survey on behalf of Her Majesty's Stationery Office. © Crown copyright. Unauthorised reproduction infringes Crown copyright and may lead to prosecution or civil proceedings. Environment Agency (2020)100026380