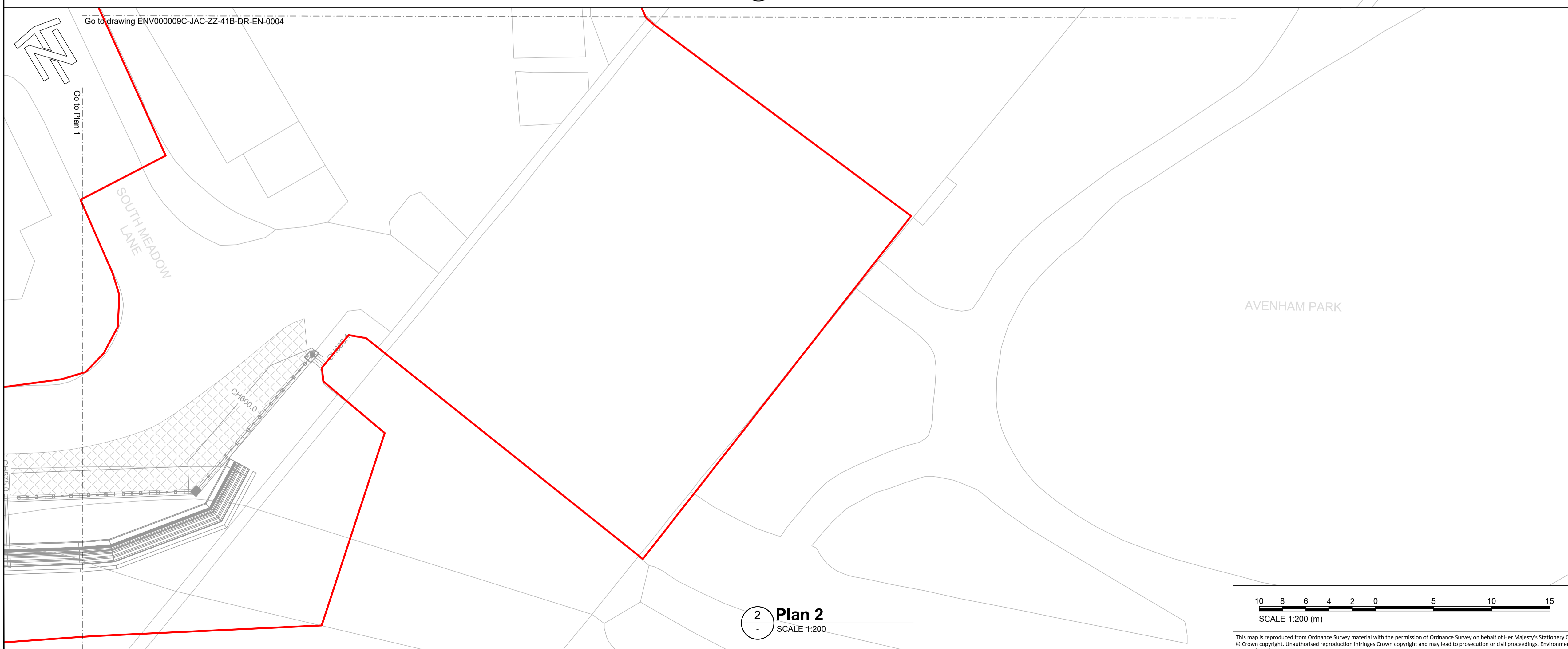
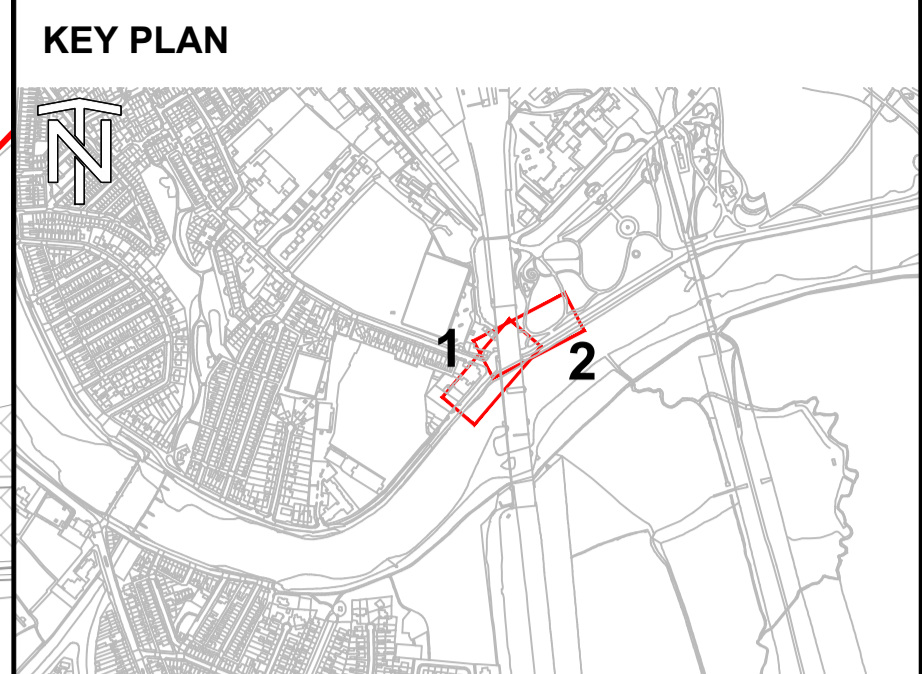



1 **Plan 1**
SCALE 1:200




2 **Plan 2**
SCALE 1:200



- GENERAL NOTES**
1. ALL DIMENSIONS ARE IN MILLIMETRES UNLESS NOTED OTHERWISE.
 2. ALL LEVELS ARE IN METRES ABOVE ORDNANCE DATUM.

- LEGEND**
- DEFENCE ALIGNMENT
 - WORKS AREA BOUNDARY
 - INDIVIDUAL TREES
 - CATEGORY B CANOPY
 - CATEGORY C CANOPY
 - ROOT PROTECTION AREA
 - TREE/HEDGE REMOVAL

Rev	Rev. Date	Purpose of revision	Orig	Check'd	Rev'd	Apprv'd
CO1	2021-11-25	For Construction	TK	SK	SK	NP



Project **Preston & South Ribble Flood Risk Management Scheme**

Drawing title **Area 1B Tree Protection Measures Sheet 3 of 4**

Drawing status **A5 - Authorised and accepted Stage 5** Suitability **A5**

Scale **1:200 @ A1** DO NOT SCALE

Jacobs No. **B550B008** Rev **C01**

Client No. **ENV000009C**

Drawing number **ENV000009C-JAC-ZZ-41B-DR-EN-0003**

This map is reproduced from Ordnance Survey material with the permission of Ordnance Survey on behalf of Her Majesty's Stationery Office. © Crown copyright. Unauthorised reproduction infringes Crown copyright and may lead to prosecution or civil proceedings. Environment Agency (2020)100026380

C:\pwworkdir\weenvagency\legint\alroberts\dms07420\ENV000009C-JAC-ZZ-41B-DR-EN-0003.dwg - 08/03/2022 10:25:19 - A1Frame - ALRoberts

Go to drawing ENV000009C-JAC-ZZ-41B-DR-EN-0002

Go to Plan 2

Go to Plan 1

Go to drawing ENV000009C-JAC-ZZ-41B-DR-EN-0004