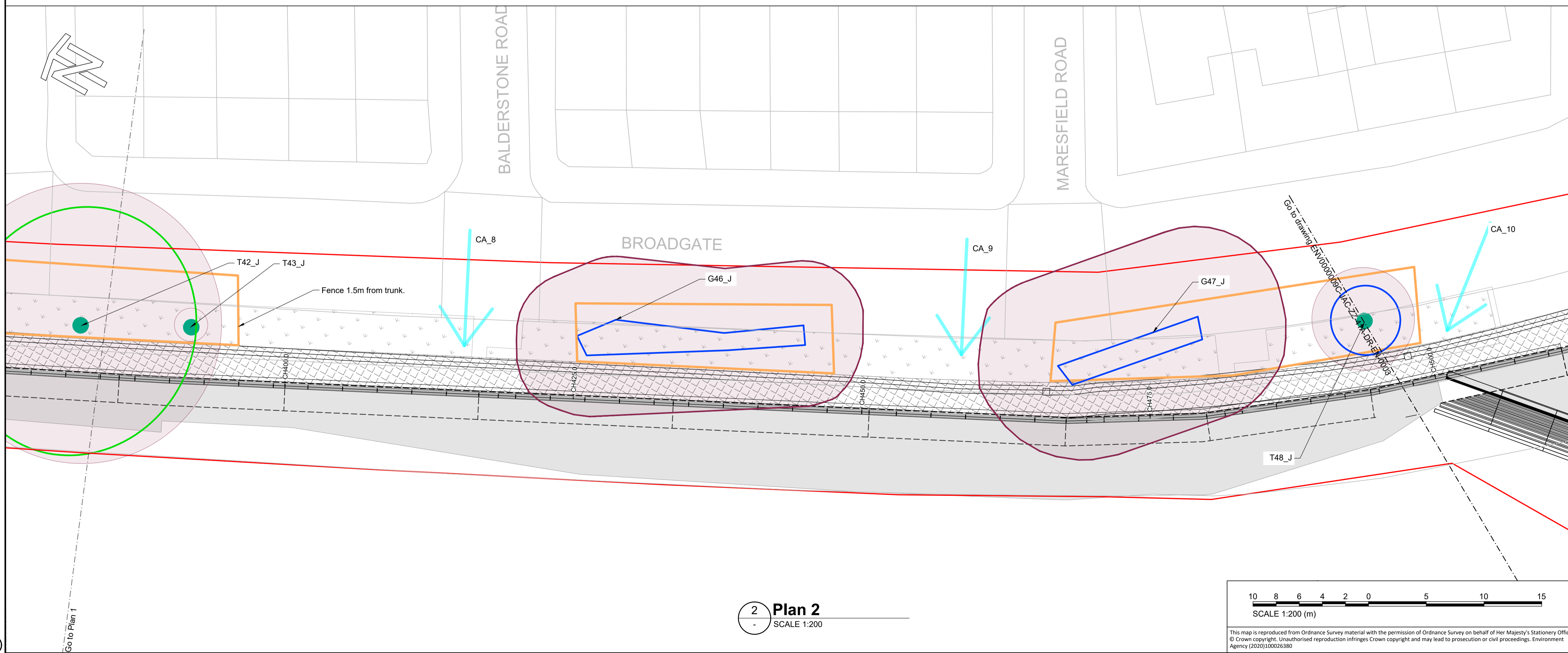
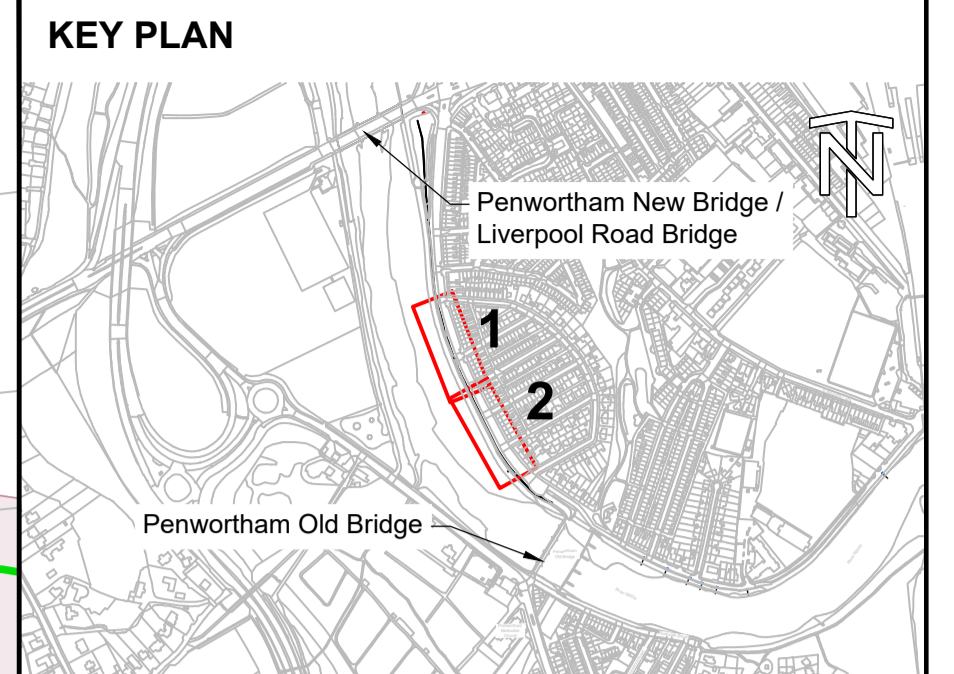
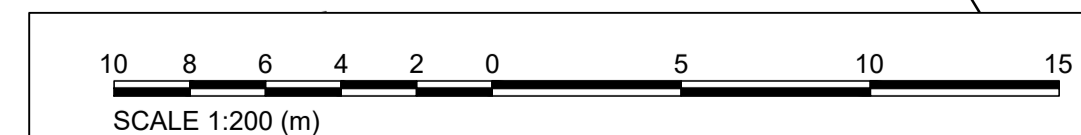


1 **Plan 1**
SCALE 1:200



2 **Plan 2**
SCALE 1:200



GENERAL NOTES

REFERENCES

LEGEND

- DEFENCE ALIGNMENT
- WORKS AREA BOUNDARY
- INDIVIDUAL TREES
- CATEGORY B CANOPY
- CATEGORY B CANOPY
- CATEGORY C CANOPY
- ROOT PROTECTION AREA
- FENCING
- CONSTRUCTION ACCESS (CA) POINTS

Rev	Rev. Date	Purpose of revision	Orig	Check'd	Rev'd	Apprv'd
C02.1	2022-03-09	For Construction	AR	JW	SK	NP
C01	2021-11-25	For Construction	TK	SK	K	NP



Project **Preston & South Ribble Flood Risk Management Scheme**

Drawing title **Area 1A**

Tree Protection Measures Sheet 2 of 3

Drawing status **A5 - Published Stage Gate 5** Suitability **A5**

Scale **1:200 @ A1** **DO NOT SCALE**

Jacobs No. **B550B008** Rev

Client No. **ENV0000009C** C02.1

Drawing number **ENV0000009C-JAC-ZZ-41A-DR-EN-0002**

This map is reproduced from Ordnance Survey material with the permission of Ordnance Survey on behalf of Her Majesty's Stationery Office. © Crown copyright. Unauthorised reproduction infringes Crown copyright and may lead to prosecution or civil proceedings. Environment Agency (2020)100026380

C:\pw_workdir\weenvagency\legint\alroberts\dms07420\ENV0000009C-JAC-ZZ-41A-DR-EN-0002.dwg - 09/03/2022 15:17:16 - A1Frame - ALRoberts