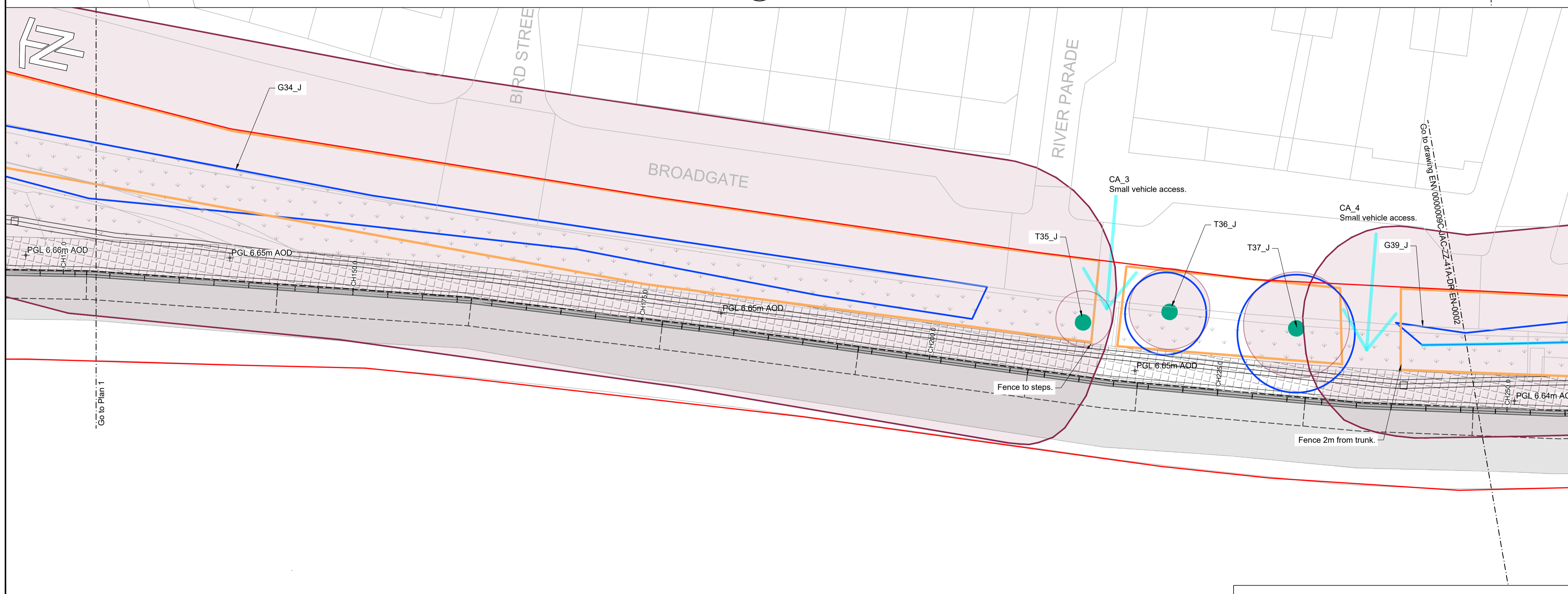
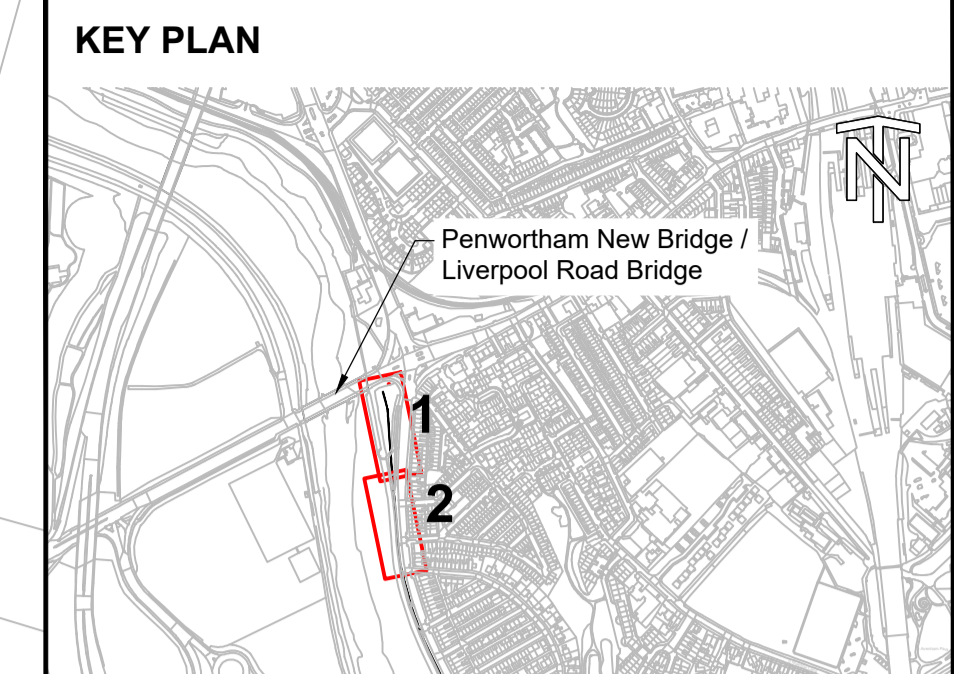
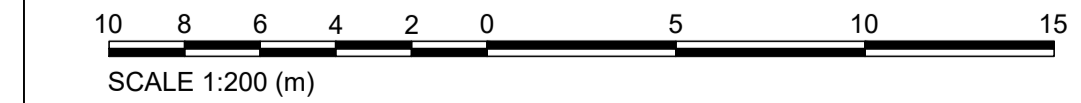


1 Plan 1
SCALE 1:200



2 Plan 2
SCALE 1:200



GENERAL NOTES

REFERENCES

- LEGEND**
- DEFENCE ALIGNMENT
 - WORKS AREA BOUNDARY
 - INDIVIDUAL TREES
 - CATEGORY B CANOPY
 - CATEGORY C CANOPY
 - ROOT PROTECTION AREA
 - FENCING
 - CONSTRUCTION ACCESS (CA) POINTS

CO2.1	2022-03-09	For Construction	AR	JW	SK	NP
CO1	2021-11-25	For Construction	TK	SK	SK	NP
Rev	Rev. Date	Purpose of revision	Orig	Check'd	Rev'd	Appr'd



Project: Preston & South Ribble Flood Risk Management Scheme

Drawing title: Area 1A

Tree Protection Measures Sheet 1 of 3

Drawing status: A5 - Published Stage Gate 5 Suitability A5

Scale: 1:200 @ A1 DO NOT SCALE

Jacobs No.: B550B008 Rev

Client No.: ENV000009C C02.1

Drawing number: ENV000009C-JAC-ZZ-41A-DR-EN-0001

C:\pw_workdir\weenvagency\legint_alroberts\dms07420\ENV000009C-JAC-ZZ-41A-DR-EN-0001.dwg - 09/03/2022 16:08:43 - A1Frame - ALRoberts

This map is reproduced from Ordnance Survey material with the permission of Ordnance Survey on behalf of Her Majesty's Stationery Office. © Crown copyright. Unauthorised reproduction infringes Crown copyright and may lead to prosecution or civil proceedings. Environment Agency (2020)100026380