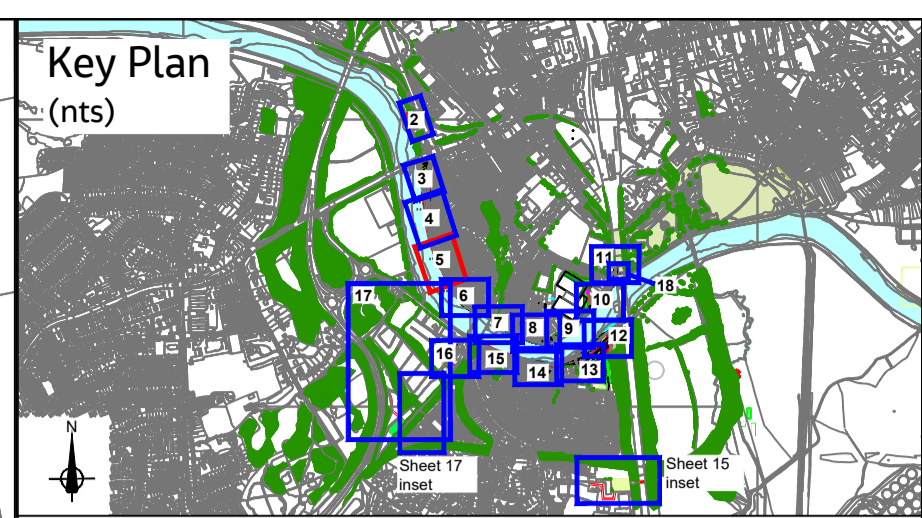


Amenity grassland (grass seed mix for general areas and making good)
 Mix: EG22C - Strong lawn grass mixture with clover
 Supplier: Emorsgate Seeds, www.wildseed.co.uk
 Sowing Rate: 25g/m²

%	Species	Common name
2.375	Agrostis capillaris	Common Bent
2.375	Agrostis castellana	Highland Bent
47.5	Festuca rubra	Slender-creeping Red-fescue
23.75	Lolium perenne	Perennial Ryegrass
19	Poa pratensis	Smooth-stalked Meadow-grass



Key

- Main river
- Existing vegetation (trees and shrubs subject to topographical survey)
- Preston Guild Wheel (walking and cycle route)
- Ribble Way Long Distance Path

Proposed

- Works area - replacement flood wall, embankment etc.
- Tree and vegetation removal
- Replacement flood wall
- Tarmac surfacing
- Amenity grassland

SAFETY, HEALTH AND ENVIRONMENTAL INFORMATION

In addition to the hazards/risks normally associated with the type of work detailed on this drawing, note the following

CONSTRUCTION

- 1 Chartered and unchartered services
- 2 Working close to the river, and tidal variance in water level
- 3 Working in close to live carriageway
- 4 Working close to public footways and cycleways and potential interaction with the public
- 5 Chalara disease (ash die back)

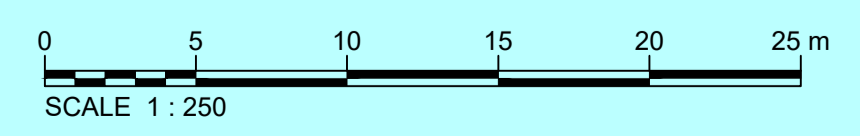
MAINTENANCE / CLEANING

- 1 Working close to the river and tidal variance in water level
- 2 Working close to live carriageway
- 3 Working close to public footways and cycleways and potential interaction with the public
- 4 Chalara disease (ash die back)

DEMOLITION / DECOMMISSIONING


- 1 Chartered and unchartered services
- 2 Working close to the river and tidal variance in water level
- 3 Working close to live carriageway
- 4 Working close to public footways and cycleways and potential interaction with the public
- 5 Chalara disease (ash die back)

It is assumed that all works will be carried out by a competent contractor working, where appropriate, to an approved method statement



Notes: Refer to sheet 20 for notes applicable to this drawing.

Rev	Rev. Date	Purpose of revision	Orig	Check'd	Rev'd	Apprv'd
C03	08.07.2021	FOR CONSTRUCTION	AR	KR	KR	MW
P02	21.05.2021	WORKING DRAFT, EA COMMENTS	AR	KR	KR	MW
P01	30.11.2020	PRELIMINARY	AR	KR	KR	MW



Project: Preston & South Ribble Flood Risk Management Scheme

Drawing title: LANDSCAPE PROPOSALS PLANTING PLAN SHEET 5 OF 21 - BROADGATE

Drawing status	A5 - Authorised and accepted Stage 5	Suitability	A5
Scale	1:250@ A1, 1:500 @ A3	DO NOT SCALE	
Jacobs No.	B550B008		
Client No.	ENV0000009C		Rev C03

Drawing number: ENV0000009C-JAC-ZZ-ZZ-DR-L0017

© Copyright 2021 Jacobs U.K. Limited. The concepts and information contained in this document are the property of Jacobs. Use or copying of this document in whole or in part without the written permission of Jacobs constitutes an infringement of copyright. Limitation: This drawing has been prepared on behalf of, and for the exclusive use of, Jacobs Client, and is subject to, and issued in accordance with, the provisions of the contract between Jacobs and the Client. Jacobs accepts no liability or responsibility whatsoever for, or in respect of, any use of, or reliance upon, this drawing by any third party.