

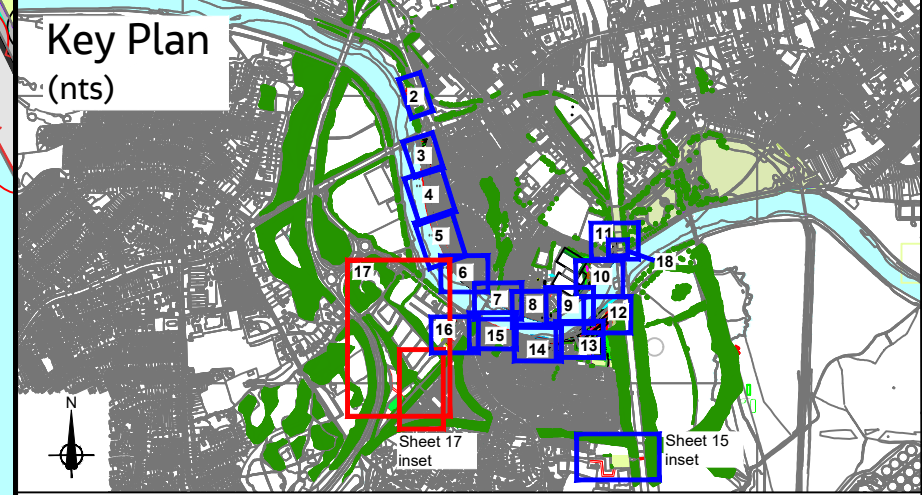
SHEET 17 INSET

Amenity grassland (grass seed mix for general areas and making good)
 Mix: EG22C - Strong lawn grass mixture with clover
 Supplier: Emorsgate Seeds, www.wildseed.co.uk or similar approved
 Sowing Rate: 25g/m²

%	Species	Common name
2.375	Agrostis capillaris	Common Bent
2.375	Agrostis castellana	Highland Bent
47.5	Festuca rubra	Slender-creeping Red-fescue
23.75	Lolium perenne	Perennial Ryegrass
19	Poa pratensis	Smooth-stalked Meadow-grass
5	Trifolium repens	Small Leaved White Clover

Native Tree and Shrub Planting
 Planted at 1.5m centres, tree species at 3.0m centres

Species	Common name	Form	Age	Height	Root condition	Habit	Planting centres (m)	Area: %	Plot 17.1
Quercus robur	Pendunculate Oak		1+1	60-80cm	BR	Bushy	3	10%	60
Prunus avium	Wild Cherry		1+1	60-80cm	BR	Bushy	3	5%	29
Sorbus aucuparia	Rowan		1+1	60-80cm	BR	Bushy	3	5%	29
Betula pendula	Silver Birch		1+1	60-80cm	BR	Bushy	3	5%	29
Ilex aquifolium	Holly		2L	60-80cm	CG	Bushy	1.5	10%	60
Corylus avellana	Hazel		1+1	60-80cm	BR	Bushy	1.5	20%	120
Crataegus monogyna	Hawthorn		1+1	60-80cm	BR	Bushy	1.5	25%	150
Salix caprea	Goat Willow		0+1	60-80cm	BR	Bushy	1.5	20%	120
								Total	597



Key

- Main river
- Existing vegetation (trees and shrubs subject to topographical survey)
- National Cycle Route
- Public Rights of Way

Proposed

- Works area - replacement flood wall, embankment etc.
- Tree and vegetation removal
- Tarmac surfacing
- Tree planting
- Native tree and shrub planting
- Amenity grassland


Notes:
 Refer to Sheet 20 for notes applicable to the scheme.

SAFETY, HEALTH AND ENVIRONMENTAL INFORMATION

In addition to the hazards/risks normally associated with the type of work detailed on this drawing, note the following

- CONSTRUCTION**
- 1 Chartered and unchartered services
 - 2 Working close to the river, and tidal variance in water level
 - 3 Working in close to live carriageway
 - 4 Working close to public footways and cycleways and potential interaction with the public
 - 5 Chalara disease (ash die back)
- MAINTENANCE / CLEANING**
- 1 Working close to the river and tidal variance in water level
 - 2 Working close to live carriageway
 - 3 Working close to public footways and cycleways and potential interaction with the public
 - 4 Chalara disease (ash die back)
- DEMOLITION / DECOMMISSIONING**
- 1 Chartered and unchartered services
 - 2 Working close to the river and tidal variance in water level
 - 3 Working close to live carriageway
 - 4 Working close to public footways and cycleways and potential interaction with the public
 - 5 Chalara disease (ash die back)
- It is assumed that all works will be carried out by a competent contractor working, where appropriate, to an approved method statement

Rev	Rev. Date	Purpose of revision	Orig	Check'd	Rev'd	Apprv'd
C02	29.06.2021	FOR CONSTRUCTION	AR	KR	KR	MW
P02	21.05.2021	WORKING DRAFT, EA COMMENTS	AR	KR	KR	MW
P01	30.11.2020	PRELIMINARY	AR	KR	KR	MW

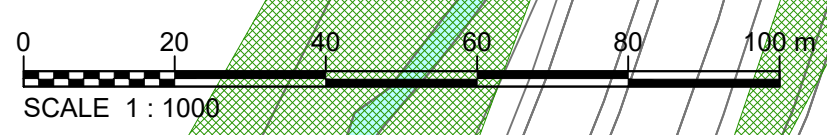
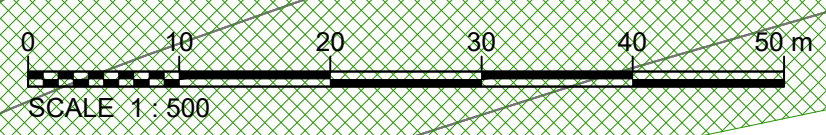
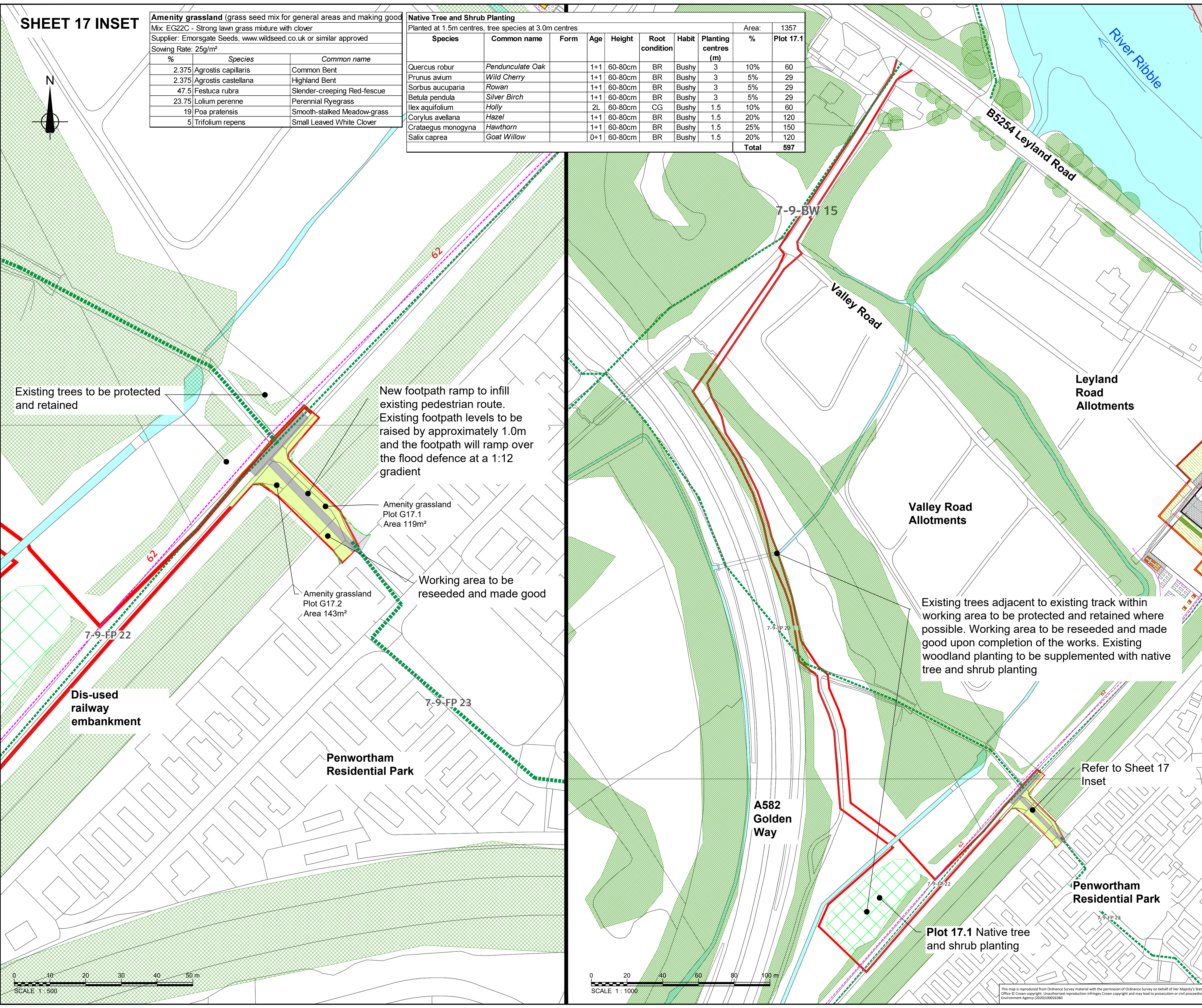


Project: Preston & South Ribble Flood Risk Management Scheme

**LANDSCAPE PROPOSALS
 PLANTING PLAN
 SHEET 17 OF 21 - GOLDEN WAY**

Drawing status	A5 - Authorised and accepted Stage 5	Suitability	A5
Scale	1:250@ A1, 1:500@ A3	DO NOT SCALE	
Jacobs No.	B550B008	Rev	
Client No.	ENV000009C	C03	

Drawing number: ENV000009C-JAC-ZZ-ZZ-DR-L0029



This map is reproduced from Ordnance Survey material with the permission of Ordnance Survey on behalf of Her Majesty's Stationery Office. © Crown copyright. Unauthorised reproduction infringes Crown copyright and may lead to prosecution or civil proceedings. Environment Agency (2020)100026380