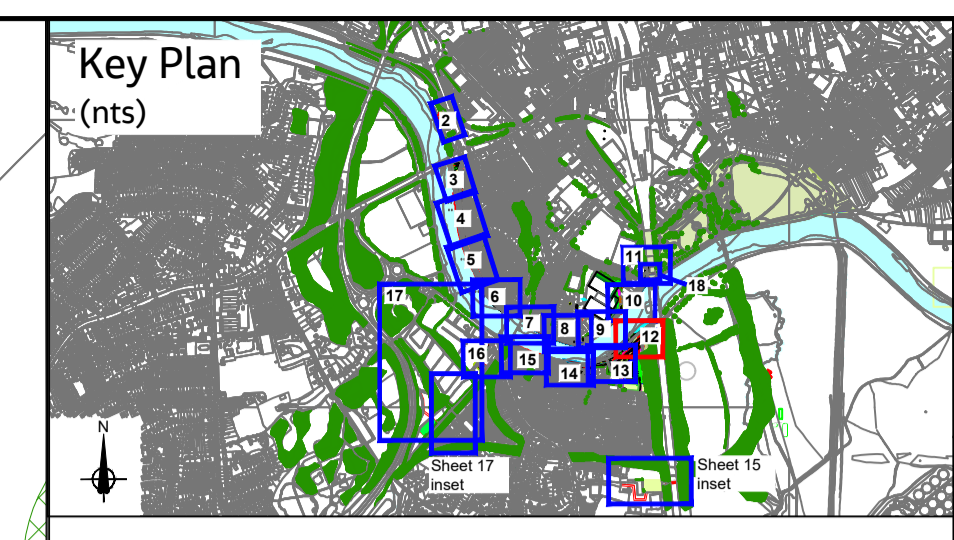


Plant Schedule for Sheet 12								
Tree Planting								
Species	Common Name	Abbreviation	Form	Girth	Height	Root Condition	Total	
Alnus glutinosa	Alder	Ag	Heavy standard	12-14cm	3.5-4.25m	Bare root	4	
Populus alba	White Poplar	Pa	Heavy standard	12-14cm	3.5-4.25m	Bare root	3	
Salix alba	White Willow	Sa	Heavy standard	12-14cm	3.5-4.25m	Bare root	2	
Salix caprea	Goat Willow	Sc	Standard	8-10cm	2.5-3.0m	Bare root	1	
							<b>Total</b>	<b>10</b>

Refer to Sheet 11 for proposed right bank works at Riverside (drawing no. ENV0000009C-JAC-ZZ-ZZ-DR-L0023



**Key**

- Main river
- Existing vegetation (trees and shrubs subject to topographical survey)
- National Cycle Route (NCR)
- Public Rights of Way

**Proposed**

- Works area - replacement flood wall, embankment etc.
- Tree and vegetation removal
- Replacement flood wall
- Replacement flood wall with glass panel
- Replacement flood embankment
- Tarmac surfacing
- Tree planting
- Shrub planting - species and precise locations to be agreed
- Species rich grassland
- Inter-tidal habitat
- Bench

**Notes:**  
Refer to sheet 20 for notes applicable to the scheme.

Rev	Rev. Date	Purpose of revision	Orig	Check'd	Rev'd	Appr'd
CO3	29.06.2021	FOR CONSTRUCTION	AR	KR	KR	MW
PO2	21.05.2021	WORKING DRAFT, EA COMMENTS	AR	KR	KR	MW
PO1	30.11.2020	PRELIMINARY	AR	KR	KR	



In partnership with  
**Lancashire** County Council  
 North West Regional Flood & Coastal Committee



Project  
**Preston & South Ribble Flood Risk Management Scheme**

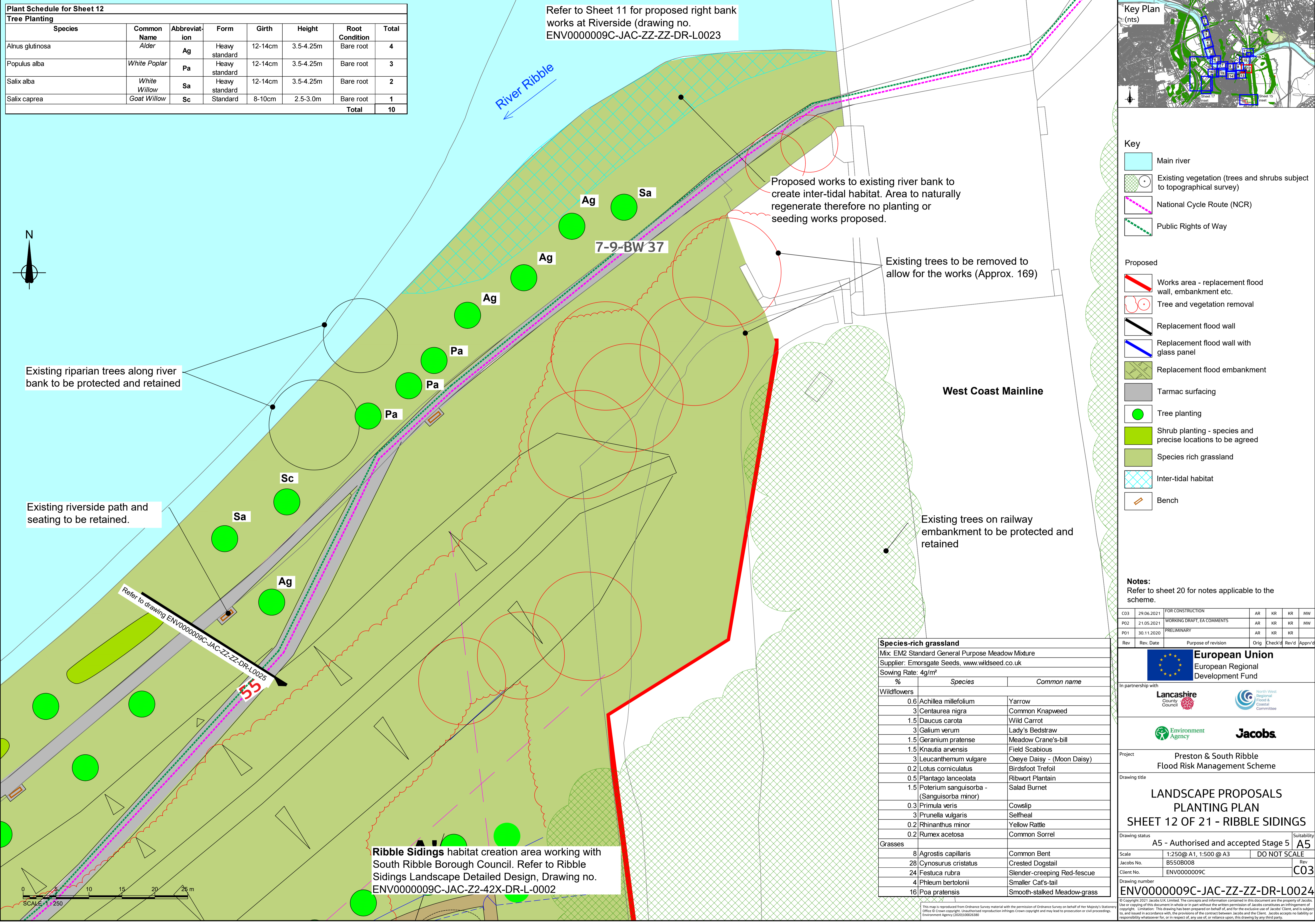
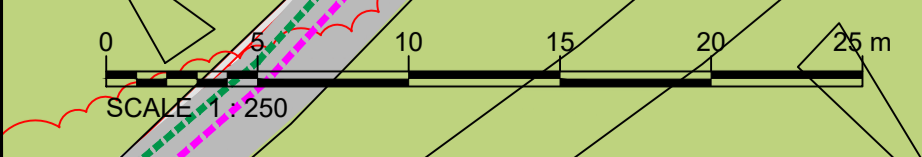
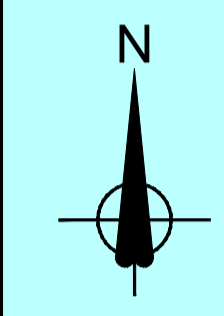
Drawing title  
**LANDSCAPE PROPOSALS  
 PLANTING PLAN  
 SHEET 12 OF 21 - RIBBLE SIDINGS**

Drawing status  
**A5 - Authorised and accepted Stage 5** Suitability **A5**

Scale  
 1:250@ A1, 1:500 @ A3 DO NOT SCALE

Jacobs No. B550B008  
 Client No. ENV0000009C  
 Drawing number **ENV0000009C-JAC-ZZ-ZZ-DR-L0024**

© Copyright 2021 Jacobs U.K. Limited. The concepts and information contained in this document are the property of Jacobs. Use or copying of this document in whole or in part without the written permission of Jacobs constitutes an infringement of copyright. This drawing has been prepared on behalf of, and for the exclusive use of, Jacobs' Clients, and is subject to, and issued in accordance with, the provisions of the contract between Jacobs and the Client. Jacobs accepts no liability or responsibility whatsoever for or in respect of, any use of, or reliance upon, this drawing by any third party.



River Ribble

7-9-BW 37

West Coast Mainline

Ribble Sidings habitat creation area working with South Ribble Borough Council. Refer to Ribble Sidings Landscape Detailed Design, Drawing no. ENV0000009C-JAC-Z2-42X-DR-L-0002

**Species-rich grassland**  
 Mix: EM2 Standard General Purpose Meadow Mixture  
 Supplier: Emorsgate Seeds, www.wildseed.co.uk  
 Sowing Rate: 4g/m<sup>2</sup>

%	Species	Common name
<b>Wildflowers</b>		
0.6	Achillea millefolium	Yarrow
3	Centaurea nigra	Common Knapweed
1.5	Daucus carota	Wild Carrot
3	Galium verum	Lady's Bedstraw
1.5	Geranium pratense	Meadow Crane's-bill
1.5	Knautia arvensis	Field Scabious
3	Leucanthemum vulgare	Oxeye Daisy - (Moon Daisy)
0.2	Lotus corniculatus	Birdsfoot Trefoil
0.5	Plantago lanceolata	Ribwort Plantain
1.5	Poterium sanguisorba - (Sanguisorba minor)	Salad Burnet
0.3	Primula veris	Cowslip
3	Prunella vulgaris	Selfheal
0.2	Rhinanthus minor	Yellow Rattle
0.2	Rumex acetosa	Common Sorrel
<b>Grasses</b>		
8	Agrostis capillaris	Common Bent
28	Cynosurus cristatus	Crested Dogstail
24	Festuca rubra	Slender-creeping Red-fescue
4	Phleum bertolonii	Smaller Cat's-tail
16	Poa pratensis	Smooth-stalked Meadow-grass