

Preston Sports Club

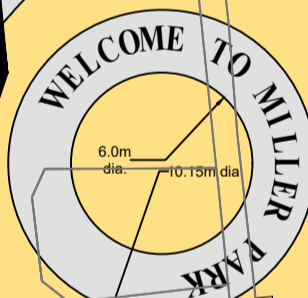
Miller Park  
(Grade II\* listed)

New pre-cast concrete flood wall

Resin bound surfacing to incorporate  
'Welcome to Miller Park' text  
Refer to Sheet 18 for more details

Existing decorative panels, posts and  
signage/noticeboards (7 items)  
relocated and securely fixed to existing  
steel railings.

Existing tarmac

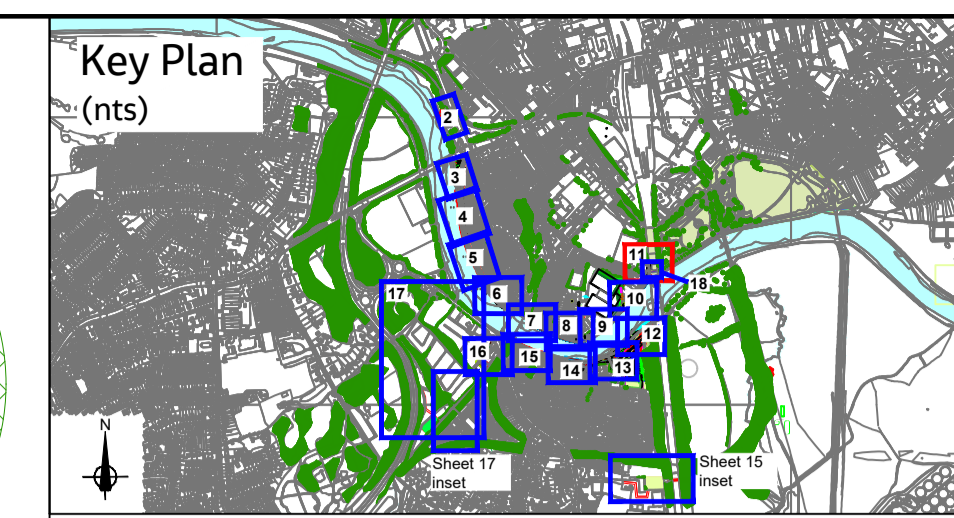


South Meadow Lane

The Continental pub  
and restaurant

Railway Viaduct  
(Grade II listed)

River Ribble



**Key**

- Main river
- Existing vegetation (trees and shrubs subject to topographical survey)
- Preston Guild Wheel (walking and cycle route)
- Ribble Way Long Distance Path
- National Cycle Route
- Existing flood wall
- Existing tarmac surfacing
- Proposed Works area - replacement flood wall, embankment etc.
- Tree and vegetation removal
- Replacement flood wall
- Replacement flood wall with glass panel
- Redi-Rock
- Electric bollard and traffic light system, re-use existing.
- Bollard. Double Rebated Concrete Filled Bollard with Bands to match electric bollard (ref: SKU: MS.RDBOLDRB). Removable flush socketed, colour to match existing electric bollard RAL 160 30 10 'Exclusive Green'. Semi-domed top, 900mm above ground level, 150mm diameter. Supplier Bollard Street (tel. 01942 246018) or similar approved. Layout of re-used electric bollards and bollards to be repositioned to suit the new arrangement of the flood defence wall and gate as agreed with the CA and LPA prior to installation.
- Tarmac surfacing
- Pre-planted coir roll to base of Redi-Rock

**Notes:**  
Refer to sheet 20 for notes applicable to the scheme.  
Refer to sheet 18 for further details of the proposed area of resin bound surfacing

C03	29.06.2021	FOR CONSTRUCTION	AR	KR	KR	MW
P02	21.05.2021	WORKING DRAFT, EA COMMENTS	AR	KR	KR	MW
P01	30.11.2020	PRELIMINARY	AR	KR	KR	
Rev	Rev. Date	Purpose of revision	Orig	Check'd	Rev'd	Apprv'd



Project  
**Preston & South Ribble  
Flood Risk Management Scheme**

Drawing title  
**LANDSCAPE PROPOSALS  
PLANTING PLAN  
SHEET 11 OF 21 - MILLER PARK**

Drawing status  
**A5 - Authorised and accepted Stage 5**

Scale  
1:250@ A1, 1:500 @ A3  
DO NOT SCALE

**SAFETY, HEALTH AND ENVIRONMENTAL INFORMATION**

In addition to the hazards/risks normally associated with the type of work detailed on this drawing, note the following

**CONSTRUCTION**

- 1 Chartered and unchartered services
- 2 Working close to the river, and tidal variance in water level
- 3 Working in close to live carriageway
- 4 Working close to public footways and cycleways and potential interaction with the public
- 5 Chalara disease (ash die back)

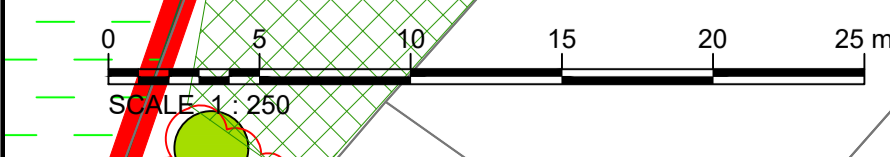
**MAINTENANCE / CLEANING**

- 1 Working close to the river and tidal variance in water level
- 2 Working close to live carriageway
- 3 Working close to public footways and cycleways and potential interaction with the public
- 4 Chalara disease (ash die back)

**DEMOLITION / DECOMMISSIONING**

- 1 Chartered and unchartered services
- 2 Working close to the river and tidal variance in water level
- 3 Working close to live carriageway
- 4 Working close to public footways and cycleways and potential interaction with the public
- 5 Chalara disease (ash die back)

It is assumed that all works will be carried out by a competent contractor working, where appropriate, to an approved method statement



This map is reproduced from Ordnance Survey material with the permission of Ordnance Survey on behalf of Her Majesty's Stationery Office. © Crown copyright. Unauthorised reproduction infringes Crown copyright and may lead to prosecution or civil proceedings. Environment Agency (2020)00029380