

**Amenity grassland** (grass seed mix for general areas and making good)  
 Mix: EG22C - Strong lawn grass mixture with clover  
 Supplier: Emorsgate Seeds, www.wildseed.co.uk  
 Sowing Rate: 25g/m<sup>2</sup>

%	Species	Common name
2.375	Agrostis capillaris	Common Bent
2.375	Agrostis castellana	Highland Bent
47.5	Festuca rubra	Slender-creeping Red-fescue
23.75	Lolium perenne	Perennial Ryegrass
19	Poa pratensis	Smooth-stalked Meadow-grass

**Plant Schedule for Sheet 7**  
**Hornbeam hedge** Length: 25m  
 Planted as a double staggered row at 4 plants per metre length

Species	Common Name	Form	Age	Height	Root Condition	Plot 7.1
Carpinus betulus	Hornbeam	Transplant	1+1	60-80cm	Bare root	100
<b>Total</b>						<b>100</b>

**Plot 7.1**  
**Hornbeam hedge** (provisional item, if retention of existing hedge not possible)  
 100no. Carpinus betulus

Existing hedge to be protected and retained if possible

Amenity grassland  
 Plot G7.1  
 Area 147m<sup>2</sup>

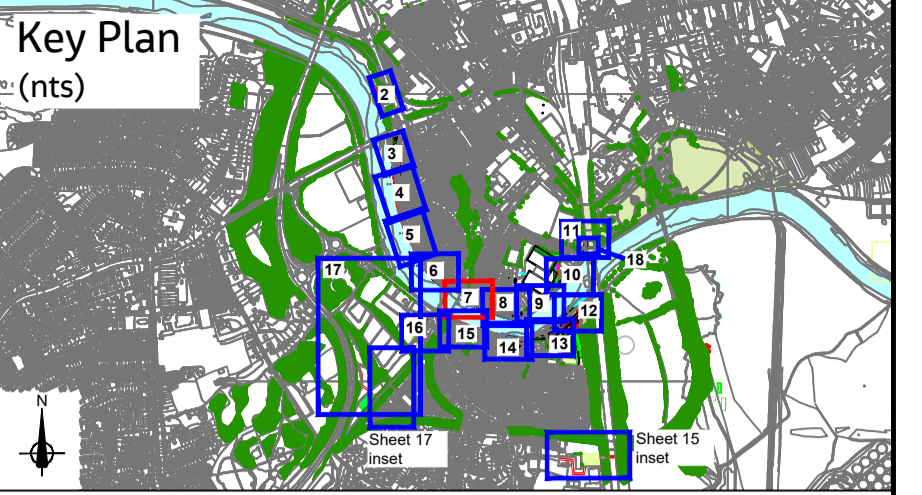
**Tussock seed mix (Redi Rock area)**  
 Mix: EM10 - Tussock Mixture  
 Supplier: Emorsgate Seeds, www.wildseed.co.uk  
 Sowing Rate: 4g/m<sup>2</sup>  
 To include area between the flood wall (west-side) and the top of the Redi-Rock blockwork revetment, and each Redi-Rock planting unit. Contractor to allow for supply of 195mm depth subsoil within each Redi-Rock planting unit.

%	Species	Common name
---	---------	-------------

%	Species	Common name
<b>Wildflowers</b>		
0.3	Arctium minus	Lesser Burdock
2	Centaurea nigra	Common Knapweed
2.2	Centaurea scabiosa	Greater Knapweed
2.6	Daucus carota	Wild Carrot
2	Dipsacus fullonum	Wild Teasel
0.6	Filipendula ulmaria	Meadowsweet
1.6	Galium album - (Galium mollugo)	Hedge Bedstraw
1	Geranium pratense	Meadow Crane's-bill
2	Leucanthemum vulgare	Oxeye Daisy - (Moon Daisy)
1	Pastinaca sativa	Wild Parsnip
0.2	Pimpinella major	Greater Burnet-saxifrage
1	Prunella vulgaris	Selfheal
1	Silene dioica	Red Campion
1	Silene vulgaris	Bladder Campion
0.5	Torilis japonica	Upright Hedge-parsley
1	Vicia cracca	Tufted Vetch
20		
<b>Grasses</b>		
2	Alopecurus pratensis	Meadow Foxtail (w)
16	Cynosurus cristatus	Crested Dogstail
16	Dactylis glomerata	Cocksfoot (w)
4	Deschampsia cespitosa	Tufted Hair-grass (w)
24	Festuca rubra	Strong-creeping Red-fescue
2	Holcus lanatus	Yorkshire Fog
10	Schedonorus arundinaceus - (Festuca arundinacea)	Tall Fescue (w)
6	Schedonorus pratensis (Festuca pratensis)	Meadow Fescue

**Pre-planted Coir Roll (to base of Redi-Rock blockwork revetment)**  
 Coir Roll with Pre-planted standard mix.  
 Size: 300mm diameter x 3.0m length. Fixed to stakes approx. 1.2m long x 65mm average dia. At 0.8m centres, using 70mm diameter quarter cut chestnut stakes. Fibre Rolls shall be fastened end to end with 5mm dia. coir yarn.  
 Supplier: Salix River & Wetland Services Ltd, tel 0370 350 1851. www.salixrw.com or similar approved.

	Species	Common name
	Phalaris arundinacea	Canary Grass
	Carex acutiformis	Lesser Pond Sedge
	Iris pseudocorus	Yellow Flag Iris
	Lythrum salicaria	Purple Loosestrife
	Juncus effusus	Soft Rush



- Key**
- Main river
  - Existing vegetation (trees and shrubs subject to topographical survey)
  - Preston Guild Wheel (walking and cycle route)
  - Ribble Way Long Distance Path
  - National Cycle Route

- Proposed**
- Works area - replacement flood wall, embankment etc.
  - Tree and vegetation removal
  - Replacement flood wall
  - Replacement flood wall with glass panel
  - Redi-Rock
  - Tarmac surfacing
  - Hedge planting
  - Amenity grassland
  - Pre-planted coir roll to base of Redi-Rock (approx. 240m long from the Cadent Gas pipe bridge to Miller Gardens Apartments)

**Notes:**  
 Refer to sheet 20 for notes applicable to the scheme.

**SAFETY, HEALTH AND ENVIRONMENTAL INFORMATION**

In addition to the hazards/risks normally associated with the type of work detailed on this drawing, note the following

**CONSTRUCTION**

- 1 Chartered and unchartered services
- 2 Working close to the river, and tidal variance in water level
- 3 Working in close to live carriageway
- 4 Working close to public footways and cycleways and potential interaction with the public
- 5 Chalara disease (ash die back)

**MAINTENANCE / CLEANING**


- 1 Working close to the river and tidal variance in water level
- 2 Working close to live carriageway
- 3 Working close to public footways and cycleways and potential interaction with the public
- 4 Chalara disease (ash die back)

**DEMOLITION / DECOMMISSIONING**

- 1 Chartered and unchartered services
- 2 Working close to the river and tidal variance in water level
- 3 Working close to live carriageway
- 4 Working close to public footways and cycleways and potential interaction with the public
- 5 Chalara disease (ash die back)

It is assumed that all works will be carried out by a competent contractor working, where appropriate, to an approved method statement

Rev	Rev. Date	Purpose of revision	Orig	Check'd	Rev'd	Apprv'd
C03	08.07.2021	FOR CONSTRUCTION	AR	KR	KR	MW
P02	21.05.2021	WORKING DRAFT, EA COMMENTS	AR	KR	KR	MW
P01	30.11.2020	PRELIMINARY	AR	KR	KR	

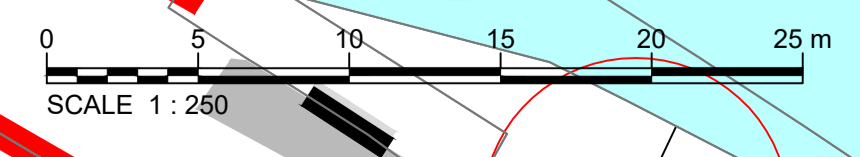


Project: Preston & South Ribble Flood Risk Management Scheme

Drawing title: LANDSCAPE PROPOSALS PLANTING PLAN SHEET 7 OF 21 - RIVERSIDE

Drawing status: A5 - Authorised and accepted Stage 5	Suitability: A5
Scale: 1:250@ A1, 1:500 @ A3	DO NOT SCALE
Jacobs No. B550B008	Rev: C03
Client No. ENV000009C	

Drawing number: ENV000009C-JAC-ZZ-ZZ-DR-L0019



This map is reproduced from Ordnance Survey material with the permission of Ordnance Survey on behalf of Her Majesty's Stationery Office © Crown copyright. Unauthorised reproduction infringes Crown copyright and may lead to prosecution or civil proceedings. Environment Agency (2020)100026380