

GENERAL NOTES

1. FOR ALL NOTES REFER TO DRAWING ENV000009C-JAC-ZZ-42B-DR-C-0013 AREA 2B PROPOSED SERVICE DIVERSION AND MODIFICATION WORKS SHEET 1 OF 2

SAFETY, HEALTH, ENVIRONMENTAL, AND WELFARE INFORMATION

IN ADDITION TO THE HAZARDS / RISKS NORMALLY ASSOCIATED WITH THE TYPES OF WORK DETAILED ON THIS DRAWING, NOTE THE FOLLOWING SIGNIFICANT RISKS:

CONSTRUCTION	
2B-5	Contaminated material.
2B-6	Live railway.
2B-10	Presence of outfalls.
2B-19	Two 33KV electric cables.
2B-22	In-river working.
2B-24	Bedrock at shallow depth.
2B-25	Existing flood defence wall provide protection.
2B-26	Flooding.
2B-31	Works on live railway embankment.

ENVIRONMENT	
2B-40	Presence of otters.

MAINTENANCE / CLEANING	

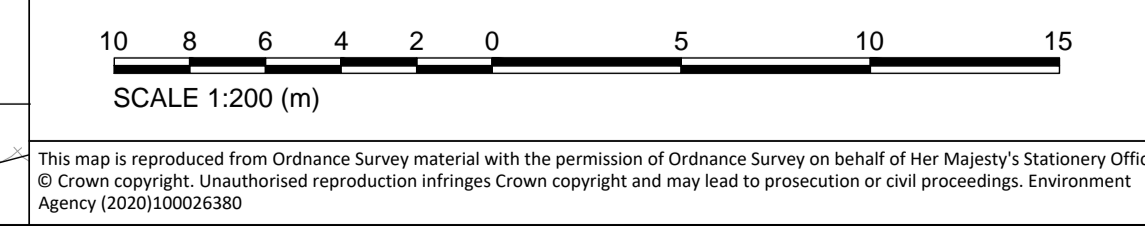
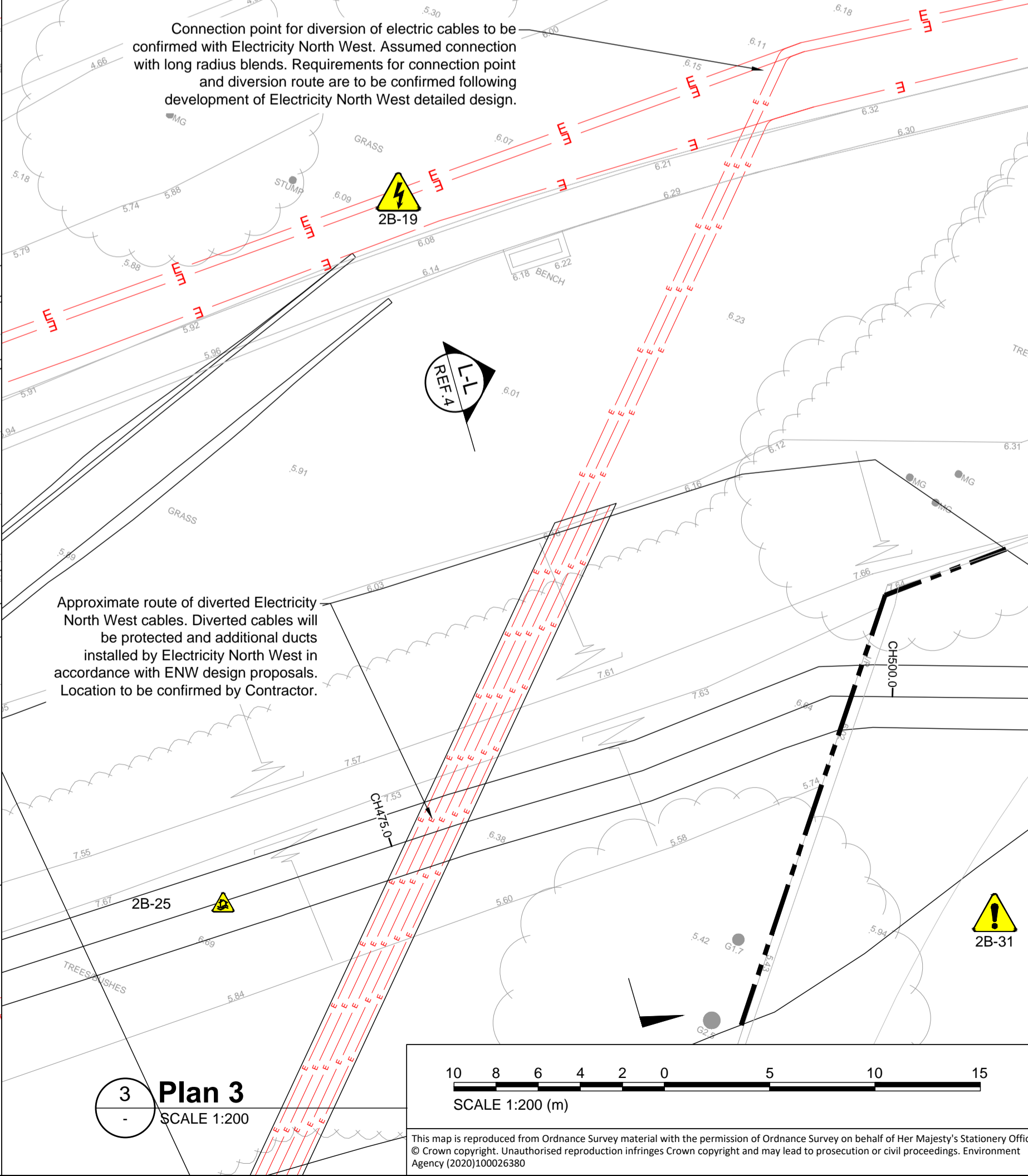
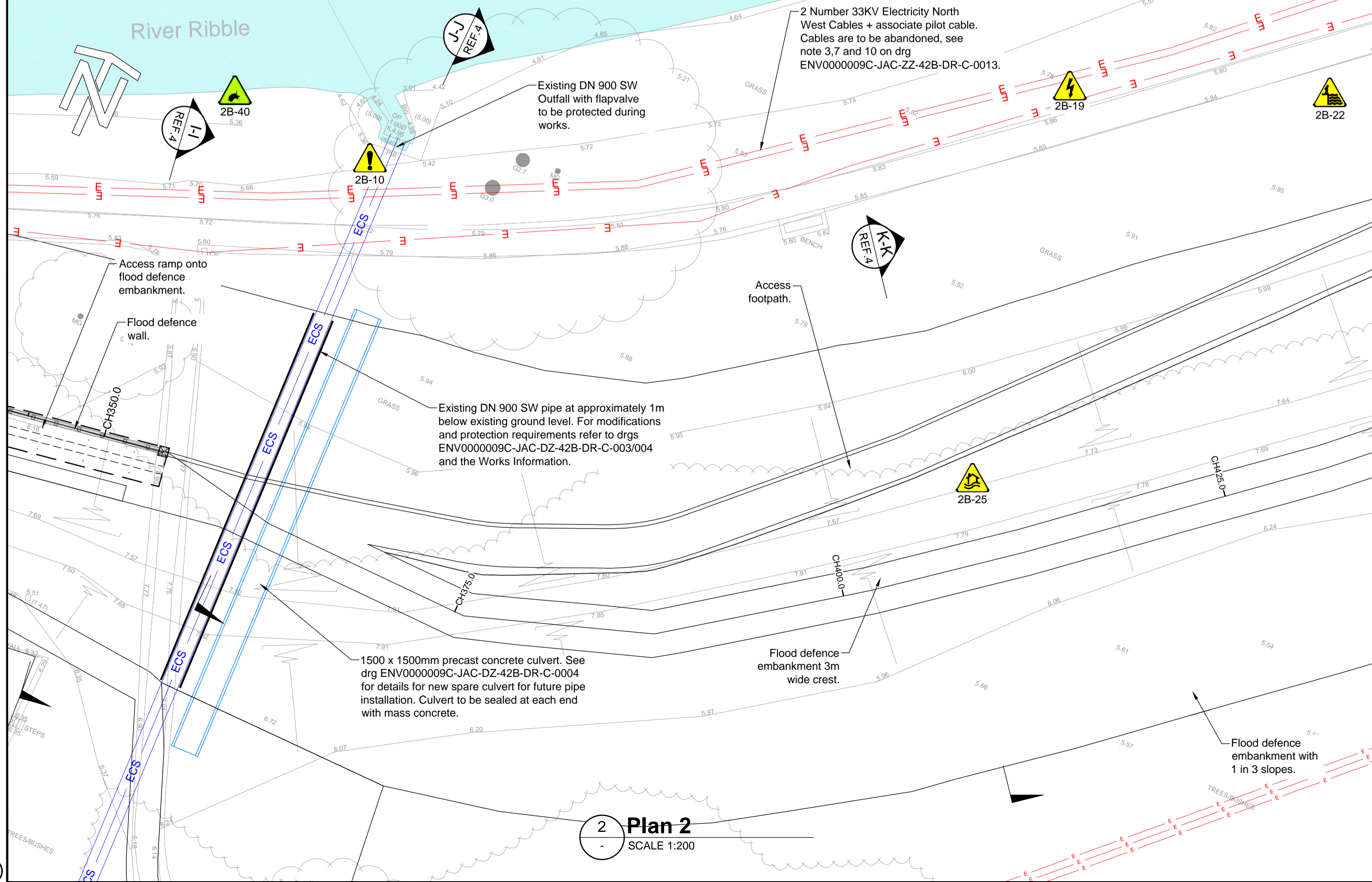
DECOMMISSIONING / DEMOLITION	

IT IS ASSUMED THAT ALL WORKS WILL BE CARRIED OUT BY A COMPETENT CONTRACTOR WORKING, WHERE APPROPRIATE, TO AN APPROVED METHOD STATEMENT

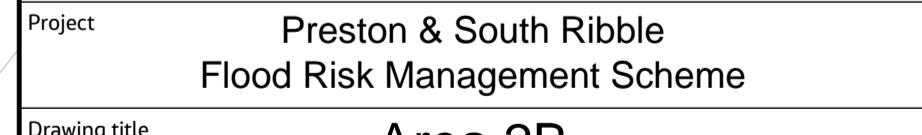

- REFERENCES**
- ENV000009C-JAC-ZZ-42B-DR-C-0013 AREA 2B PROPOSED SERVICE DIVERSION AND MODIFICATION WORKS SHEET 1 OF 2.
 - ENV000009C-JAC-ZZ-42B-DR-C-0006/0007 AREA 2B EXISTING FEATURES AND HAZARDS SHEET 2/3 OF 3.
 - ENV000009C-JAC-ZZ-42B-DR-C-0002/0003 AREA 2B GENERAL ARRANGEMENT PLAN 2/3 OF 3.
 - ENV000009C-JAC-DZ-42B-DR-C-0002/0003/0004 AREA 2B SECTIONS AND DETAILS SHEET 2/3/4 OF 4.
 - ENV000009C-JAC-ZZ-42B-DR-C-0010/0011 AREA 2B DEMOLITION AND SITE CLEARANCE PLAN SHEET 2 OF 3 AND SHEET 3 OF 3.
 - ENV000009C-JAC-DW-42B-DR-S-0002 AREA 2B CONCRETE GA PLAN SHEET 2 OF 2.

LEGEND

	ELECTRICITY CABLES
	COMBINED SEWER
	STREET LIGHTING COLUMNS
	CADENT GAS PIPES
	RIVER
	WALL
	FOUNDATION
	ACO LINEAR DRAIN
	ACO OUTFALL
	LAND DRAIN



Rev	Rev. Date	Purpose of revision	Orig	Check'd	Rev'd	Apprv'd
CO2	2021-06-25	For Construction	JS	NP	SM	MW
P01	2020-10-16	Full Business Case	JS	CF	NP	MW



Project: Preston & South Ribble Flood Risk Management Scheme
 Drawing title: Area 2B Proposed Service Diversion and Modification Works Sheet 2 of 2

Drawing status	A5 - Authorised and accepted Stage 5	Suitability	A5
Scale	1:200 @ A1	DO NOT SCALE	
Jacobs No.	B550B008	Rev	
Client No.	ENV000009C	Rev	C02
Drawing number	ENV000009C-JAC-ZZ-42B-DR-C-0014		

C:\pwworkdir\weenvagency\legint\format\m507415\ENV000009C-JAC-ZZ-42B-DR-C-0014.dwg - 6/24/2021 8:28:51 AM - Layout-A1Frame - FORMAL

This map is reproduced from Ordnance Survey material with the permission of Ordnance Survey on behalf of Her Majesty's Stationery Office © Crown copyright. Unauthorised reproduction infringes Crown copyright and may lead to prosecution or civil proceedings. Environment Agency (2020)100026380