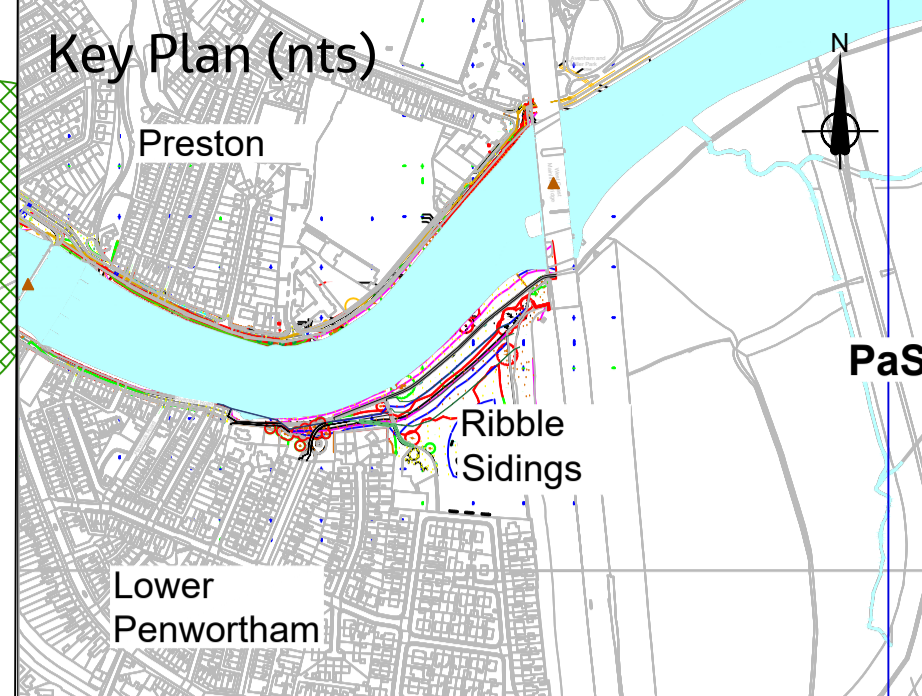


| Woodland | | | | | | | Area (m ²): | | |
|---|--------------|------------|-----|---------|----------------|-------|-------------------------|------------|------------|
| Planted in species groups of 3 or 5 at 1.5m centres | | | | | | | 165 | 217 | |
| Species | Common name | Form | Age | Height | Root condition | Habit | % | Plot R1.12 | Plot R1.13 |
| Betula pendula | Silver Birch | Transplant | 1+1 | 60-80cm | BR | Bushy | 10 | 7 | 9 |
| Quercus robur | Oak | Transplant | 1+1 | 60-80cm | BR | Bushy | 5 | 4 | 5 |
| Corylus avellana | Hazel | Transplant | 1+1 | 60-80cm | BR | Bushy | 30 | 22 | 28 |
| Crataegus monogyna | Hawthorn | Transplant | 1+1 | 60-80cm | BR | Bushy | 20 | 15 | 19 |
| Cornus sanguinea | Dogwood | Transplant | 1+1 | 60-80cm | BR | Bushy | 25 | 18 | 25 |
| Salix caprea | Goat Willow | Transplant | 0+1 | 60-80cm | BR | Bushy | 10 | 7 | 9 |
| Total | | | | | | | 73 | 95 | |

| Orchard Tree Planting | | | | | | | | | |
|---------------------------------------|--------------|----------------|----------------|--------|----------------------------|----------------|----------------|-----------|--|
| Species | Abbreviation | Common Name | Form | Girth | Size | Root Condition | Rootstock | Total | |
| Malus domestica 'Cox's Orange Pippin' | MdC | Apple (eating) | Standard | 8-10cm | 2 yr (1.75m) bareroot tree | BR | M25 | 3 | |
| Pyrus communis 'Conference' | PcC | Pear | Standard | 8-10cm | 2 yr (1.75m) bareroot tree | BR | Pyrus communis | 3 | |
| Prunus domestica 'Victoria' | PdV | Plum | Light Standard | 6-8cm | 1 yr bareroot tree | BR | Brompton | 3 | |
| Prunus insititia 'Merryweather' | PiP | Damson | Half standard | 6-8cm | 1 yr bareroot tree | BR | Brompton | 3 | |
| Prunus avium 'Stella' | PaS | Cherry | Standard | 8-10cm | 2.5-3.0m | BR | Gisela 6 | 3 | |
| Total | | | | | | | | 15 | |


| Wildflower Plugs | | | | | | | |
|---|--------------------------|----|-----------|-----------|-----------|-----------|-----------|
| To be planted a 3/m ² . All to be 9cm plugs, random mix. | | | | | | | |
| Latin name | Common name | % | W1 | W2 | W3 | W4 | Total |
| Lythrum salicaria | Purple Loosestrife | 20 | 3 | 3 | 3 | 3 | 12 |
| Digitalis purpurea | Foxglove | 20 | 3 | 3 | 3 | 3 | 12 |
| Campanula trachelium | Nettle Leaved Bellflower | 20 | 3 | 3 | 3 | 3 | 12 |
| Lychnis flos-cuculi | Ragged Robin | 20 | 3 | 3 | 3 | 3 | 12 |
| Stachys officinalis | Betony | 20 | 3 | 3 | 3 | 3 | 12 |
| Total | | | 15 | 15 | 15 | 15 | 60 |

| Bulbs | | | | | | | | | |
|--|-------------|--------------|------|--------|-----------------------|------------|------------|------------|------------|
| Planted at 30no. Bulbs per m2, random / natural layout in species groups | | | | | | | | | |
| Species | Common name | Abbreviation | Form | Grade | Minimum circumference | Plot R1.13 | Plot R1.14 | Plot R1.15 | Total |
| Galanthus nivalis | Snowdrop | Gn | Bulb | 4/5cm | 4 | 150 | 150 | 150 | 450 |
| Narcissus pseudonarcissus 'lobularis' | Daffodil | Fg | Bulb | 8/10cm | 7 | 150 | 150 | 150 | 450 |
| Total | | | | | | 300 | 300 | 300 | 900 |



- Legend:**
- Existing trees
 - Existing trees/vegetation to be removed
 - Proposed Trees
 - Woodland
 - Wetland Planting - shallow depth water
 - Wetland Planting - medium depth water
 - Species-rich grassland: EM2 Standard General Purpose Meadow Mixture
 - Wildflower mix: EL1 Flowering Lawn Plot G01.5 Area 207m²
 - Wildflower mix: EM8 Meadow Mixture for Wetlands. Plot G01.6 Area 2724m²
 - Amenity Grass: EM22C Strong lawn grass mix with clover, cut verge adjacent to footpaths
 - Wildflower plugs
 - Bulb planting
 - Indicative contours
 - Proposed footpath (recycled type 1 with extra fines to dust surfacing with timber edging)
 - Pond dipping platform: 6m x 1.5m x 2m, 100% HDPE recycled plastic, supply and install in accordance with manufacturer's recommendations. Supplier The Hideout House Company Ltd or similar approved.
 - Bench - Magellan Timber Slatted Seat (GF5003) 1800mm long, below ground fixing, arm rests (GF504). Goosefoot Street Furniture Ltd, or similar approved.
 - Post and wire fencing

| Rev | Rev. Date | Purpose of revision | Orig | Check'd | Rev'd | Apprv'd |
|-----|------------|----------------------------|------|---------|-------|---------|
| C1 | 23.06.2021 | For Construction | AR | KR | KR | MW |
| P1 | 18.05.2021 | Planning condition updates | AR | KR | KR | MW |
| PO | 18.01.2021 | landscape detailed design | AR | KR | KR | MW |

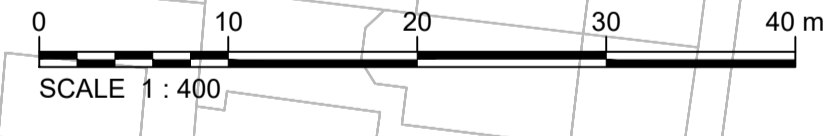


Project: Preston & South Ribble Flood Risk Management Scheme

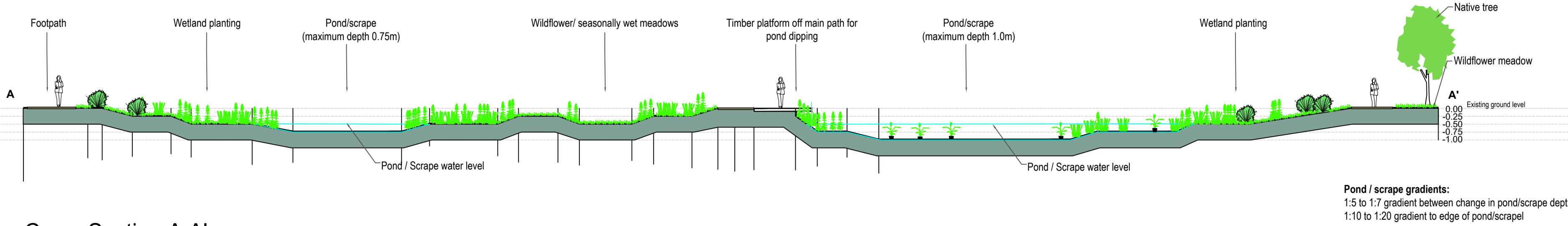
Drawing title: LANDSCAPE DETAILED DESIGN RIBBLE SIDINGS

| | | | |
|----------------|------------------------------------|--------------|-----|
| Drawing status | A5 - Suitable and accepted Stage 5 | Suitability | A5 |
| Scale | As shown @A1 | DO NOT SCALE | |
| Jacobs No. | B550B008 | Rev | CO1 |
| Client No. | ENV000009C | | |

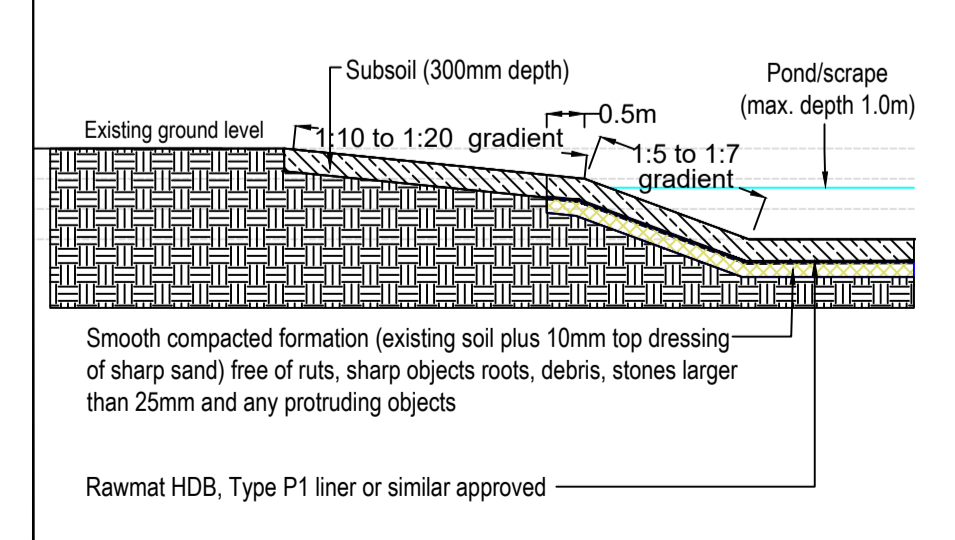
Drawing number: ENV000009C-JAC-ZZ-42X-DR-L-0002



Indicative Cross Section A A'
Scale 1:200 horizontal, 1:100 vertical



Detail A Typical Pond/Scrape Edge
Scale 1:100



This map is reproduced from Ordnance Survey material with the permission of Ordnance Survey on behalf of Her Majesty's Stationery Office. © Crown copyright. Unauthorised reproduction infringes Crown copyright and may lead to prosecution or civil proceedings. Environment Agency (2020)100026380