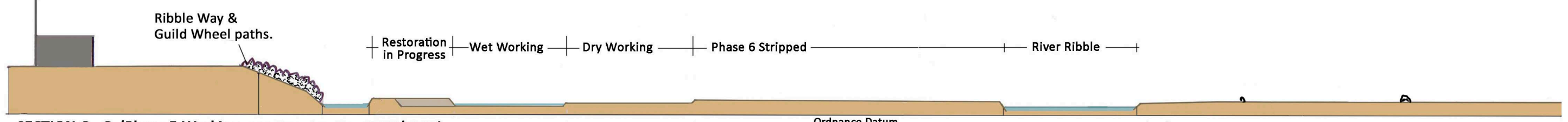
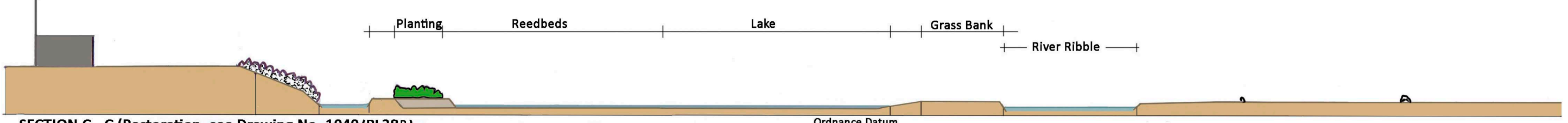


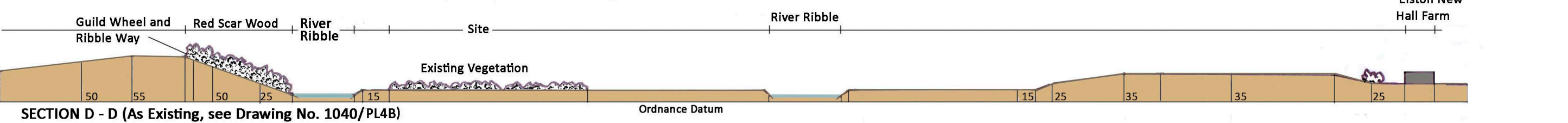
SECTION C - C (As Existing, see Drawing No. 1040/PL4B)



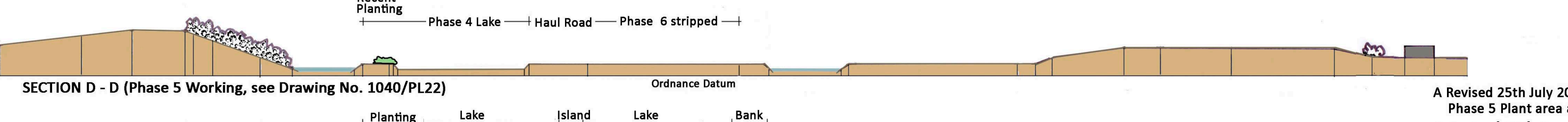
SECTION C - C (Phase 5 Working, see Drawing No. 1040/PL22)



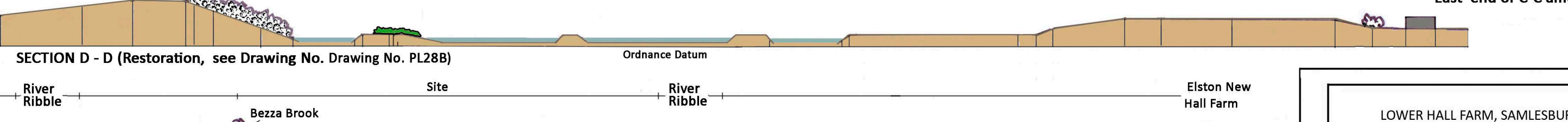
SECTION C - C (Restoration, see Drawing No. 1040/PL28B)



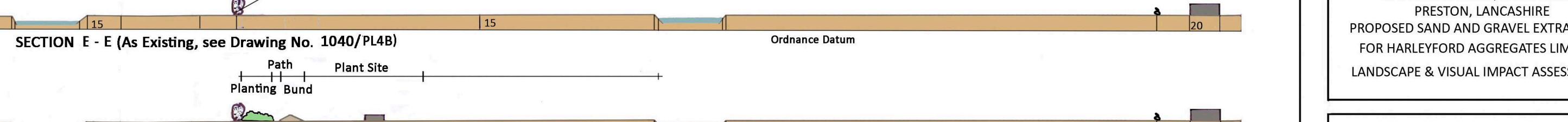
SECTION D - D (As Existing, see Drawing No. 1040/PL4B)




SECTION D - D (Phase 5 Working, see Drawing No. 1040/PL22)




SECTION D - D (Restoration, see Drawing No. Drawing No. PL28B)



SECTION E - E (As Existing, see Drawing No. 1040/PL4B)



SECTION E - E (Phase 5 Working, see Drawing No. 1040/PL22)



SECTION E - E (Restoration, see Drawing No. 1040/PL28B)

A Revised 25th July 2023
 Phase 5 Plant area amended
 B Revised 20th August 2023
 East end of C-C amended

LOWER HALL FARM, SAMLESBURY
 PRESTON, LANCASHIRE
 PROPOSED SAND AND GRAVEL EXTRACTION
 FOR HARLEYFORD AGGREGATES LIMITED
 LANDSCAPE & VISUAL IMPACT ASSESSMENT

RICHARD PAYNE. CMLi
 Chartered Landscape Architect
 20 Were Close, Warminster, Wiltshire, BA12 8TB
 1/5,000 scale CROSS SECTIONS
 at A3

Drawing No. 1040/PL45	Rev. B	Date 17th June 2021
-----------------------	--------	---------------------