










- KEY**
-  Existing Vegetation
 -  Land below 20m AOD
 -  Land between 20m & 25m AOD
 -  Land between 25m & 50m AOD
 -  Land above 50m AOD
 -  Principal Ridgelines
 -  Public footpaths
 -  Visual Envelope
 -  Principal Public Viewpoints

Reproduced from Ordnance Survey 1/10,000 plans with the permission of the Controller of Her Majesty's Stationery Office, Crown Copyright Reserved. Unauthorised reproduction infringes the Crown Copyright and may lead to prosecution or civil proceedings. Licence No. AR.100006975



Revised.	Date.	Details.
A	24.4.19	

**LOWER HALL FARM, SAMLESBURY
 PRESTON, LANCASHIRE
 PROPOSED SAND AND GRAVEL EXTRACTION
 FOR HARLEYFORD AGGREGATES LIMITED
 LANDSCAPE & VISUAL IMPACT ASSESSMENT**

**RICHARD PAYNE CMLI
 Chartered Landscape Architect
 20 Were Close, Warminster, Wiltshire, BA12 8TB
 VISIBILITY STUDY PLAN
 at A3**

Drawing No.1040/PL29	Rev. A	Date 14th November 2015
----------------------	--------	-------------------------