











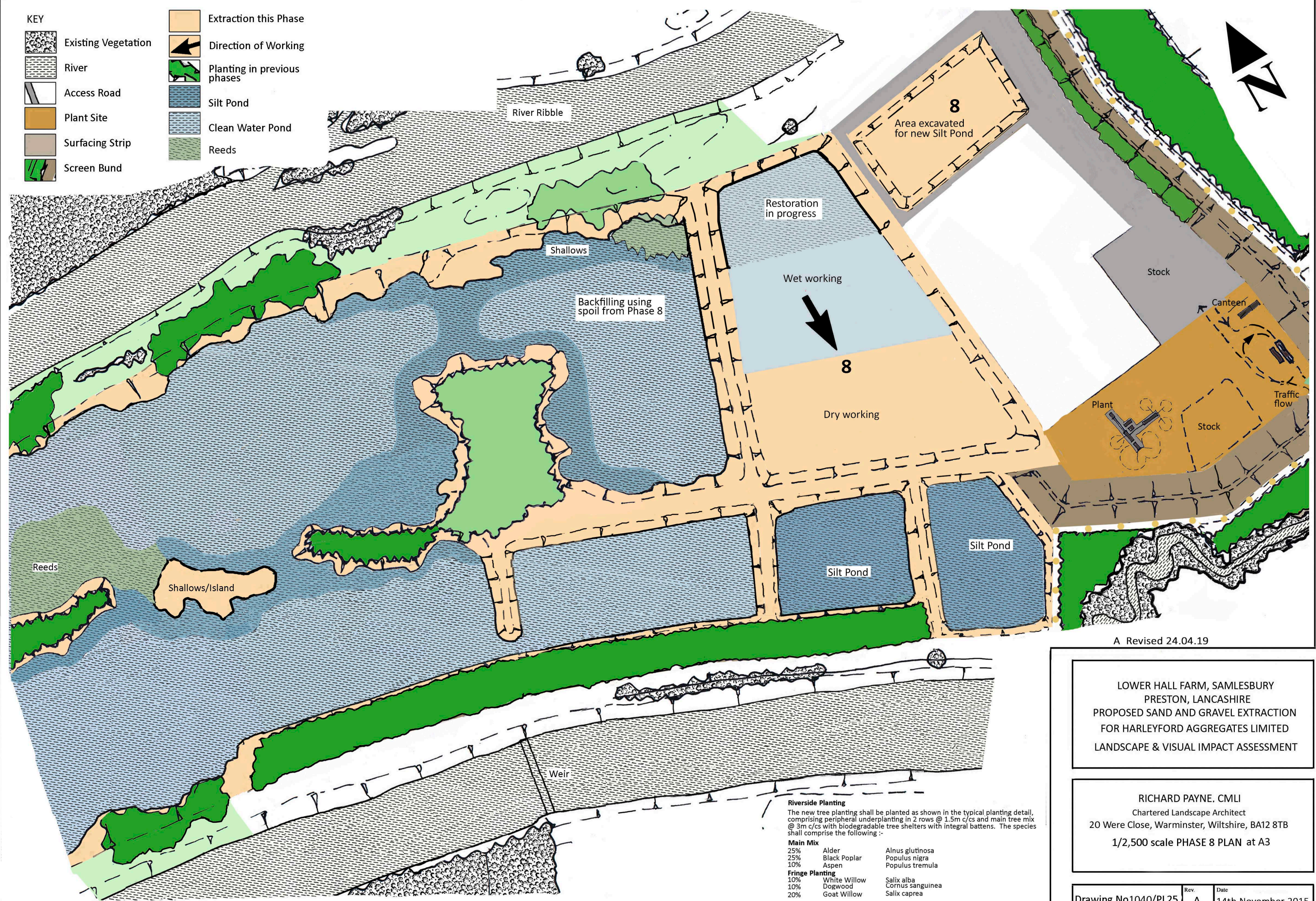


- KEY**
-  Existing Vegetation
 -  River
 -  Access Road
 -  Plant Site
 -  Surfacing Strip
 -  Screen Bund
 -  Extraction this Phase
 -  Direction of Working
 -  Planting in previous phases
 -  Silt Pond
 -  Clean Water Pond
 -  Reeds



A Revised 24.04.19

LOWER HALL FARM, SAMLESBURY
 PRESTON, LANCASHIRE
 PROPOSED SAND AND GRAVEL EXTRACTION
 FOR HARLEYFORD AGGREGATES LIMITED
 LANDSCAPE & VISUAL IMPACT ASSESSMENT

RICHARD PAYNE. CMLI
 Chartered Landscape Architect
 20 Were Close, Warminster, Wiltshire, BA12 8TB
 1/2,500 scale PHASE 8 PLAN at A3

- Riverside Planting**
 The new tree planting shall be planted as shown in the typical planting detail, comprising peripheral underplanting in 2 rows @ 1.5m c/cs and main tree mix @ 3m c/cs with biodegradable tree shelters with integral battens. The species shall comprise the following :-
- | | | |
|------------------------|--------------|------------------|
| Main Mix | | |
| 25% | Alder | Alnus glutinosa |
| 25% | Black Poplar | Populus nigra |
| 10% | Aspen | Populus tremula |
| Fringe Planting | | |
| 10% | White Willow | Salix alba |
| 10% | Dogwood | Cornus sanguinea |
| 20% | Goat Willow | Salix caprea |

Drawing No1040/PL25	Rev. A	Date 14th November 2015
---------------------	--------	-------------------------