





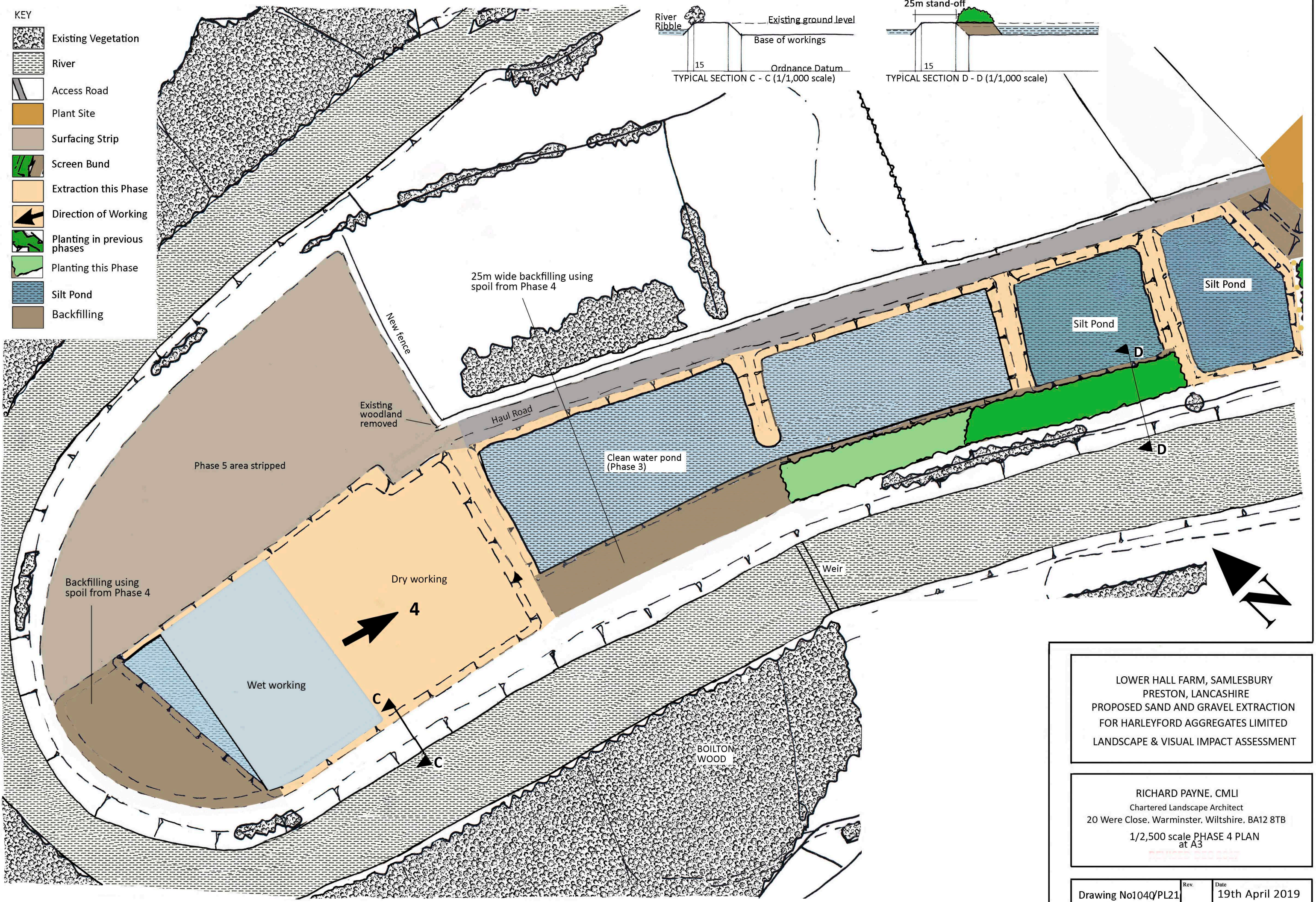
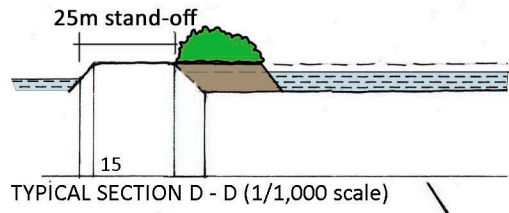
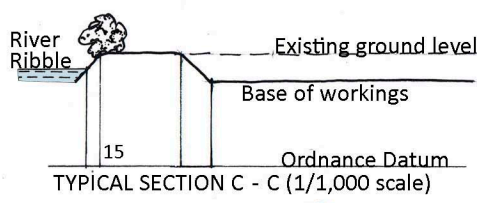


- KEY**
-  Existing Vegetation
 -  River
 -  Access Road
 -  Plant Site
 -  Surfacing Strip
 -  Screen Bund
 -  Extraction this Phase
 -  Direction of Working
 -  Planting in previous phases
 -  Planting this Phase
 -  Silt Pond
 -  Backfilling



LOWER HALL FARM, SAMLESBURY
 PRESTON, LANCASHIRE
 PROPOSED SAND AND GRAVEL EXTRACTION
 FOR HARLEYFORD AGGREGATES LIMITED
 LANDSCAPE & VISUAL IMPACT ASSESSMENT

RICHARD PAYNE, CMLI
 Chartered Landscape Architect
 20 Were Close, Warminster, Wiltshire. BA12 8TB
 1/2,500 scale PHASE 4 PLAN
 at A3

Drawing No1040/PL21	Rev.	Date
		19th April 2019