
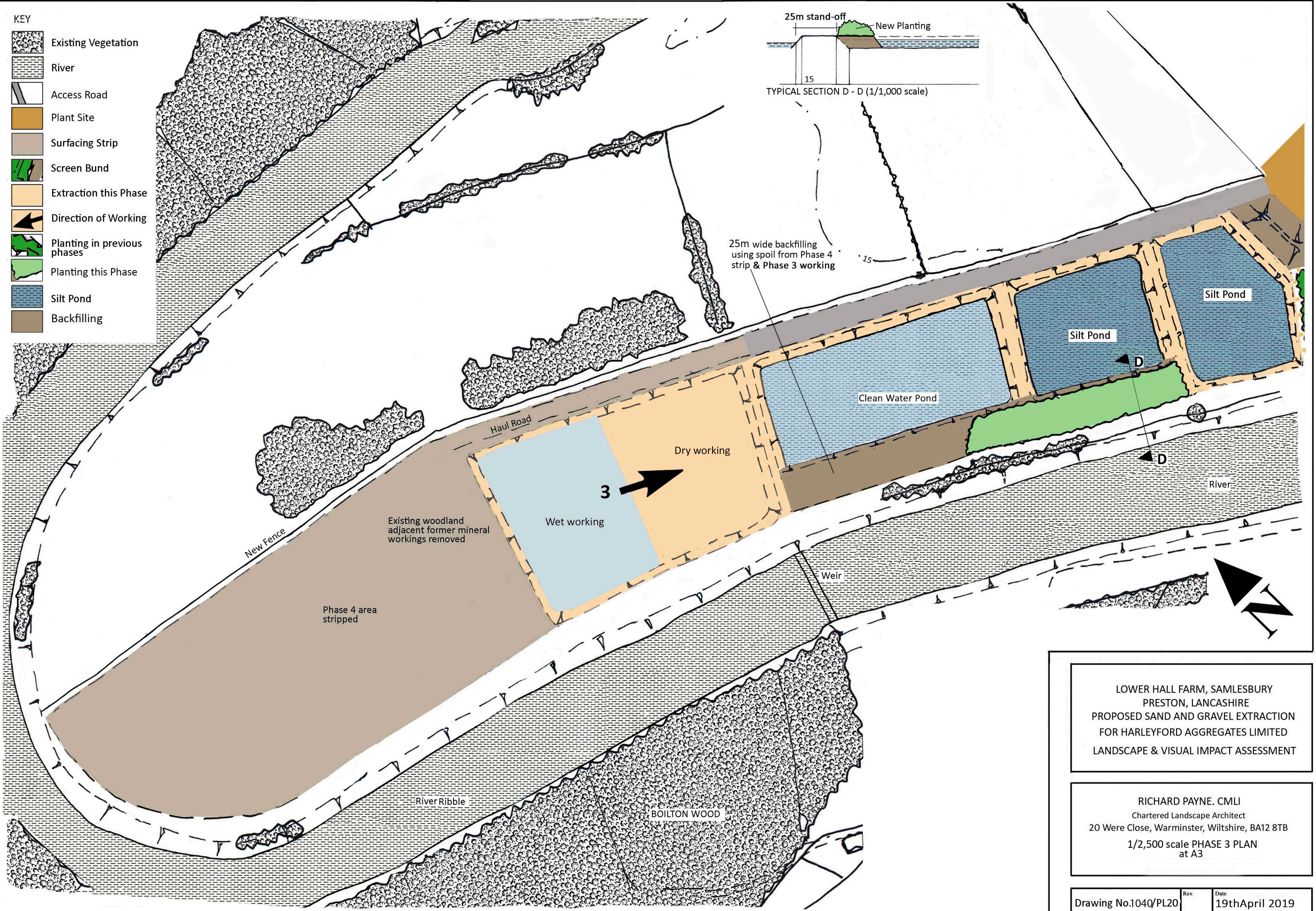
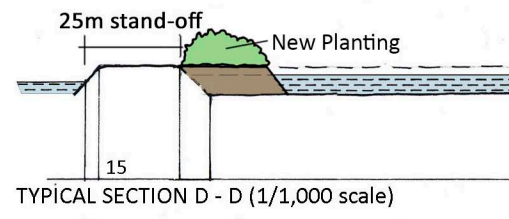


- KEY**
-  Existing Vegetation
 -  River
 -  Access Road
 -  Plant Site
 -  Surfacing Strip
 -  Screen Bund
 -  Extraction this Phase
 -  Direction of Working
 -  Planting in previous phases
 -  Planting this Phase
 -  Silt Pond
 -  Backfilling



LOWER HALL FARM, SAMLESBURY
PRESTON, LANCASHIRE
PROPOSED SAND AND GRAVEL EXTRACTION
FOR HARLEYFORD AGGREGATES LIMITED
LANDSCAPE & VISUAL IMPACT ASSESSMENT

RICHARD PAYNE. CMLI
Chartered Landscape Architect
20 Were Close, Warminster, Wiltshire, BA12 8TB
1/2,500 scale PHASE 3 PLAN
at A3

Drawing No.1040/PL20	Rev.	Date
		19th April 2019