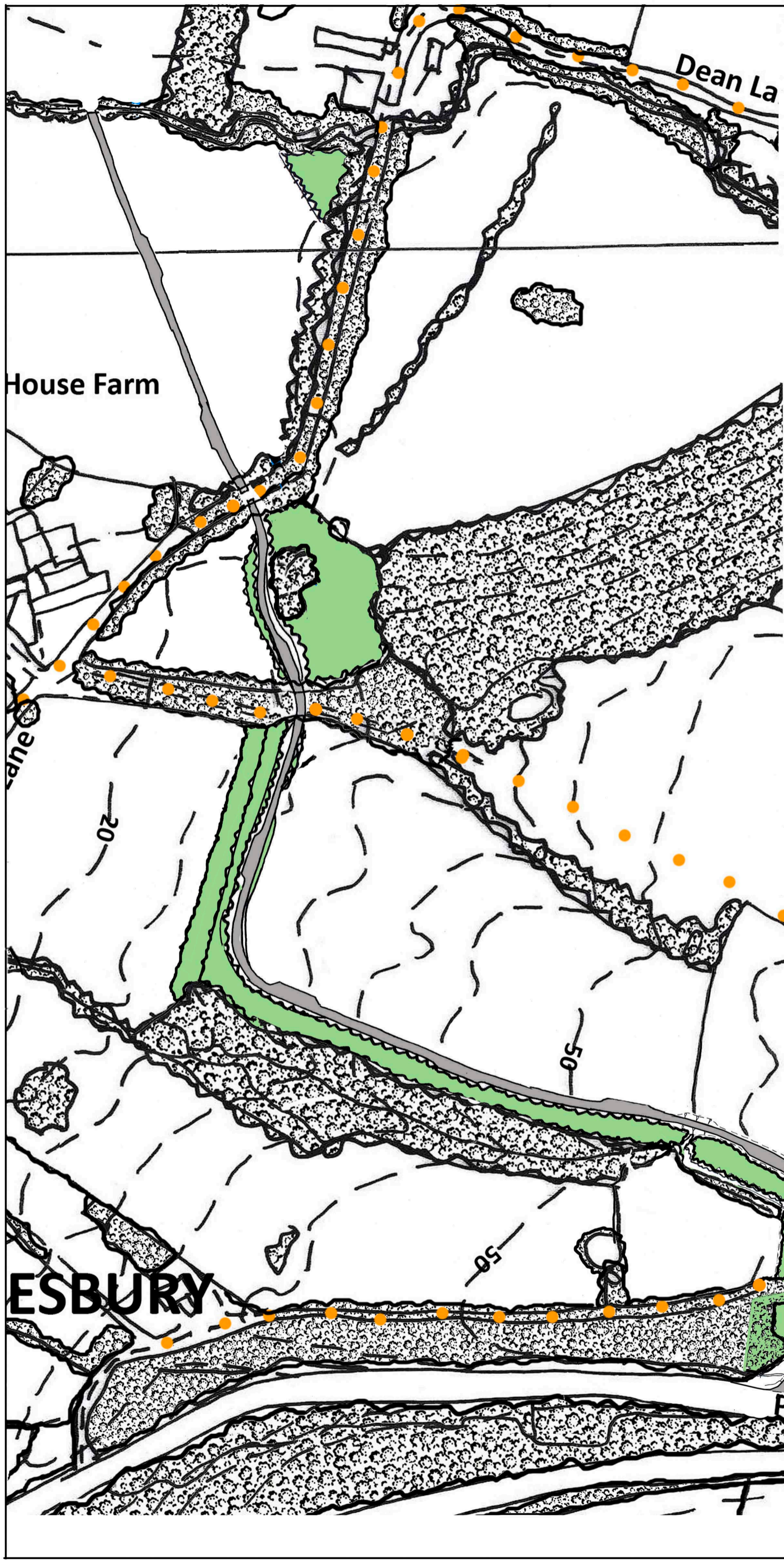







LOWER HALL FARM, SAMLESBURY
PRESTON, LANCASHIRE
PROPOSED SAND AND GRAVEL EXTRACTION
FOR HARLEYFORD AGGREGATES LIMITED
LANDSCAPE & VISUAL IMPACT ASSESSMENT

RICHARD PAYNE, CMLI
Chartered Landscape Architect
20 Were Close, Warminster, Wiltshire, BA12 8TB
1/2,500 scale PLAN SHOWING ROUTE OF
PROPOSED ACCESS ROAD
at A3

Drawing No.1040/PL15	Rev.	Date
		19th April 2019



- KEY
-  Existing Vegetation
 -  Existing Contours
 -  Public Rights of Way
 -  Proposed Route of Access Road
 -  Proposed Tree Planting