

Robert Hope
Lancashire County Council.
PO Box 100 (PR1 0LD)
County Hall
Preston
PR1 0LD

Plant Protection
Cadent
Block 1; Floor 1
Brick Kiln Street
Hinckley
LE10 0NA
E-mail: plantprotection@cadentgas.com
Telephone: +44 (0)800 688588

National Gas Emergency Number:
0800 111 999*

National Grid Electricity Emergency Number:
0800 40 40 90*

* Available 24 hours, 7 days/week.
Calls may be recorded and monitored.

www.cadentgas.com

Date: 20/01/2021

Our Ref: NW_GW1B_3NWP_027650

Your Ref: LCC/2021/0002 pt2 (JP)

RE: Formal Planning Application, PR1 8HA BROADGATE, RIVERSIDE AND RIVERSIDE ROAD PRESTON

Thank you for your enquiry which was received on 19/01/2021.
Please note this response and any attached map(s) are valid for 28 days.

An assessment has been carried out with respect to Cadent Gas Limited, National Grid Electricity Transmission plc's and National Grid Gas Transmission plc's apparatus. Please note it does not cover the items listed in the section "Your Responsibilities and Obligations", including gas service pipes and related apparatus.

For details of Network areas please see the Cadent website (<http://cadentgas.com/Digging-safely/Dial-before-you-dig>) or the enclosed documentation.

Are My Works Affected?

Searches based on your enquiry have identified that there is apparatus in the vicinity of your enquiry which may be affected by the activities specified.

Can you please inform Plant Protection, as soon as possible, the decision your authority is likely to make regarding this application.

If the application is refused for any other reason than the presence of apparatus, we will not take any further action.

Please let us know whether Plant Protection can provide you with technical or other information that may be of assistance to you in the determination of the application.

Due to the presence of Cadent and/or National Grid apparatus in proximity to the specified area, the contractor should contact Plant Protection before any works are carried out to ensure the apparatus is not affected by any of the proposed works.

Your Responsibilities and Obligations

The "Assessment" Section below outlines the detailed requirements that must be followed when planning or undertaking your scheduled activities at this location.

It is your responsibility to ensure that the information you have submitted is accurate and that all relevant documents including links are provided to all persons (either direct labour or contractors) working for you near Cadent and/or National Grid's apparatus, e.g. as contained within the Construction (Design and Management) Regulations.

This assessment solely relates to Cadent Gas Limited, National Grid Electricity Transmission plc (NGET) and National Grid Gas Transmission plc (NGGT) and apparatus. This assessment does **NOT** include:

- | Cadent and/or National Grid's legal interest (easements or wayleaves) in the land which restricts activity in proximity to Cadent and/or National Grid's assets in private land. You must obtain details of any such restrictions from the landowner in the first instance and if in doubt contact Plant Protection.
- | Gas service pipes and related apparatus
- | Recently installed apparatus
- | Apparatus owned by other organisations, e.g. other gas distribution operators, local electricity companies, other utilities, etc.

It is **YOUR** responsibility to take into account whether the items listed above may be present and if they could be affected by your proposed activities. Further "Essential Guidance" in respect of these items can be found on either the [National Grid](#) or [Cadent](#) website.

This communication does not constitute any formal agreement or consent for any proposed development work; either generally or with regard to Cadent and/or National Grid's easements or wayleaves nor any planning or building regulations applications.

Cadent Gas Limited, NGGT and NGET or their agents, servants or contractors do not accept any liability for any losses arising under or in connection with this information. This limit on liability applies to all and any claims in contract, tort (including negligence), misrepresentation (excluding fraudulent misrepresentation), breach of statutory duty or otherwise. This limit on liability does not exclude or restrict liability where prohibited by the law nor does it supersede the express terms of any related agreements.

If you require further assistance please contact the Plant Protection team via e-mail ([click here](#)) or via the contact details at the top of this response.

Yours faithfully

Plant Protection Team

ASSESSMENT

Affected Apparatus

The apparatus that has been identified as being in the vicinity of your proposed works is:

- I High or Intermediate pressure (above 2 bar) Gas Pipelines and associated equipment
- I Low or Medium pressure (below 2 bar) gas pipes and associated equipment. (As a result it is highly likely that there are gas services and associated apparatus in the vicinity)

As your proposal is in proximity to apparatus, we have referred your enquiry / consultation to the following department(s) for further assessment:

- I Cadent Pipelines Team

We request that you take no further action with regards to your proposal until you hear from the above. We will contact you within 28 working days from the date of this response. Please contact us if you have not had a response within this timeframe.

Requirements

BEFORE carrying out any work you must:

- I **Ensure that no works are undertaken in the vicinity of our gas pipelines and that no heavy plant, machinery or vehicles cross the route of the pipeline until detailed consultation has taken place.**
- I Carefully read these requirements including the attached guidance documents and maps showing the location of apparatus.
- I Contact the landowner and ensure any proposed works in private land do not infringe Cadent and/or National Grid's legal rights (i.e. easements or wayleaves). If the works are in the road or footpath the relevant local authority should be contacted.
- I Ensure that all persons, including direct labour and contractors, working for you on or near Cadent and/or National Grid's apparatus follow the requirements of the HSE Guidance Notes HSG47 - 'Avoiding Danger from Underground Services' and GS6 – 'Avoidance of danger from overhead electric power lines'. This guidance can be downloaded free of charge at <http://www.hse.gov.uk>
- I In line with the above guidance, verify and establish the actual position of mains, pipes, cables, services and other apparatus on site before any activities are undertaken.

GUIDANCE

High Pressure Gas Pipelines Guidance:

If working in the vicinity of a high pressure gas pipeline the following document must be followed: 'Specification for Safe Working in the Vicinity of Cadent and/or National Grid High Pressure Gas Pipelines and Associated Installations - Requirements for Third Parties' (SSW22). This can be obtained from: <http://www2.nationalgrid.com/WorkArea/DownloadAsset.aspx?id=33968>

Dial Before You Dig Pipelines Guidance:

<http://www2.nationalgrid.com/WorkArea/DownloadAsset.aspx?id=33969>

Excavating Safely - Avoiding injury when working near gas pipes:

http://www.nationalgrid.com/NR/rdonlyres/2D2EEA97-B213-459C-9A26-18361C6E0B0D/25249/Digsafe_leaflet3e2finalamends061207.pdf

Standard Guidance

Essential Guidance document:

<http://www2.nationalgrid.com/WorkArea/DownloadAsset.aspx?id=8589934982>

General Guidance document:

<http://www2.nationalgrid.com/WorkArea/DownloadAsset.aspx?id=35103>

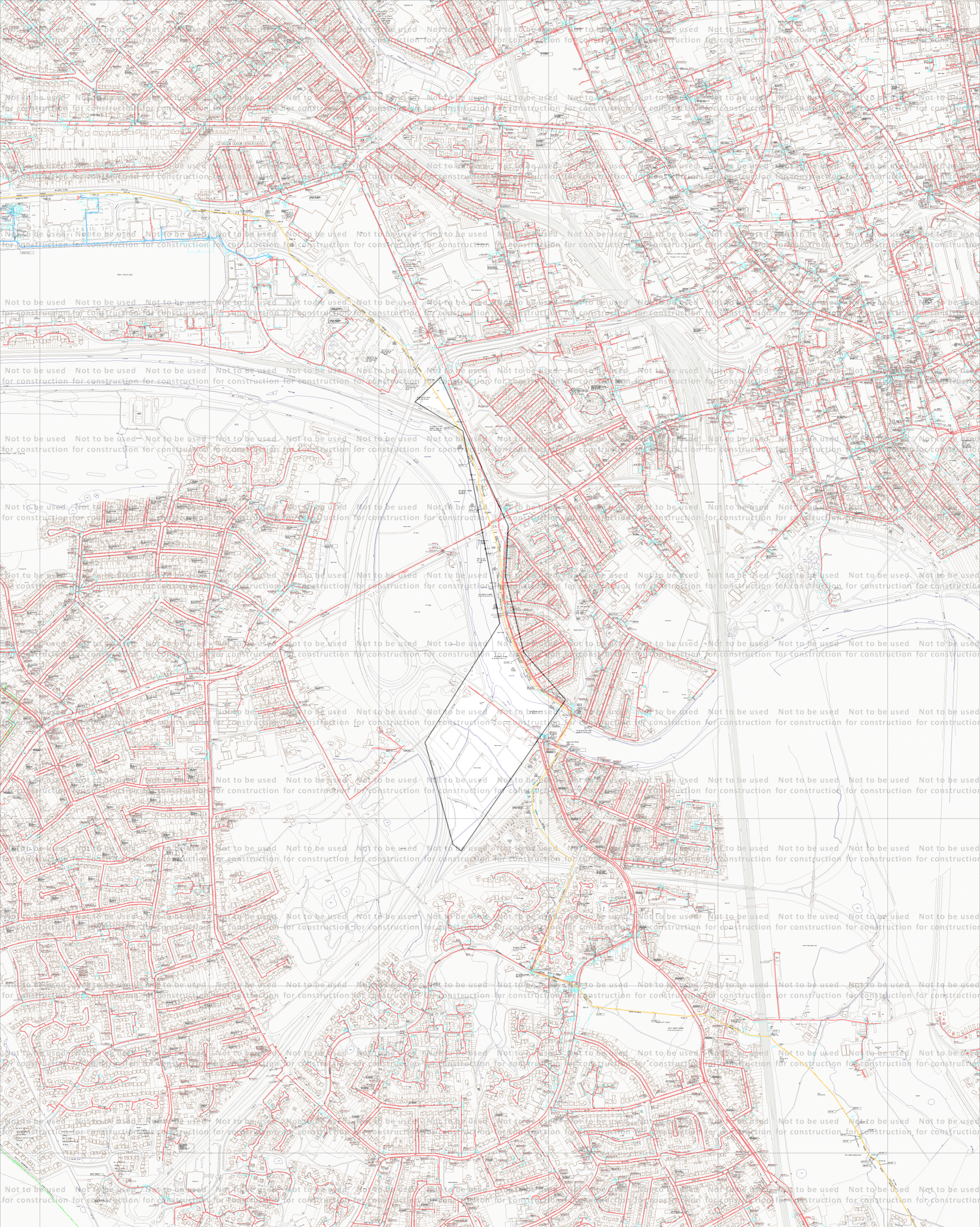
Excavating Safely in the vicinity of gas pipes guidance (Credit card):


<http://www.nationalgrid.com/NR/rdonlyres/A3D37677-6641-476C-9DDA-E89949052829/44257/ExcavatingSafelyCreditCard.pdf>

Excavating Safely in the vicinity of electricity cables guidance (Credit card):





<http://www.nationalgrid.com/NR/rdonlyres/35DDEC6D-D754-4BA5-AF3C-D607D05A25C2/44858/ExcavatingSafelyCreditCardelectricitycables.pdf>

Copies of all the Guidance Documents can also be downloaded from the [National Grid](#) and [Cadent](#) websites.



ID: NW_GW1B_3NWP_027650		View extent: 2890m, 3670m		Do not proceed without further consultation		Map 1 of 2 (GAS)	
USER: James.Parker		LP MAINS		<p>This plan shows those pipes owned by Cadent Gas Limited in its role as a Licensed Gas Transporter (GT). Gas pipes owned by other GTs, or otherwise privately owned, may be present in this area. Information with regard to such pipes should be obtained from the relevant owners. The information shown on this plan is given without warranty, the accuracy thereof cannot be guaranteed. Service pipes, valves, syphons, stub connections, etc., are not shown but their presence should be anticipated. No liability of any kind whatsoever is accepted by Cadent Gas Limited or their agents, servants or contractors for any error or omission. Safe digging practices, in accordance with HS(G)47, must be used to verify and establish the actual position of mains, pipes, services and other apparatus on site before any mechanical plant is used. It is your responsibility to ensure that this information is provided to all persons (either direct labour or contractors) working for you on or near gas apparatus. The information included on this plan should not be referred to beyond a period of 28 days from the date of issue.</p>		MAPS Plot Server Version 1.11.0	
DATE: 20/01/2021		MP MAINS				 Your Gas Network	
DATA DATE: 19/01/2021		IP MAINS					
REF: LCC/2021/0002 pt2 (JP)		LHP MAINS					
MAP REF: SD5228		NHP MAINS					
CENTRE: 352828, 428612		<div><div>0m</div><div>200m</div></div> <div>Approximate scale 1:10000 on A3 Colour Portrait</div>				Requested by: Lancashire County Council.	
Some examples of Plant Items:		<div><div>Valve</div><div>Depth of Cover</div><div>Syphon</div><div>Diameter Change</div><div>Material Change</div><div>Out of Standard Service</div></div>				This plan is reproduced from or based on the OS map by Cadent Gas Limited, with the sanction of the controller of HM Stationery Office. Crown Copyright Reserved. Ordnance Survey Licence number 100024886	



ID: NW_GW1B_3NWP_027650		View extent: 2890m, 3670m		Do not proceed without further consultation		Map 2 of 2 (ELECTRIC)	
USER: James.Parker		Underground cables 		<p>This plan shows those cables owned by National Grid Electricity Transmission plc in its role as a Licensed Electricity Transporter (ET). Electricity cables owned by other ETs, or otherwise privately owned, may be present in this area. Information with regard to such cables should be obtained from the relevant owners The information shown on this plan is given without warranty, the accuracy thereof cannot be guaranteed. Ancillary equipment such as cooling systems and communication cables are not shown but their presence should be anticipated. No liability of any kind whatsoever is accepted by National Grid Electricity Transmission plc or their agents, servants or contractors for any error or omission. Safe digging practices, in accordance with HS(G)47, must be used to verify and establish the actual position of cables and other apparatus on site before any mechanical plant is used. It is your responsibility to ensure that this information is provided to all persons (either direct labour or contractors) working for you on or near electricity apparatus. The information included on this plan should not be referred to beyond a period of 28 days from the date of issue.</p>		MAPS Plot Server Version 1.11.0	
DATE: 20/01/2021		Overhead lines 					
DATA DATE: 14/08/2020							
REF: LCC/2021/0002 pt2 (JP)							
MAP REF: SD5228							
CENTRE: 352828, 428612		 Approximate scale 1:10000 on A3 Colour Portrait				Requested by: Lancashire County Council.	
						This plan is reproduced from or based on the OS map by National Grid Electricity Transmission plc, with the sanction of the controller of HM Stationery Office. Crown Copyright Reserved. Ordnance Survey Licence number 100024241	

ENQUIRY SUMMARY

Received Date

19/01/2021

Your Reference

LCC/2021/0002 pt2 (JP)

Location

Centre Point: 352828, 428612

X Extent: 448

Y Extent: 1421

Postcode: PR1 8HA

Location Description: PR1 8HA BROADGATE, RIVERSIDE AND RIVERSIDE ROAD PRESTON

Map Options

Paper Size: A3

Orientation: PORTRAIT

Requested Scale: 10000

Actual Scale: 1:10000 (GAS), 1:10000 (ELECTRIC)

Real World Extents: 2890m x 3670m (GAS), 2890m x 3670m (ELECTRIC)

Recipients

pprsteam@cadentgas.com

Enquirer Details

Organisation Name: Lancashire County Council.

Contact Name: Robert Hope

Email Address: DevCon@lancashire.gov.uk

Telephone: 01772534159

Address: PO Box 100 (PR1 0LD), County Hall, Preston, PR1 0LD

Description of Works

PA WORKS ASSOCIATED WITH AREAS 1 AND 2 OF THE PRESTON AND SOUTH RIBBLE FLOOD RISK MANAGEMENT SCHEME CONSISTING OF NEW AND REPLACEMENT FLOOD DEFENCES ALONG THE NORTH AND SOUTH BANKS OF THE RIVER RIBBLE AND OTHER ANCILLARY FLOOD WORKS, INCLUDING: LAND REPROFILING, LANDSCAPING AND HABITAT CREATION, WORKS TO TIE-IN TO THE GRADE II LISTED PENWORTHAM OLD BRIDGE AND RAILWAY VIADUCT OVER RIVER RIBBLE, A TEMPORARY REMOTE CONSTRUCTION COMPOUND AND TEMPORARY SITE ACCESS. SP

Enquiry Type

Formal Planning Application

Development Types

Development Type: Development for use by General Public