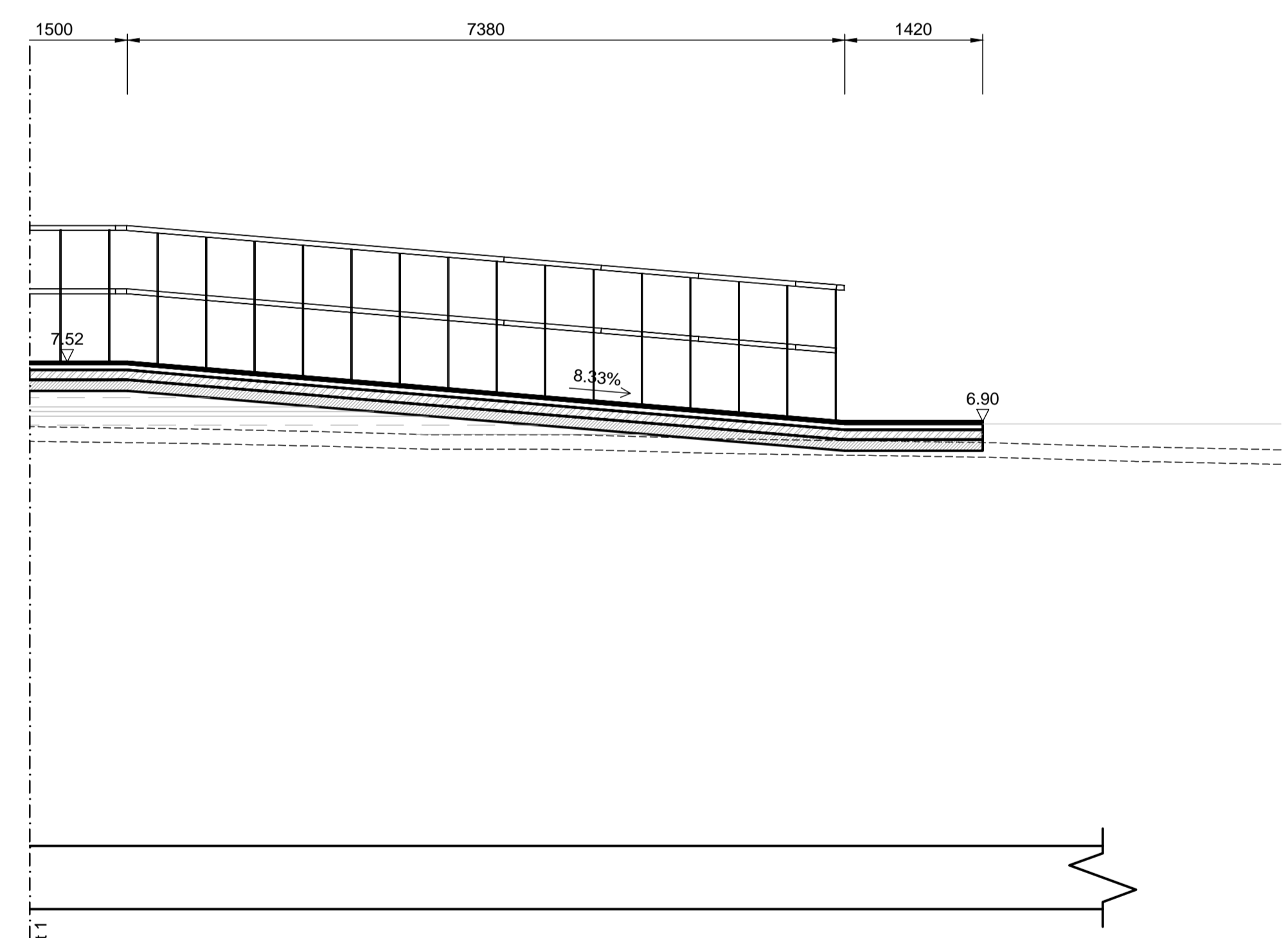
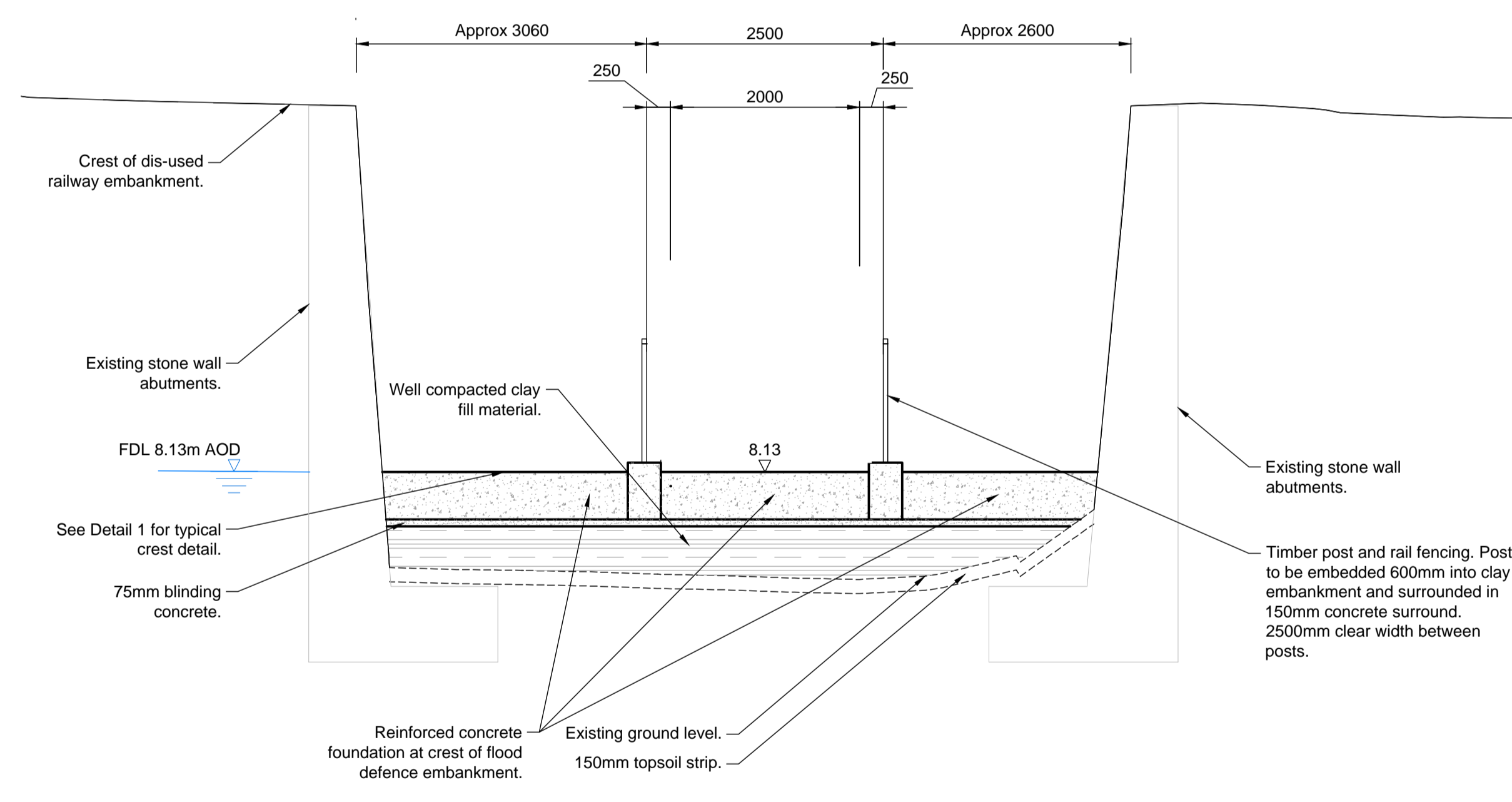


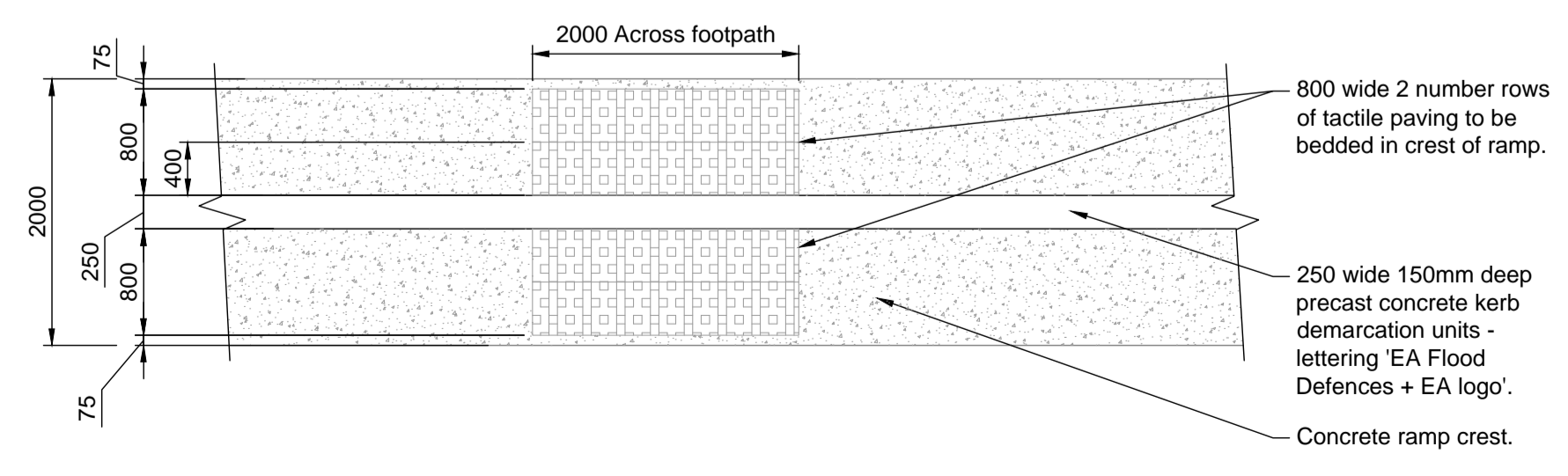
J-J Section J-J Part 1
REF.1 SCALE 1:50



J-J Section J-J Part 2
REF.1 SCALE 1:50



I-I Section I-I
REF.1 SCALE 1:50



1-1 Detail 1 - Ramp crest detail
REF.1 SCALE 1:50

GENERAL NOTES

- FOR ALL NOTES REFER TO DRG ENV000009C-JAC-ZZ-42A-DR-PL-0002.
- ALL STRUCTURES ARE NEW, UNLESS DENOTED AS EXISTING.

REFERENCES

- DRG ENV000009C-JAC-ZZ-42A-DR-PL-0002 AREA 2A GENERAL ARRANGEMENT PLAN SHEET 2 OF 2.
- DRG ENV000009C-JAC-ZZ-00-DR-PL-001/002 HIGHWAY TYPICAL DETAILS SHEET 1/2 OF 2.

LEGEND

- WELL COMPACTED CLAY FILL MATERIAL
- REINFORCED CONCRETE
- BLINDING CONCRETE
- TARMAC SURFACE
- TACTILE PAVING

P01	2020-11-16	For Planning	MS	CF	NP	MW
Rev	Rev. Date	Purpose of revision	Orig	Check'd	Rev'd	Appr'd



Project **Preston & South Ribble Flood Risk Management Scheme**

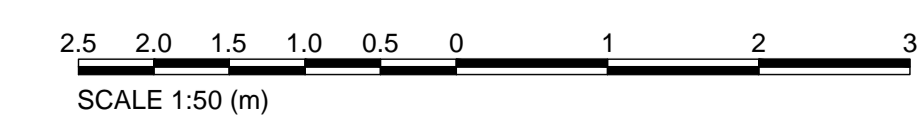
Drawing title **Area 2A Sections and Details**

Sheet 3 of 3

Drawing status **S4 - Suitable for stage approval** Suitability **S4**

Scale **1:50 @ A1** DO NOT SCALE
 Jacobs No. **B550B008**
 Client No. **ENV000009C** Rev **P01**

Drawing number **ENV000009C-JAC-DZ-42A-DR-PL-0003**



C:\pwworkdir\weineagency\jgm\instoga\lms07431\ENV000009C-JAC-DZ-42A-DR-PL-0003.dwg - 11/16/2020 1:27:23 PM - A1Frame - mstoga