








GENERAL NOTES

- ALL STRUCTURES ARE NEW, UNLESS DENOTED AS EXISTING.
- FOR ALL OTHER NOTES REFER TO DRG ENV000009C-JAC-ZZ-42A-DR-PL-0001 AREA 2A GENERAL ARRANGEMENT PLAN SHEET 1 OF 2.

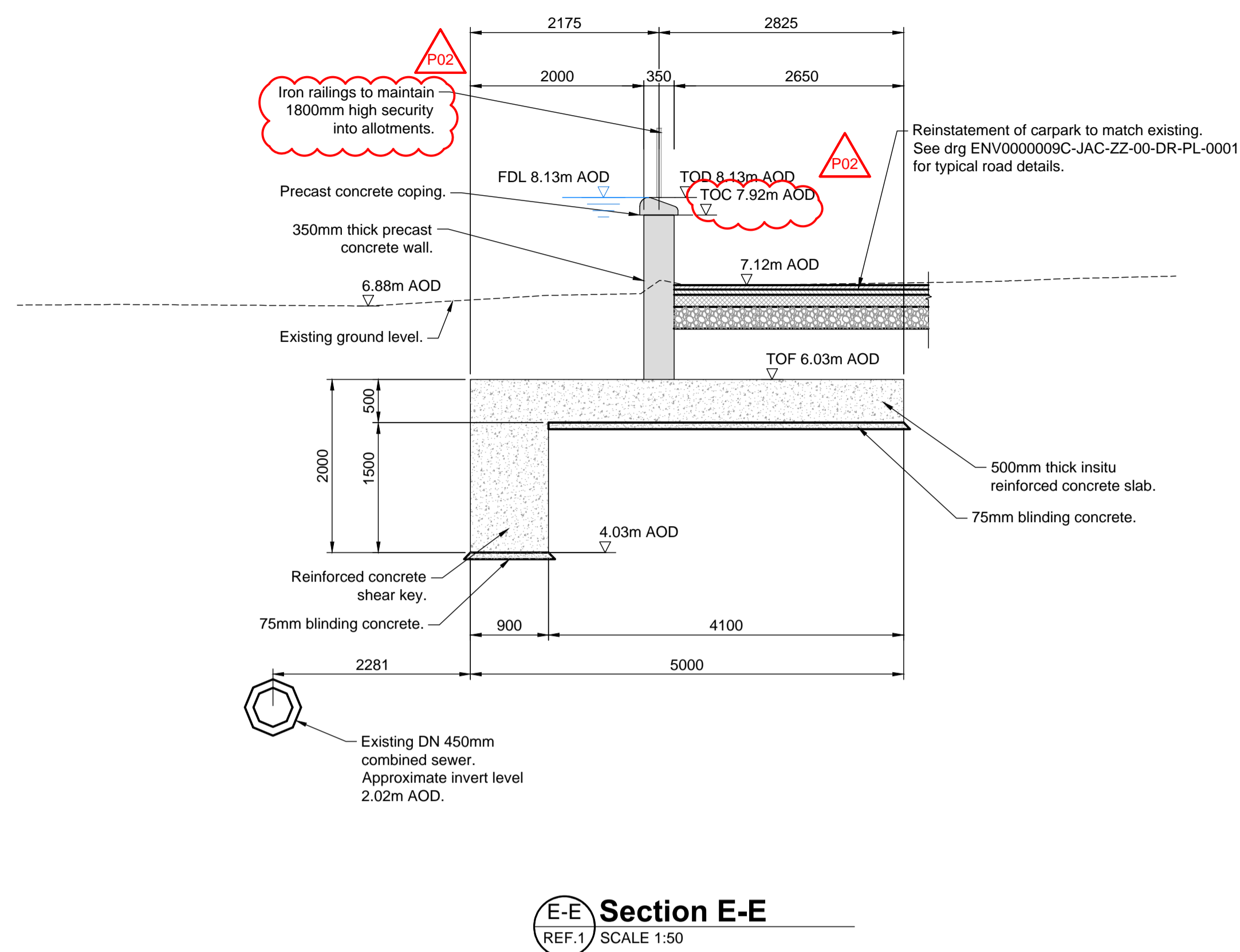
REFERENCES

- DRG ENV000009C-JAC-ZZ-42A-DR-PL-0001 AREA 2A GENERAL ARRANGEMENT PLAN SHEET 1 OF 2
- DRG ENV000009C-JAC-DZ-42A-DR-PL-0002 AREA 2A SECTIONS AND DETAILS SHEET 1 OF 3.
- DRG ENV000009C-JAC-ZZ-00-DR-PL-001/002 HIGHWAY TYPICAL DETAILS SHEET 1/2 OF 2.
- DRG ENV000009C-JAC-DW-42X-DR-PL-0001 AREA 2 WALL TYPICAL DETAILS.

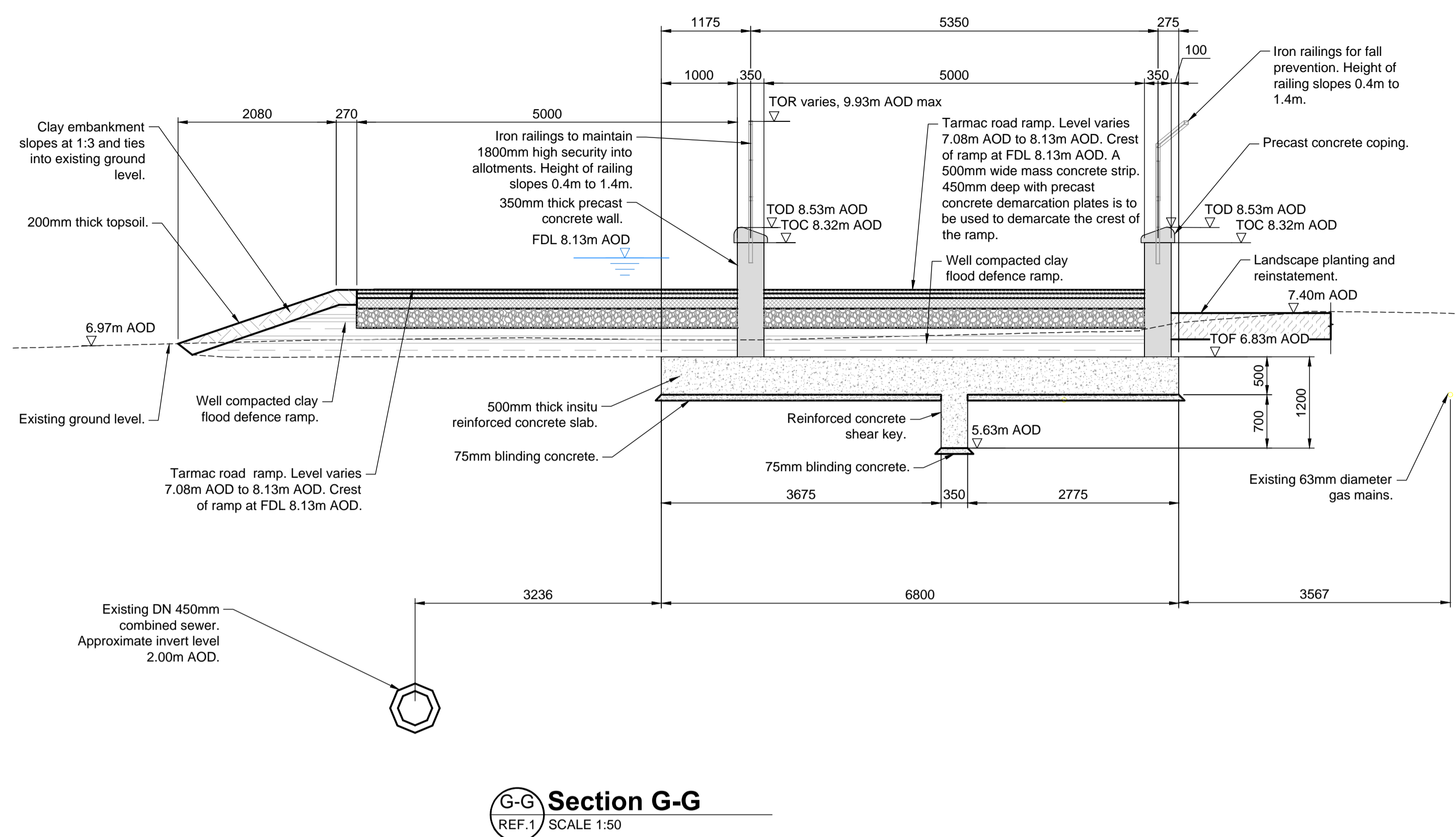
LEGEND

-  TOPSOIL
-  WELL COMPACTED CLAY FILL MATERIAL
-  REINFORCED CONCRETE
-  PRECAST CONCRETE
-  LANDSCAPE PLANTING/ALLOTMENT REINSTATEMENT
-  BLINDING CONCRETE
-  TARMAC SURFACE

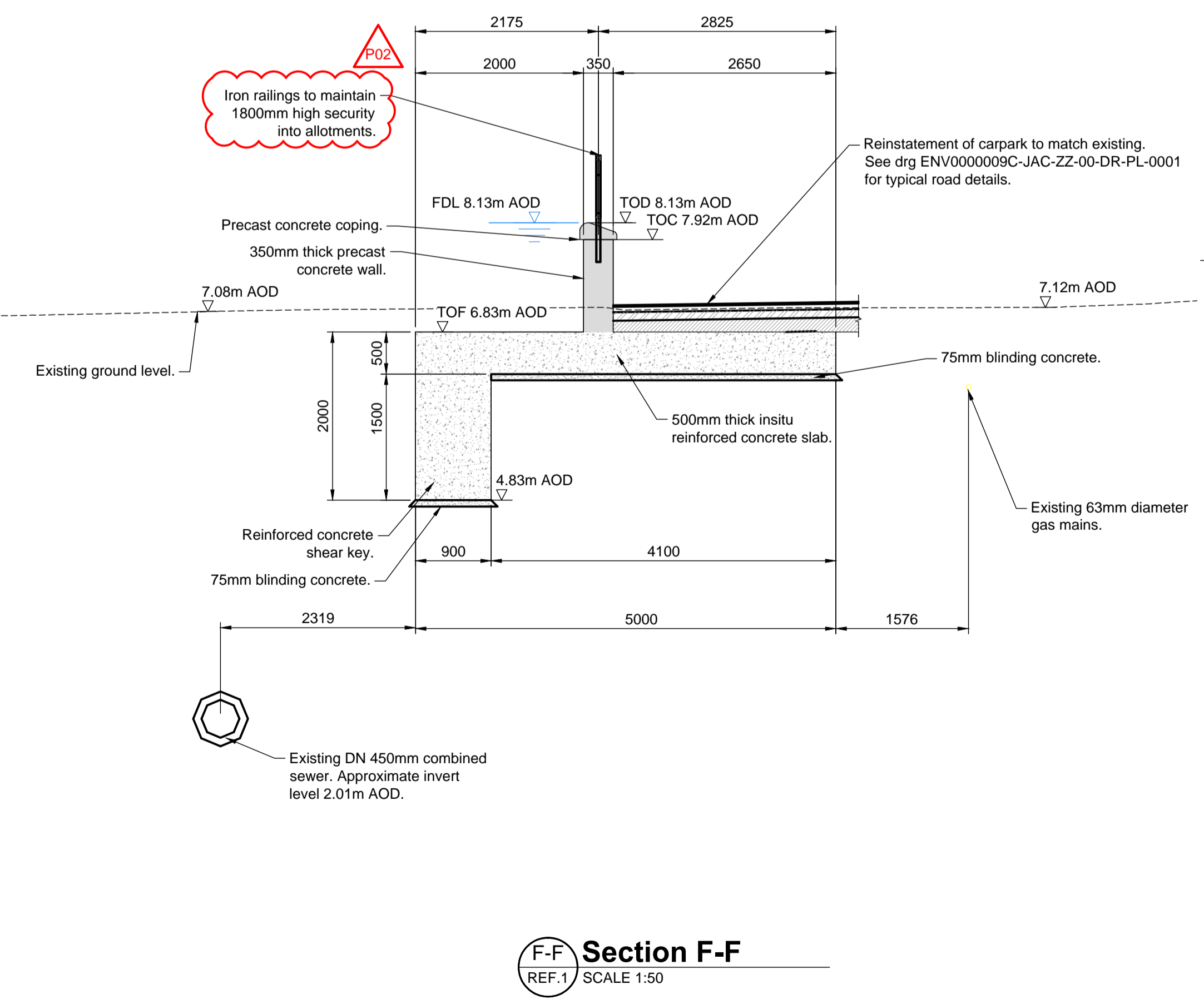
TOD= TOP OF DEFENCE
 TOC= TOP OF CONCRETE
 TOF= TOP OF FOUNDATION
 TOR= TOP OF RAILINGS
 FDL= FLOOD DEFENCE LEVEL



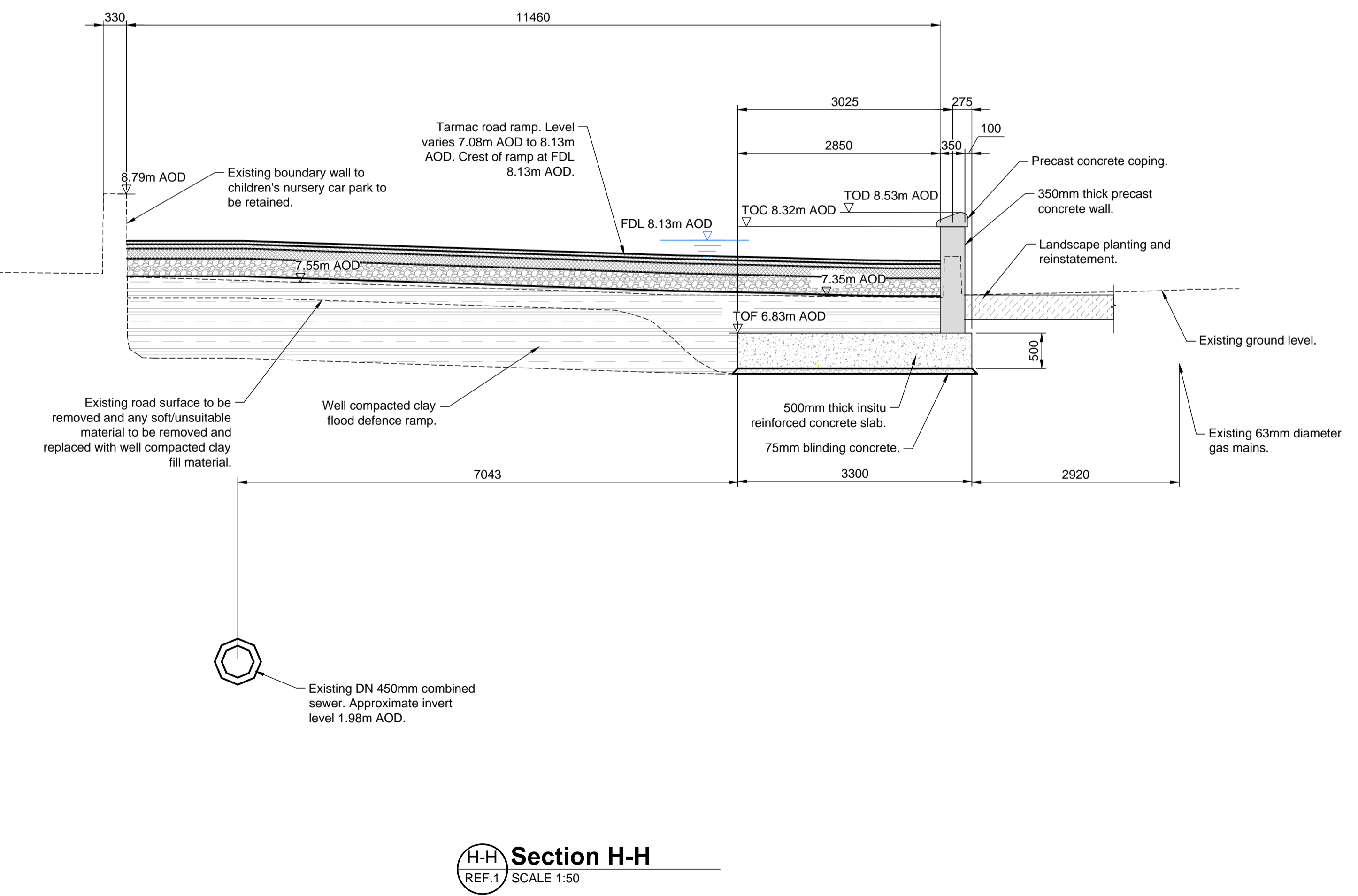
E-E Section E-E
 REF.1 SCALE 1:50



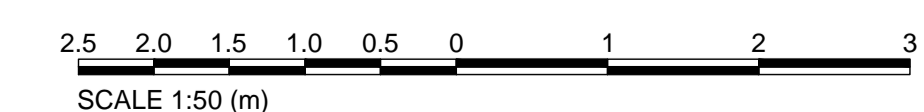
G-G Section G-G
 REF.1 SCALE 1:50



F-F Section F-F
 REF.1 SCALE 1:50



H-H Section H-H
 REF.1 SCALE 1:50



P02	2020-12-04	For Planning	MS	AR	NP	MW
P01	2020-11-16	For Planning	MS	CF	NP	MW
Rev	Rev. Date	Purpose of revision	Orig	Check'd	Rev'd	Apprv'd



Project: **Preston & South Ribble Flood Risk Management Scheme**

Drawing title: **Area 2A Sections and Details**

Sheet 2 of 3

Drawing status: **S4 - Suitable for stage approval** Suitability **S4**

Scale: **1:50 @ A1** DO NOT SCALE

Jacobs No. **BS50B008** Rev **P02**

Client No. **ENV000009C**

Drawing number: **ENV000009C-JAC-DZ-42A-DR-PL-0002**

C:\pwworkdir\weenvagency\egiml_mstoga\dmso7431\ENV000009C-JAC-DZ-42A-DR-PL-0002.dwg - 12/3/2020 3:39:17 PM - A1Frame - mstoga