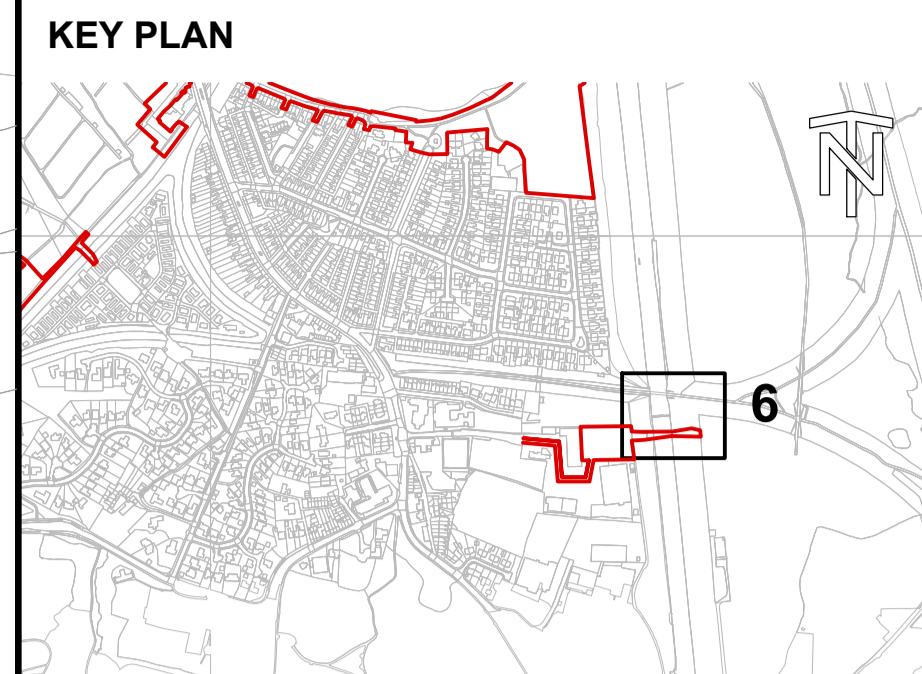
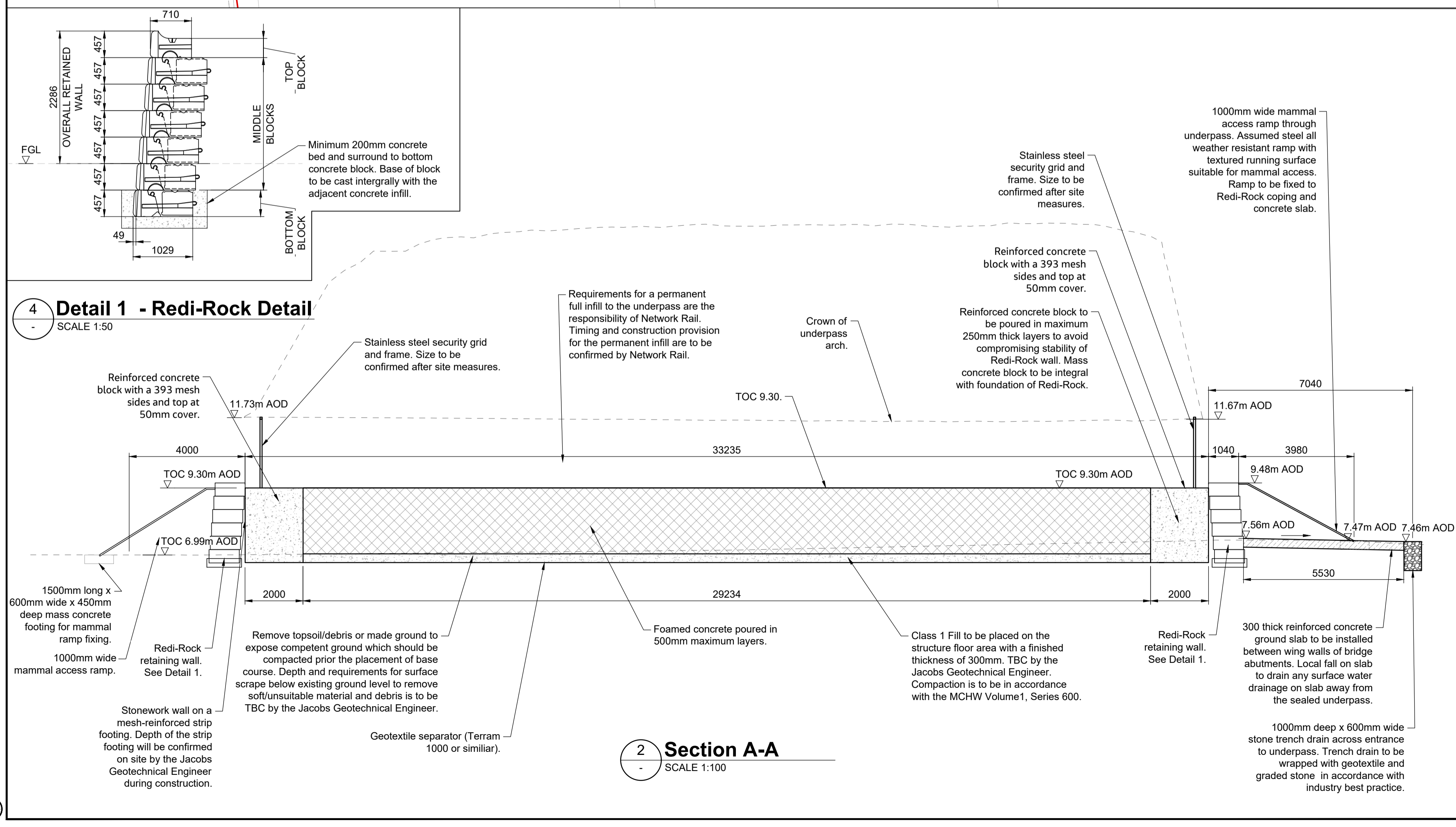


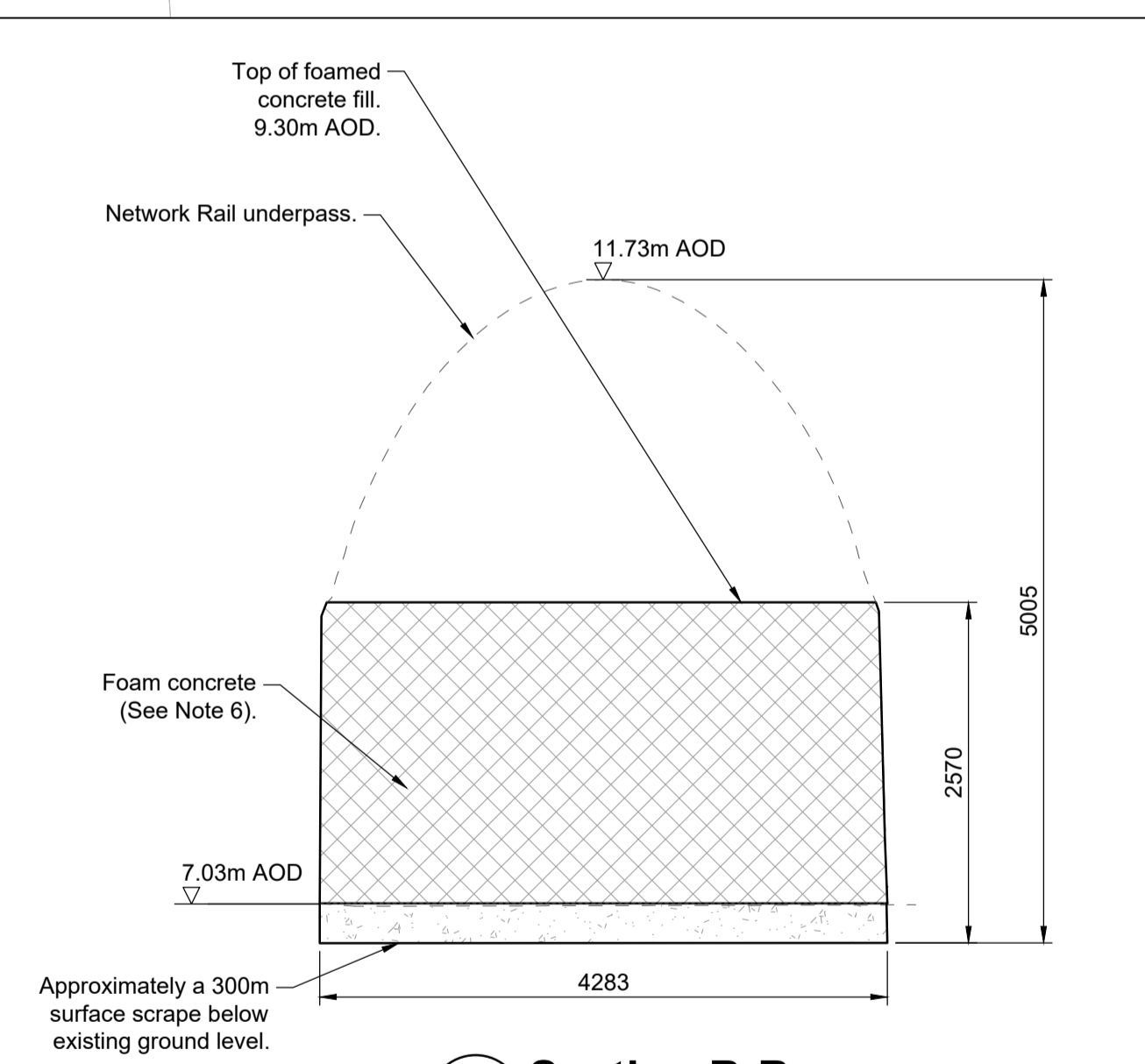
**1 Plan 6**  
SCALE 1:200



- GENERAL NOTES**
1. ALL DIMENSIONS ARE IN MILLIMETRES UNLESS NOTED OTHERWISE.
  2. ALL LEVELS ARE IN METRES ABOVE ORDNANCE DATUM.
  3. ALL CONSTRUCTION WORKS ON NETWORK RAIL LAND SHALL BE CARRIED OUT IN ACCORDANCE WITH AN APPROVED METHOD STATEMENT AGREED WITH NETWORK RAIL AND ALL OTHER SAFE WORKING PRACTICES REQUIRED BY NETWORK RAIL AND IN ACCORDANCE WITH INDUSTRY BEST PRACTICE.
  4. UPON COMPLETION OF CONSTRUCTION THE CONTRACTOR IS RESPONSIBLE FOR REMOVING ANY TEMPORARY ACCESS TRACKS AND OTHER WORKS THAT MAY HAVE BEEN REQUIRED TO ACCESS THE WORKS. SECURITY FENCING ETC SHALL BE REINSTATED TO THE SATISFACTION OF NETWORK RAIL. TOPSOIL AND OTHER SURFACING ASSUMED TO BE 200MM THICK.

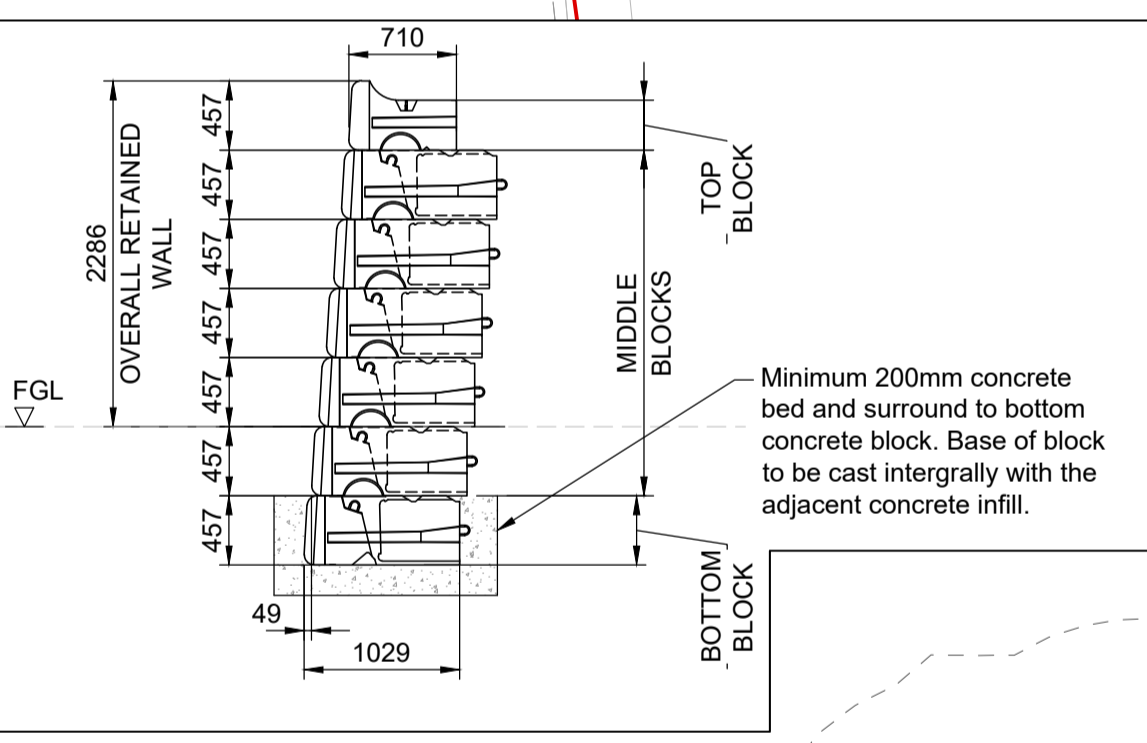


**2 Section A-A**  
SCALE 1:100



**3 Section B-B**  
SCALE 1:50

**4 Detail 1 - Redi-Rock Detail**  
SCALE 1:50



- LEGEND**
- CONCRETE INFILL
  - REINFORCED CONCRETE
  - FOAMED CONCRETE
  - UNDERPASS WING WALLS
  - UNDERPASS WALLS
  - LAND REQUIRED TO UNDERTAKE DEVELOPMENT

TOC= TOP OF CONCRETE

Rev	Rev. Date	Purpose of revision	Orig	Check'd	Rev'd	Apprv'd
P01	2020-11-16	For Planning	JS	CF	NP	MW



Project: Preston & South Ribble Flood Risk Management Scheme

Drawing title: Area 2C Modifications to Existing Network Rail Underpass GA Plan and Sections

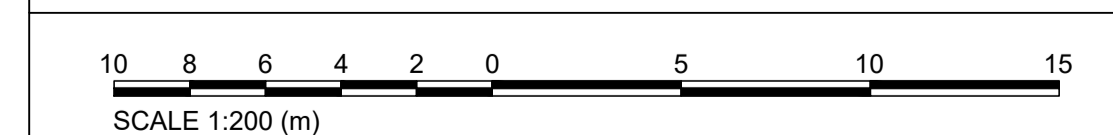
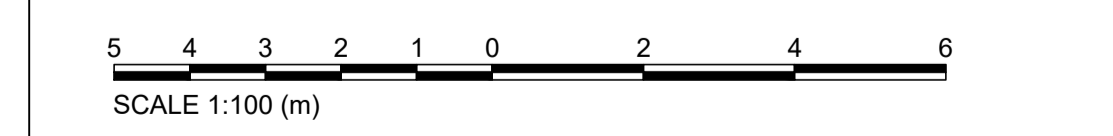
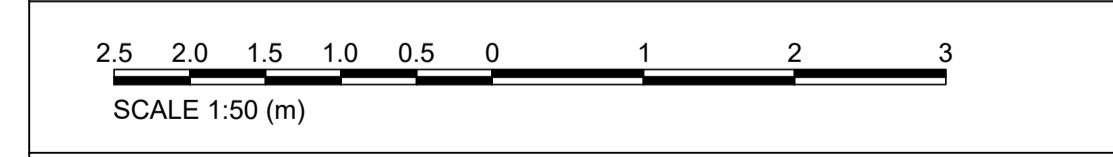
Drawing status: S4 - Suitable for stage approval Suitability: S4

Scale: AS SHOWN @ A1 DO NOT SCALE

Jacobs No.: B550B008 Rev: P01

Client No.: ENV000009C

- REFERENCES**
1. DRG ENV000009C-JAC-ZZ-ZZ-DR-PL-0001 AREA 1&2 COMBINED SITE LOCATION PLAN.
  2. DRG ENV000009C-JAC-ZZ-ZZ-DR-PL-0001 AREA 2 SITE LOCATION PLAN.



This map is reproduced from Ordnance Survey material with the permission of Ordnance Survey on behalf of Her Majesty's Stationery Office. © Crown copyright. Unauthorised reproduction infringes Crown copyright and may lead to prosecution or civil proceedings. Environment Agency (2020)100026380

C:\pw\_workdir\weeagency\egint\miodunm\dms074311\ENV000009C-JAC-ZZ-ZZ-DR-PL-0001.dwg - 11/16/2020 11:53:38 AM - A1Frame - MIODUNM