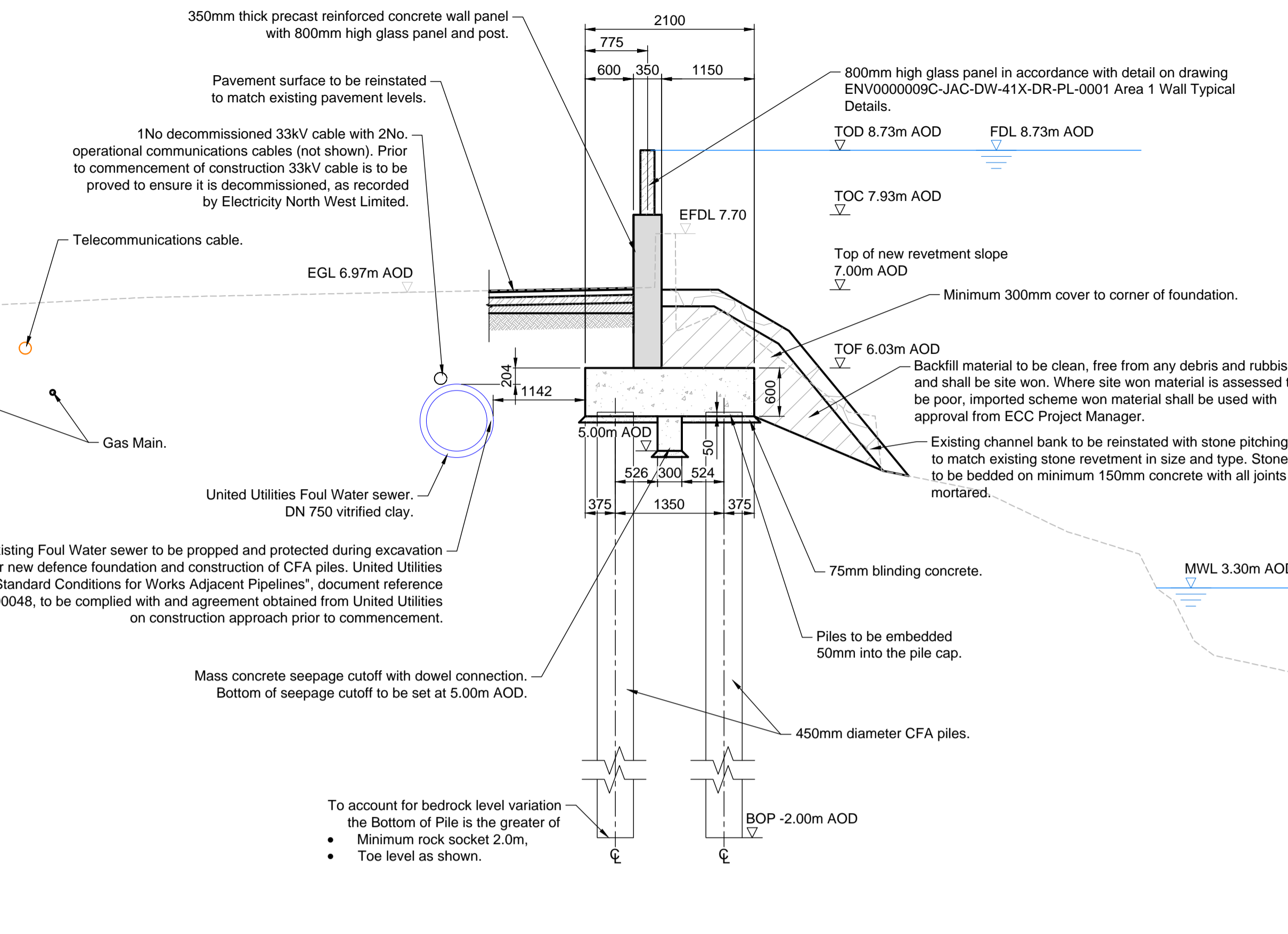
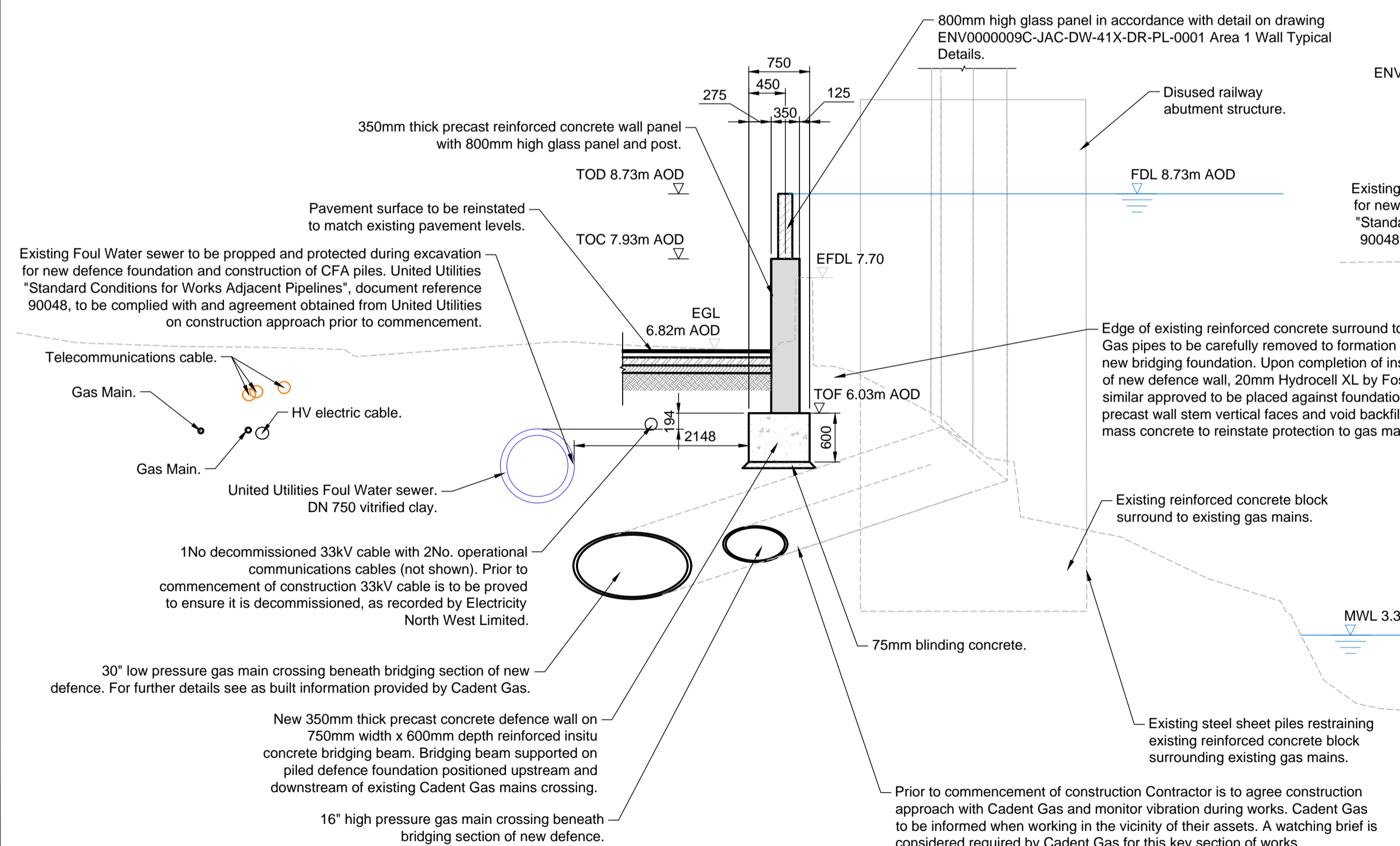


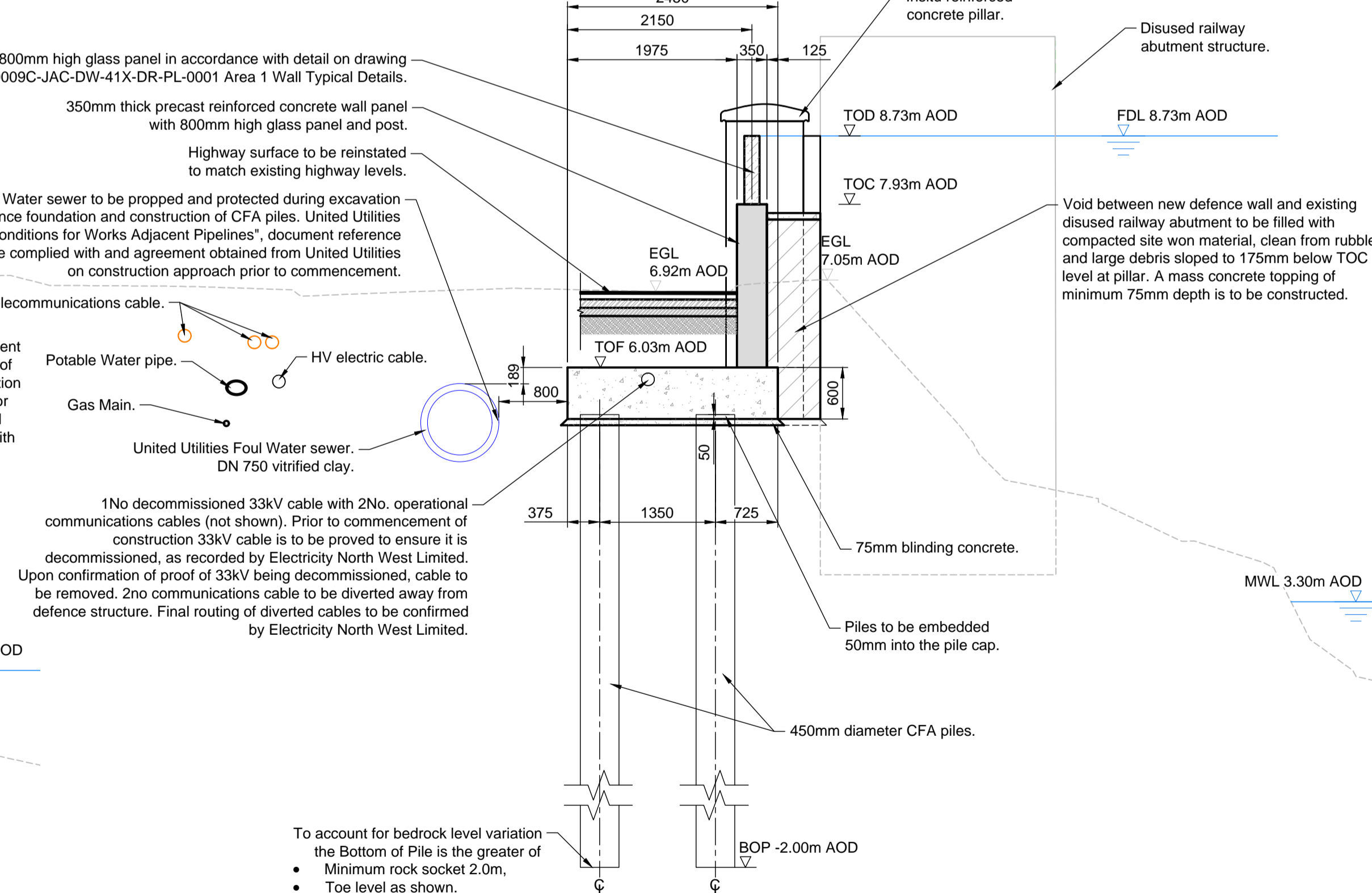
A-A Section A-A
REF.2 SCALE 1:50



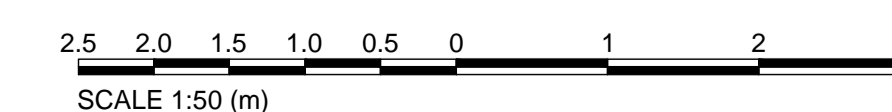
B-B Section B-B
REF.2 SCALE 1:50



C-C Section C-C
REF.2 SCALE 1:50



D-D Section D-D
REF.2 SCALE 1:50



GENERAL NOTES

- FOR ALL NOTES REFER TO DRAWING ENV000009C-JAC-ZZ-41B-DR-PL-0001 AREA 1B GENERAL ARRANGEMENT PLAN SHEET 1 OF 3.
- NEW DEFENCES ARE IN VERY CLOSE PROXIMITY TO EXISTING SERVICES. CONTRACTOR TO INFORM ASSET OWNERS PRIOR TO COMMENCEMENT OF CONSTRUCTION. A WATCHING BRIEF MAY BE REQUIRED FOR SERVICES SUCH AS UNITED UTILITIES SEWERS, CADENT GAS MAINS AND ELECTRICITY NORTH WEST LIMITED CABLES.
- PROVING OF THE ELECTRICITY NORTH WEST LIMITED 33KV CABLE IS REQUIRED PRIOR TO COMMENCEMENT OF CONSTRUCTION.
- CONDITION, LINE AND LEVEL OF ALL SERVICES IN CLOSE PROXIMITY IS TO BE DETERMINED PRIOR TO COMMENCEMENT OF CONSTRUCTION. ASSET OWNERS TO BE CONSULTED TO DETERMINE ANY SPECIFIC REQUIREMENTS SUCH AS DIVERSIONS.
- FOR UNITED UTILITIES STANDARD APPROACH TO WORKING CLOSE TO PIPELINES SEE THEIR DOCUMENT "STANDARD CONDITIONS FOR WORKING ADJACENT TO PIPELINES" DOCUMENT REFERENCE 90048.
- FOR CADENT GAS ASSETS IN CLOSE PROXIMITY TO CONSTRUCTION SEE AS BUILT DETAILS NAME "DIVERSION OF 16" HP AND 30" LP PIPELINES AT BROADGATE PRESTON" DRAWING NUMBER 29/27.

REFERENCES

- ENV000009C-JAC-ZZ-41X-DR-PL-0001 AREA 1 SITE LOCATION PLAN.
- ENV000009C-JAC-ZZ-41B-DR-PL-0001/002/003 AREA 1B GENERAL ARRANGEMENT PLAN SHEET 1/2/3 OF 3.
- ENV000009C-JAC-DZ-41B-DR-PL-0002/003/004/005/006/007 AREA 1B SECTIONS AND DETAILS SHEET 2/3/4/5/6/7 OF 7.
- ENV000009C-JAC-DZ-41B-DR-PL-0008/009/010/011/012/0013 AREA 1B LONGITUDINAL SECTION SHEET 1/2/3/4/5/6 OF 6.
- ENV000009C-JAC-DF-41B-DR-PL-0001 AREA 1B FLOODGATE 1 PLAN AND SECTIONS.
- ENV000009C-JAC-DF-41B-DR-PL-0002 AREA 1B FLOODGATE 2 PLAN AND SECTIONS.
- ENV000009C-JAC-DW-41X-DR-PL-0001 AREA 1 WALL TYPICAL DETAILS.
- ENV000009C-JAC-ZZ-00-DR-PL-0001/0002 HIGHWAY STANDARD DETAILS SHEET 1/2 OF 2.
- ENV000009C-JAC-DW-41X-DR-PL-0002/0003 AREA 1 TIE-IN DETAILS SHEET 1/2 OF 3.

LEGEND

- GLASS PANELS
- REINFORCED CONCRETE
- PRECAST CONCRETE
- BLINDING CONCRETE
- TARMAC SURFACE

TOD=TOP OF DEFENCE
TOC=TOP OF CONCRETE
TOF=TOP OF FOUNDATION
BOP=BOTTOM OF PILE
FDL= FLOOD DEFENCE LEVEL
EFDL=EXISTING FLOOD DEFENCE LEVEL
MWL=MEAN WATER LEVEL
EGL=EXISTING GROUND LEVEL

Rev	Rev. Date	Purpose of revision	Orig	Check'd	Rev'd	Apprv'd
P01	2020-11-16	For Planning	TP	APR	NP	MW



Project: Preston & South Ribble Flood Risk Management Scheme

Drawing title: Area 1B Sections and Details

Sheet 1 of 7

Drawing status: S4 - Suitable for stage approval Suitability: S4

Scale: 1:50 @ A1 DO NOT SCALE
Jacobs No. B550B008
Client No. ENV000009C Rev: P01

Drawing number: ENV000009C-JAC-DZ-41B-DR-PL-0001

© Copyright 2020 Jacobs U.K. Limited. The concepts and information contained in this document are the property of Jacobs. Use or copying of this document in whole or in part without the written permission of Jacobs constitutes an infringement of copyright. Limitation. This drawing has been prepared on behalf of, and for the exclusive use of, Jacobs Client, and is subject to, and issued in accordance with, the provisions of the contract between Jacobs and the Client. Jacobs accepts no liability or responsibility whatsoever for, or in respect of, any use of, or reliance upon, this drawing by any third party.

C:\pw_work\ir\weenvagency\img\instoga\dms07431\ENV000009C-JAC-DZ-41B-DR-PL-0001.dwg - 11/16/2020 10:18:38 AM - A1Frame - instoga