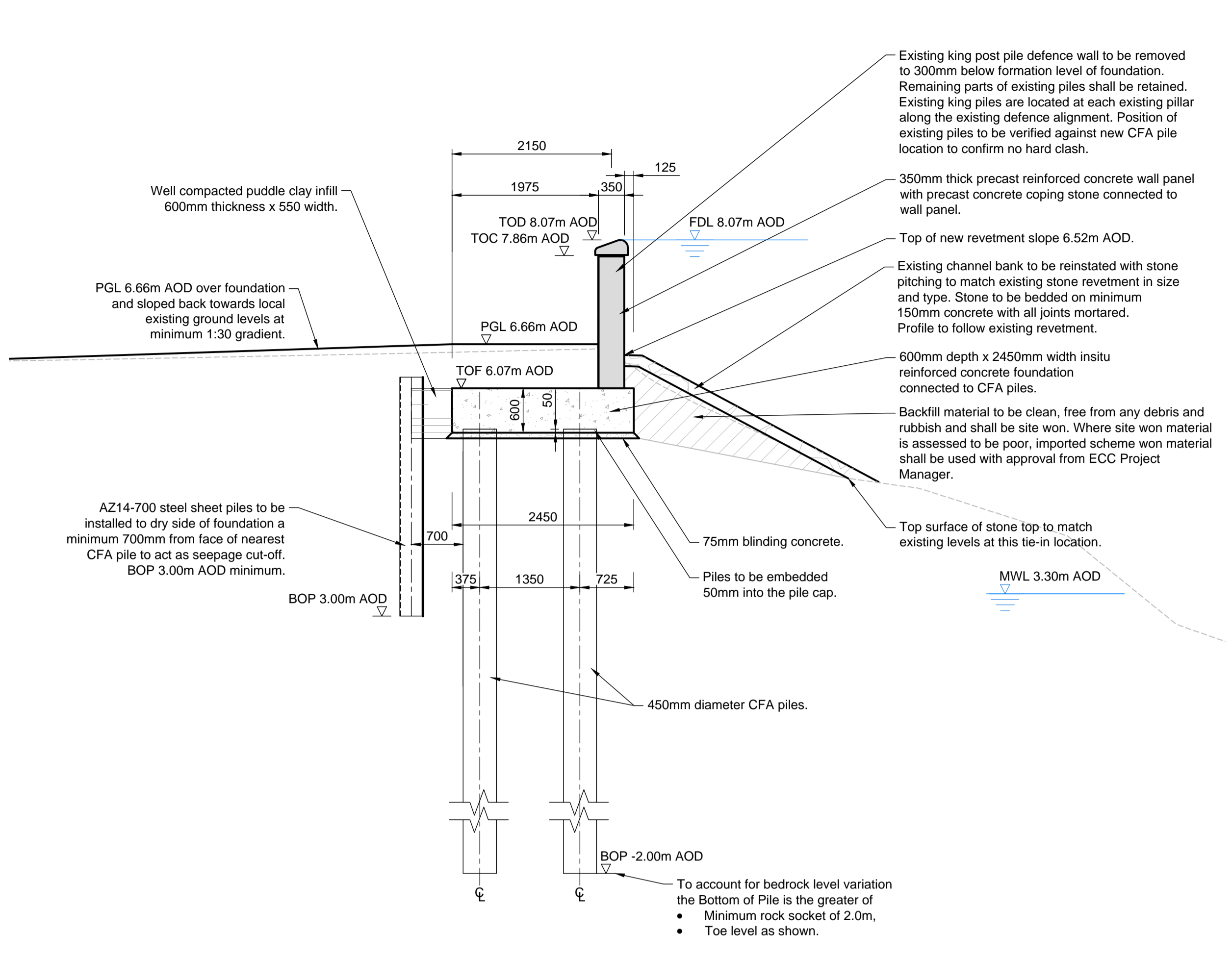
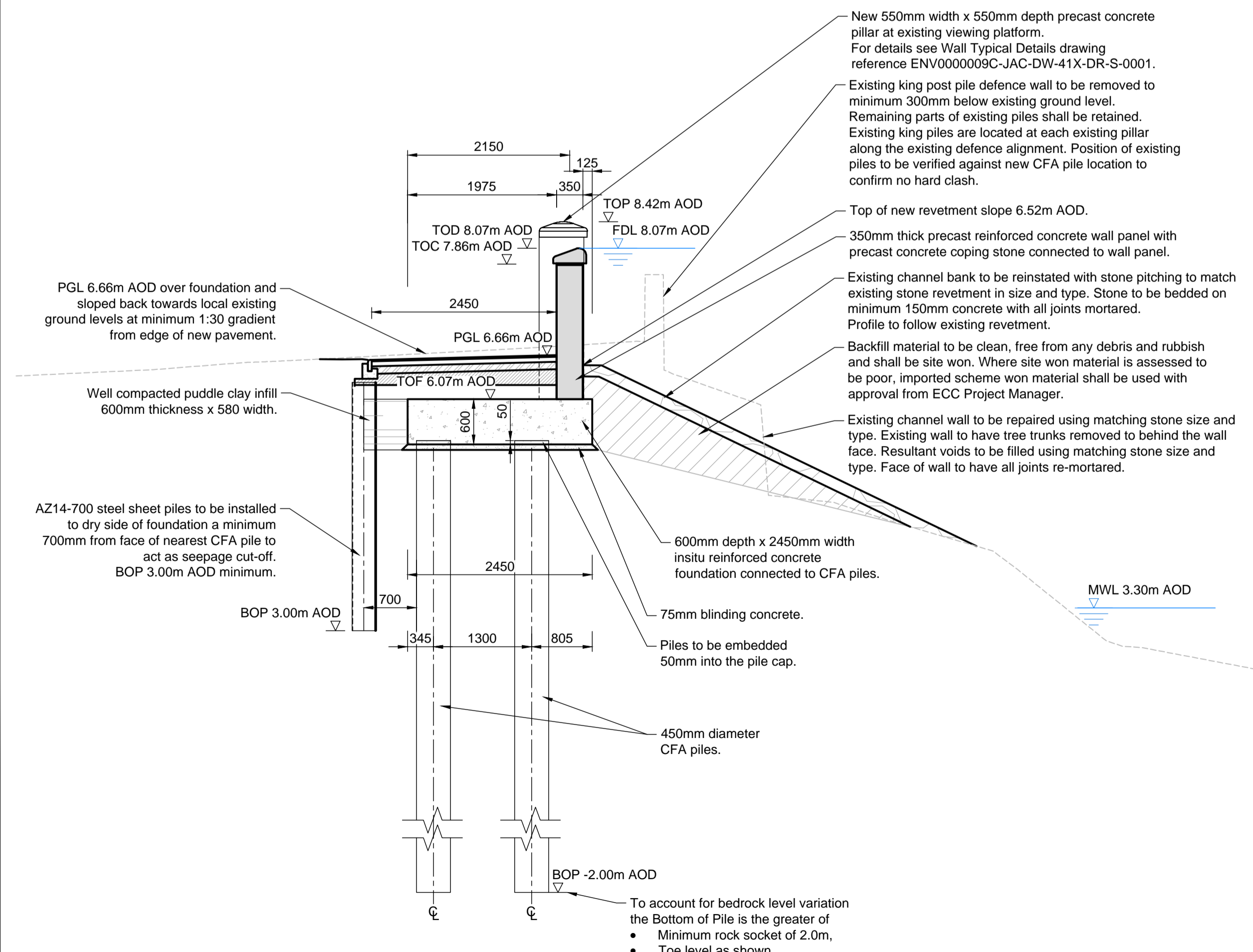


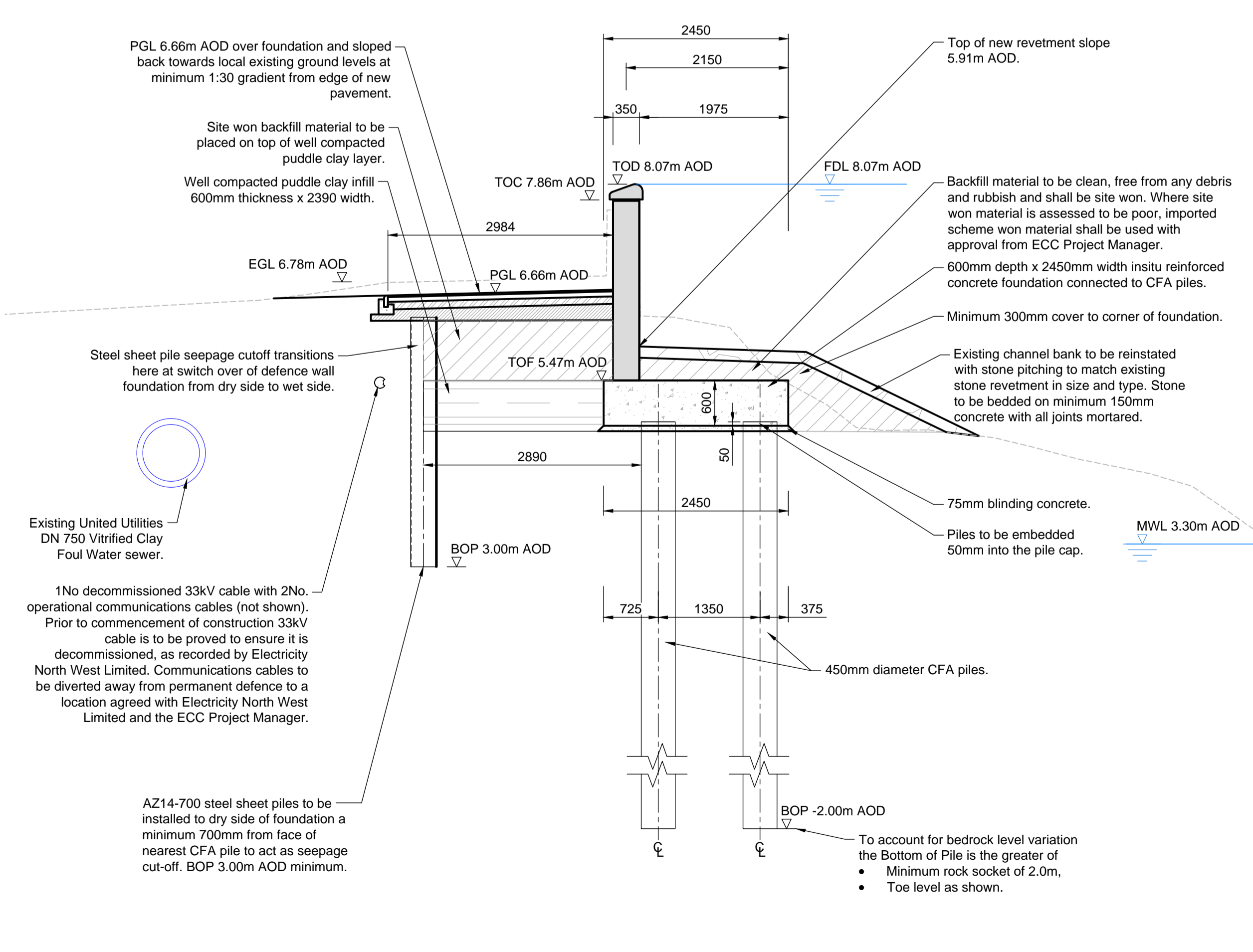
A-A Section A-A
REF.2 SCALE 1:50



B-B Section B-B
REF.2 SCALE 1:50



C-C Section C-C
REF.2 SCALE 1:50



D-D Section D-D
REF.2 SCALE 1:50

GENERAL NOTES

- FOR ALL NOTES REFER TO DRG ENV000009C-JAC-ZZ-41A-DR-PL-0001 AREA 1A GENERAL ARRANGEMENT PLAN SHEET 1 OF 3

REFERENCES

- ENV000009C-JAC-ZZ-41X-DR-PL-0001 AREA 1 SITE LOCATION PLAN.
- ENV000009C-JAC-ZZ-41A-DR-PL-0001/0002/0003 AREA 1A GENERAL ARRANGEMENT PLAN SHEET 1/2/3 OF 3.
- ENV000009C-JAC-DZ-41A-DR-PL-0002/0003/0004 AREA 1A SECTIONS AND DETAILS SHEET 2/3/4 OF 4.
- ENV000009C-JAC-DZ-41A-DR-PL-0005/0006/0007/0008/0009 AREA 1A LONGITUDINAL SECTION SHEET 1/2/3/4/5 OF 5.
- ENV000009C-JAC-DW-41X-DR-PL-0001 AREA 1 WALL TYPICAL DETAILS.
- ENV000009C-JAC-ZZ-00-DR-PL-0001/0002 HIGHWAY STANDARD DETAILS SHEET 1/2 OF 2.
- ENV000009C-JAC-DW-41X-DR-PL-0002/0003 AREA 1 TIE-IN DETAILS SHEET 1/2 OF 3.

LEGEND

- CLAY FILL
- REINSTATEMENT OF STONE REVETMENT
- INSITU REINFORCED CONCRETE
- PRECAST CONCRETE
- BLINDING CONCRETE
- TARMAC SURFACE

TOD=TOP OF DEFENCE
TOC=TOP OF CONCRETE
TOF=TOP OF FOUNDATION
BOP=BOTTOM OF PILE
FDL= FLOOD DEFENCE LEVEL
PGL= PROPOSED GROUND LEVEL
MWL= MEAN WATER LEVEL
EGL= EXISTING GROUND LEVEL
TOP=TOP OF PILLAR

PO1	2020-11-16	For Planning	MS	APR	NP	MW
Rev	Rev. Date	Purpose of revision	Orig	Check'd	Rev'd	Apprv'd



Project **Preston & South Ribble Flood Risk Management Scheme**

Drawing title **Area 1A Sections and Details**

Sheet 1 of 4

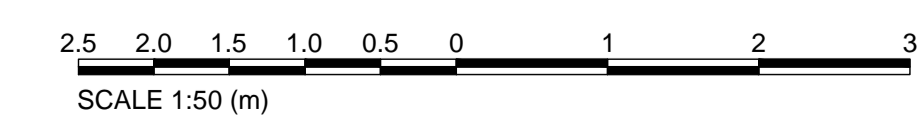
Drawing status **S4 - Suitable for stage approval** Suitability **S4**

Scale **1:50 @ A1** DO NOT SCALE

Jacobs No. **B550B008** Rev **P01**

Client No. **ENV000009C**

Drawing number **ENV000009C-JAC-DZ-41A-DR-PL-0001**



C:\pwworkdir\weavenagency\jgiml\mstoga\lms07431\ENV000009C-JAC-DZ-41A-DR-PL-0001.dwg - 11/13/2020 11:45:03 AM - A1Frame - mstoga

© Copyright 2020 Jacobs U.K. Limited. The concepts and information contained in this document are the property of Jacobs. Use or copying of this document in whole or in part without the written permission of Jacobs constitutes an infringement of copyright. Limitation: This drawing has been prepared on behalf of, and for the exclusive use of, Jacobs Client, and is subject to, and issued in accordance with, the provisions of the contract between Jacobs and the Client. Jacobs accepts no liability or responsibility whatsoever for, or in respect of, any use of, or reliance upon, this drawing by any third party.