

## FIGURE 2

### Legend

- General Arrangement - Scheme Design
- Red Line Boundary
- Tree Preservation Orders
- Individual Trees
- Category B canopy
- Category C canopy
- Category B - to be removed
- Category C - to be removed
- Root Protection Area

Ashton-on-Ribble, Ashton Bank, Gallows Hill, Deepdale, Adelphi, Maudlands, Penwortham, Higher Penwortham, Avenham, Frenchwood, M6, M62, B624, B625, B626, B627, B628, B629, B630, B631, B632, B633, B634, B635, B636, B637, B638, B639, B640, B641, B642, B643, B644, B645, B646, B647, B648, B649, B650, B651, B652, B653, B654, B655, B656, B657, B658, B659, B660, B661, B662, B663, B664, B665, B666, B667, B668, B669, B670, B671, B672, B673, B674, B675, B676, B677, B678, B679, B680, B681, B682, B683, B684, B685, B686, B687, B688, B689, B690, B691, B692, B693, B694, B695, B696, B697, B698, B699, B700, B701, B702, B703, B704, B705, B706, B707, B708, B709, B710, B711, B712, B713, B714, B715, B716, B717, B718, B719, B720, B721, B722, B723, B724, B725, B726, B727, B728, B729, B730, B731, B732, B733, B734, B735, B736, B737, B738, B739, B740, B741, B742, B743, B744, B745, B746, B747, B748, B749, B750, B751, B752, B753, B754, B755, B756, B757, B758, B759, B760, B761, B762, B763, B764, B765, B766, B767, B768, B769, B770, B771, B772, B773, B774, B775, B776, B777, B778, B779, B780, B781, B782, B783, B784, B785, B786, B787, B788, B789, B790, B791, B792, B793, B794, B795, B796, B797, B798, B799, B800, B801, B802, B803, B804, B805, B806, B807, B808, B809, B810, B811, B812, B813, B814, B815, B816, B817, B818, B819, B820, B821, B822, B823, B824, B825, B826, B827, B828, B829, B830, B831, B832, B833, B834, B835, B836, B837, B838, B839, B840, B841, B842, B843, B844, B845, B846, B847, B848, B849, B850, B851, B852, B853, B854, B855, B856, B857, B858, B859, B860, B861, B862, B863, B864, B865, B866, B867, B868, B869, B870, B871, B872, B873, B874, B875, B876, B877, B878, B879, B880, B881, B882, B883, B884, B885, B886, B887, B888, B889, B890, B891, B892, B893, B894, B895, B896, B897, B898, B899, B900, B901, B902, B903, B904, B905, B906, B907, B908, B909, B910, B911, B912, B913, B914, B915, B916, B917, B918, B919, B920, B921, B922, B923, B924, B925, B926, B927, B928, B929, B930, B931, B932, B933, B934, B935, B936, B937, B938, B939, B940, B941, B942, B943, B944, B945, B946, B947, B948, B949, B950, B951, B952, B953, B954, B955, B956, B957, B958, B959, B960, B961, B962, B963, B964, B965, B966, B967, B968, B969, B970, B971, B972, B973, B974, B975, B976, B977, B978, B979, B980, B981, B982, B983, B984, B985, B986, B987, B988, B989, B990, B991, B992, B993, B994, B995, B996, B997, B998, B999, 1000

P01	05/11/20	Initial Issue	JB	MW	MW	SK
Rev.	Date	Purpose of revision	Drawn	Check'd	Rev'd	Appr'd

### Jacobs

1 City Walk, Leeds, LS11 9DX, UK.  
Tel: +44(0)113 242 6771 Fax:+44(0)113 389 1389  
www.jacobs.com

Client

European Union  
European Regional  
Development Fund

Environment  
Agency

North West  
Regional Flood &  
Coastal  
Committee

In partnership with

Lancashire  
County  
Council

Project

PRESTON & SOUTH RIBBLE  
FLOOD RISK MANAGEMENT SCHEME

Drawing Title

PRELIMINARY TREE REMOVALS PLAN  
SHEET 1 OF 8

Drawing Status

S2 - SUITABLE FOR INFORMATION

Scale @ A3	1:1,400	DO NOT SCALE
Jacobs No.	B550B008	
Client No.		
Drawing No.	ENV0000009C-JAC-XX-DR-00-DR-EN-0002	Rev P01

© Copyright 2020 Jacobs U.K. Limited. The concepts and information contained in this document are the property of Jacobs. Use or copying of this document in whole or in part without the written permission of Jacobs constitutes an infringement of copyright. Limitation: This drawing has been prepared on behalf of, and for the exclusive use of Jacobs' Client, and is subject to, and issued in accordance with, the provisions of the contract between Jacobs and the Client. Jacobs accepts no liability or responsibility whatsoever for, or in respect of, any use of, or reliance upon, this drawing by any third party.



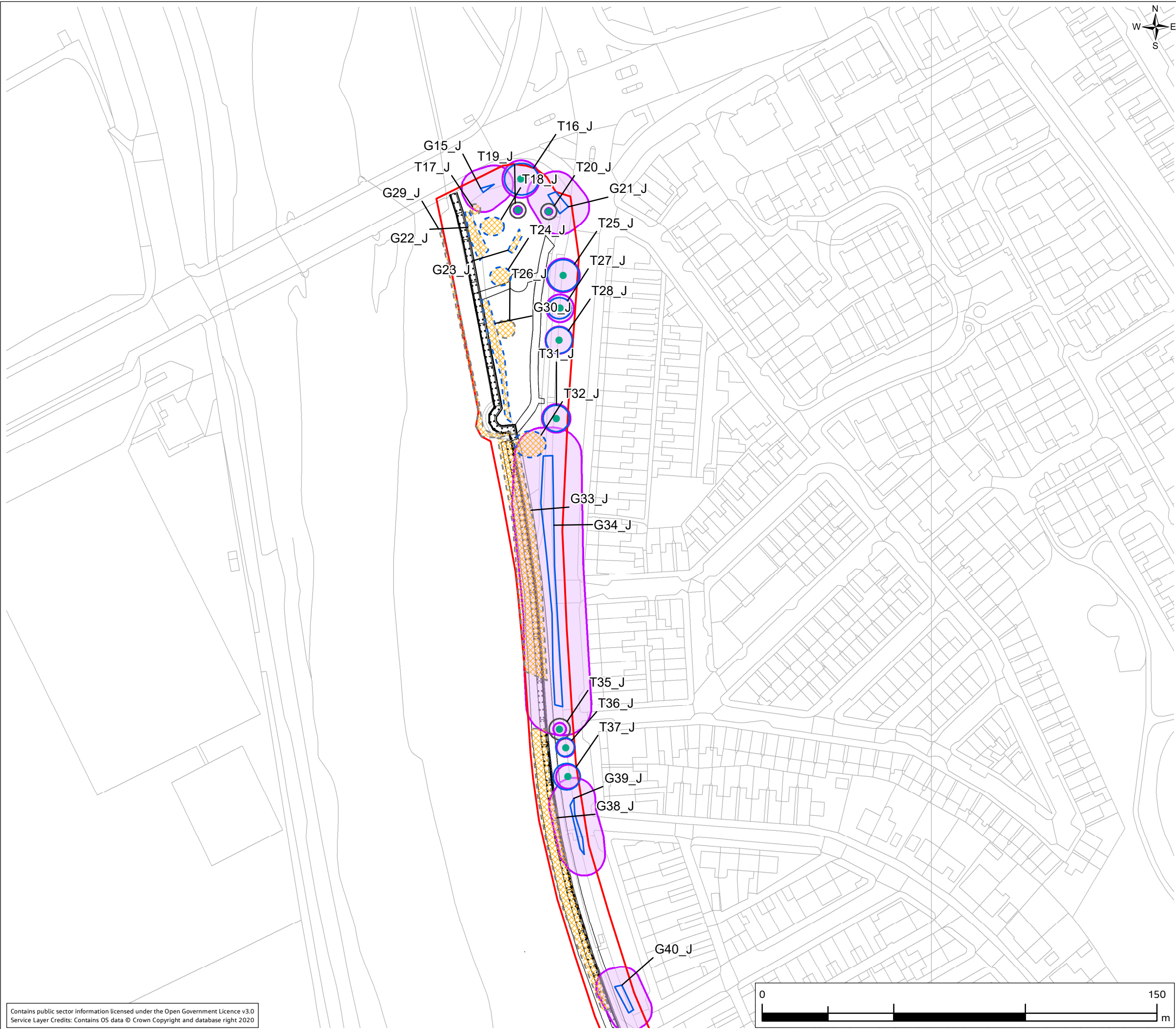
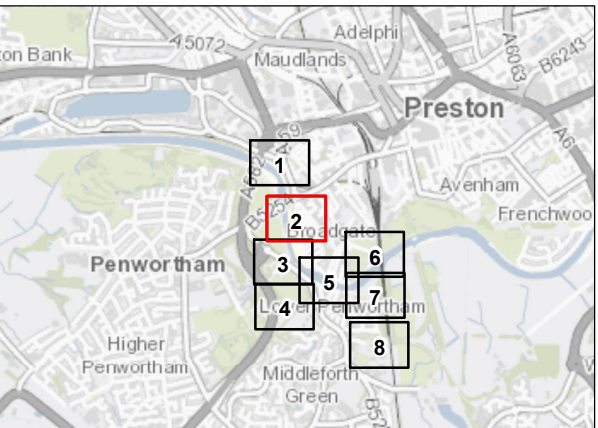


FIGURE 2

**Legend**

- General Arrangement - Scheme Design
- Red Line Boundary
- Tree Preservation Orders
- Individual Trees
- Category B canopy
- Category C canopy
- Category B - to be removed
- Category C - to be removed
- Root Protection Area



P01	05/11/20	Initial Issue	JB	MW	MW	SK
Rev.	Date	Purpose of revision	Drawn	Check'd	Rev'd	Appr'd

**Jacobs**  
1 City Walk, Leeds, LS11 9DX, UK.  
Tel: +44(0)113 242 6771 Fax:+44(0)113 389 1389  
www.jacobs.com

Client

In partnership with

Project

PRESTON & SOUTH RIBBLE  
FLOOD RISK MANAGEMENT SCHEME

Drawing Title

PRELIMINARY TREE REMOVALS PLAN  
SHEET 2 OF 8

Drawing Status

S2 - SUITABLE FOR INFORMATION

Scale @ A3

1:1,400

DO NOT SCALE

Jacobs No.

B550B008

Client No.

Drawing No.

ENV0000009C-JAC-XX-DR-00-DR-EN-0002

Rev

P01

© Copyright 2020 Jacobs U.K. Limited. The concepts and information contained in this document are the property of Jacobs. Use or copying of this document in whole or in part without the written permission of Jacobs constitutes an infringement of copyright. Limitation: This drawing has been prepared on behalf of, and for the exclusive use of Jacobs' Client, and is subject to, and issued in accordance with, the provisions of the contract between Jacobs and the Client. Jacobs accepts no liability or responsibility whatsoever for, or in respect of, any use of, or reliance upon, this drawing by any third party.



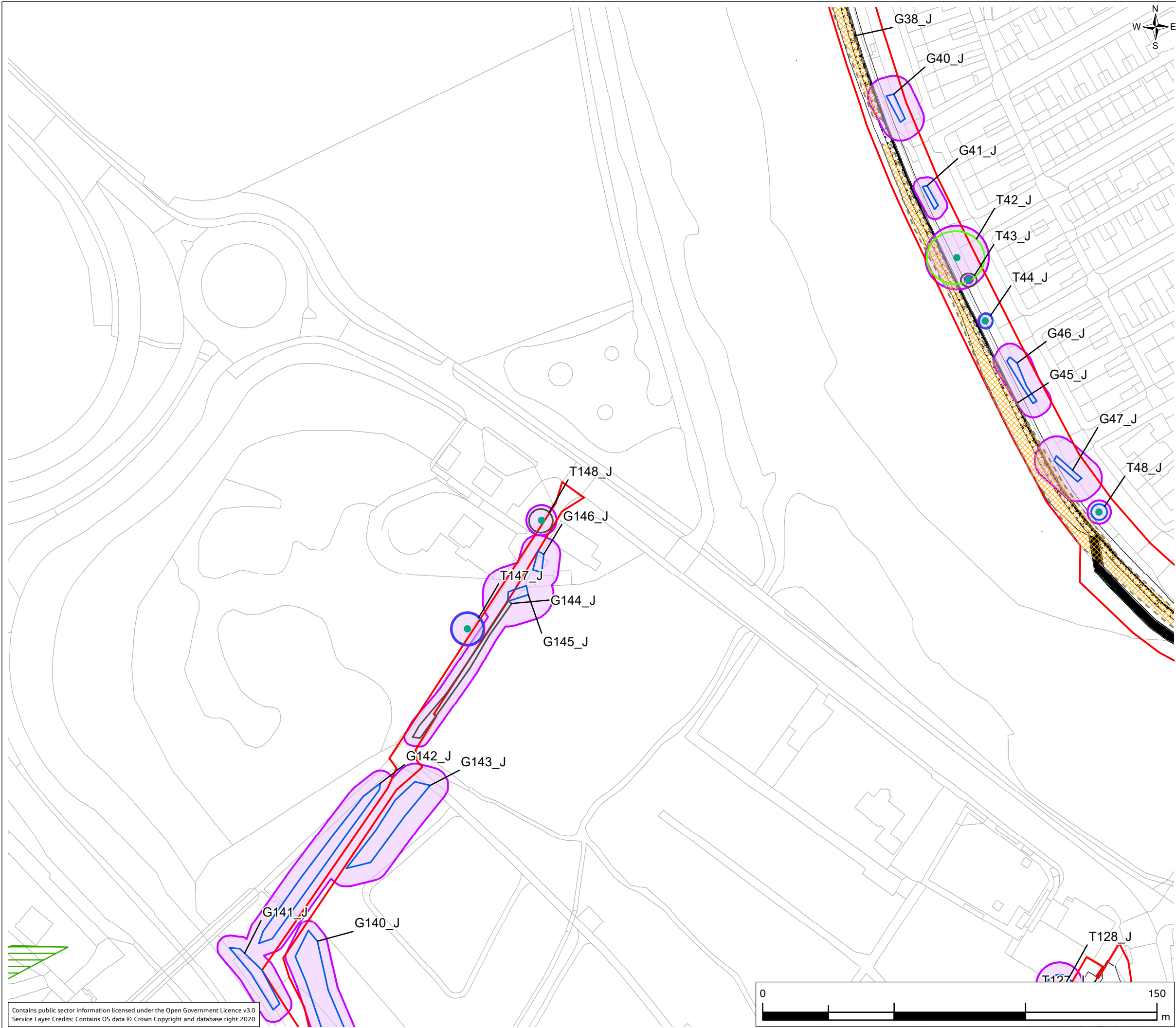
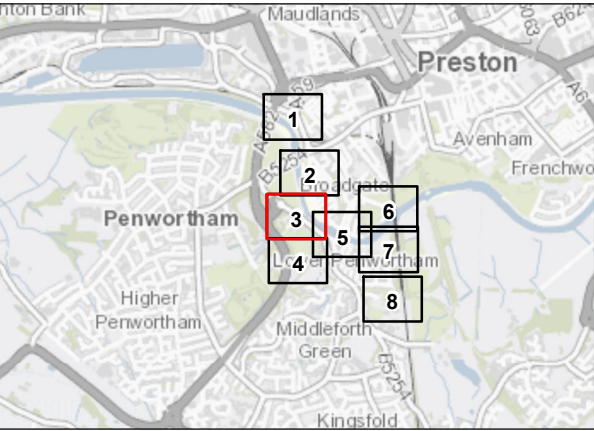


FIGURE 2

- Legend
- General Arrangement - Scheme Design
  - Red Line Boundary
  - Tree Preservation Orders
  - Individual Trees
  - Category A canopy
  - Category B canopy
  - Category C canopy
  - Category B - to be removed
  - Category C - to be removed
  - Root Protection Area



P01	05/11/20	Initial Issue	JB	MW	MW	SK
Rev.	Date	Purpose of revision	Drawn	Check'd	Rev'd	Appr'd

Jacobs

1 City Walk, Leeds, LS11 9DX, UK.  
Tel: +44(0)113 242 6771 Fax:+44(0)113 389 1389  
www.jacobs.com

Client



In partnership with

Project

PRESTON & SOUTH RIBBLE  
FLOOD RISK MANAGEMENT SCHEME

Drawing Title

PRELIMINARY TREE REMOVALS PLAN  
SHEET 3 OF 8

Drawing Status

S2 - SUITABLE FOR INFORMATION

Scale @ A3

1:1,400

DO NOT SCALE

Jacobs No.

B550B008

Client No.

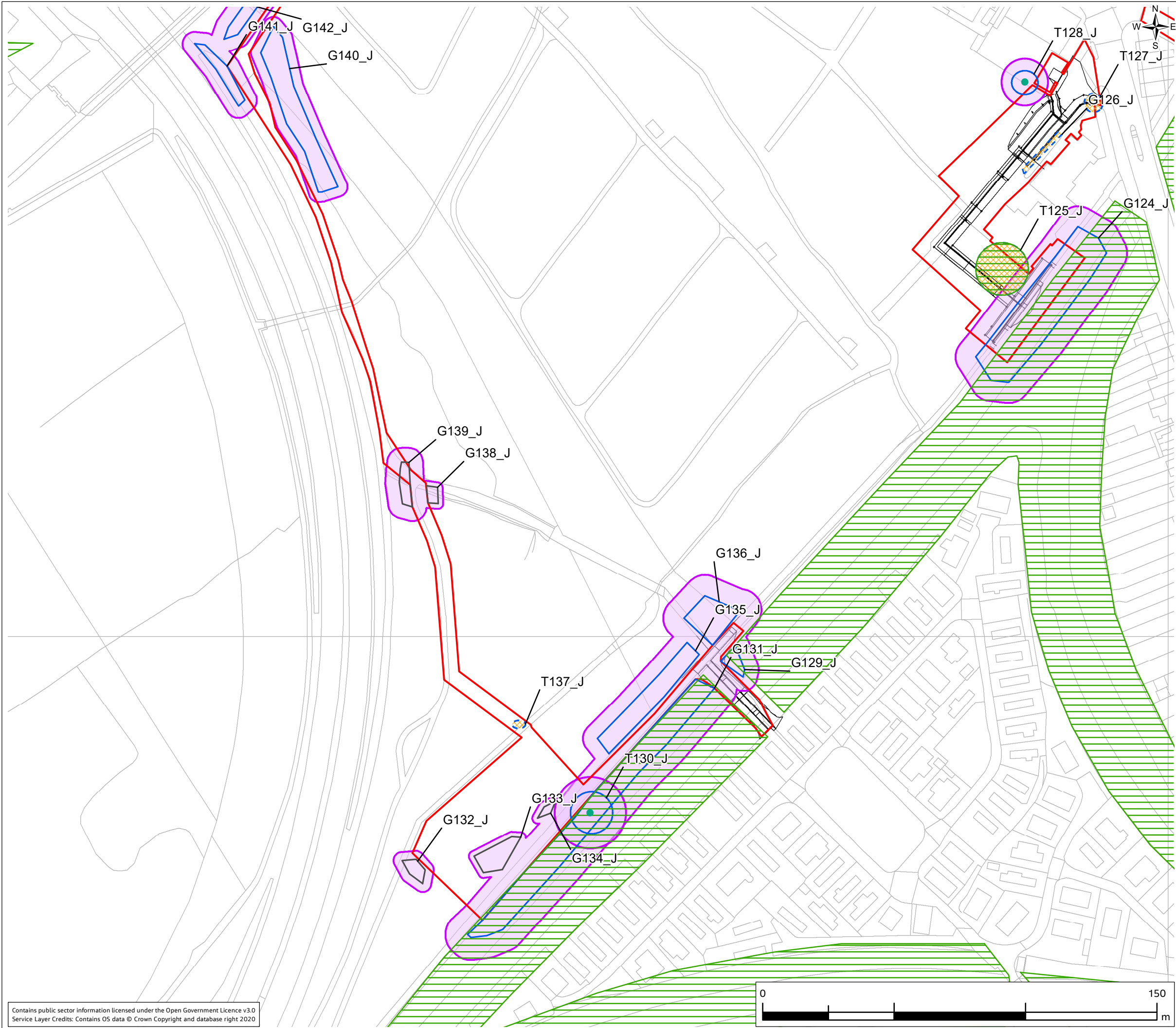
Drawing No.

ENV0000009C-JAC-XX-DR-00-DR-EN-0002

Rev

P01

© Copyright 2020 Jacobs U.K. Limited. The concepts and information contained in this document are the property of Jacobs. Use or copying of this document in whole or in part without the written permission of Jacobs constitutes an infringement of copyright. Limitation: This drawing has been prepared on behalf of, and for the exclusive use of Jacobs' Client, and is subject to, and issued in accordance with, the provisions of the contract between Jacobs and the Client. Jacobs accepts no liability or responsibility whatsoever for, or in respect of, any use of, or reliance upon, this drawing by any third party.

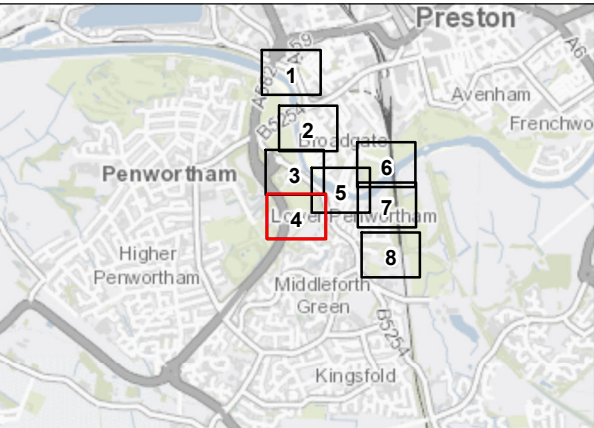


Contains public sector information licensed under the Open Government Licence v3.0  
Service Layer Credits: Contains OS data © Crown Copyright and database right 2020

FIGURE 2

**Legend**

- General Arrangement - Scheme Design
- Red Line Boundary
- Tree Preservation Orders
- Individual Trees
- Category B canopy
- Category C canopy
- Category B - to be removed
- Category C - to be removed
- Root Protection Area



P01	05/11/20	Initial Issue	JB	MW	MW	SK
Rev.	Date	Purpose of revision	Drawn	Check'd	Rev'd	Appr'd

**Jacobs**

1 City Walk, Leeds, LS11 9DX, UK.  
Tel: +44(0)113 242 6771 Fax:+44(0)113 389 1389  
www.jacobs.com

Client

In partnership with

Project

PRESTON & SOUTH RIBBLE  
FLOOD RISK MANAGEMENT SCHEME

Drawing Title

PRELIMINARY TREE REMOVALS PLAN  
SHEET 4 OF 8

Drawing Status

S2 - SUITABLE FOR INFORMATION

Scale @ A3

1:1,400

DO NOT SCALE

Jacobs No.

B550B008

Client No.

Drawing No.

ENV0000009C-JAC-XX-DR-00-DR-EN-0002

Rev

P01

© Copyright 2020 Jacobs U.K. Limited. The concepts and information contained in this document are the property of Jacobs. Use or copying of this document in whole or in part without the written permission of Jacobs constitutes an infringement of copyright. Limitation: This drawing has been prepared on behalf of, and for the exclusive use of Jacobs' Client, and is subject to, and issued in accordance with, the provisions of the contract between Jacobs and the Client. Jacobs accepts no liability or responsibility whatsoever for, or in respect of, any use of, or reliance upon, this drawing by any third party.



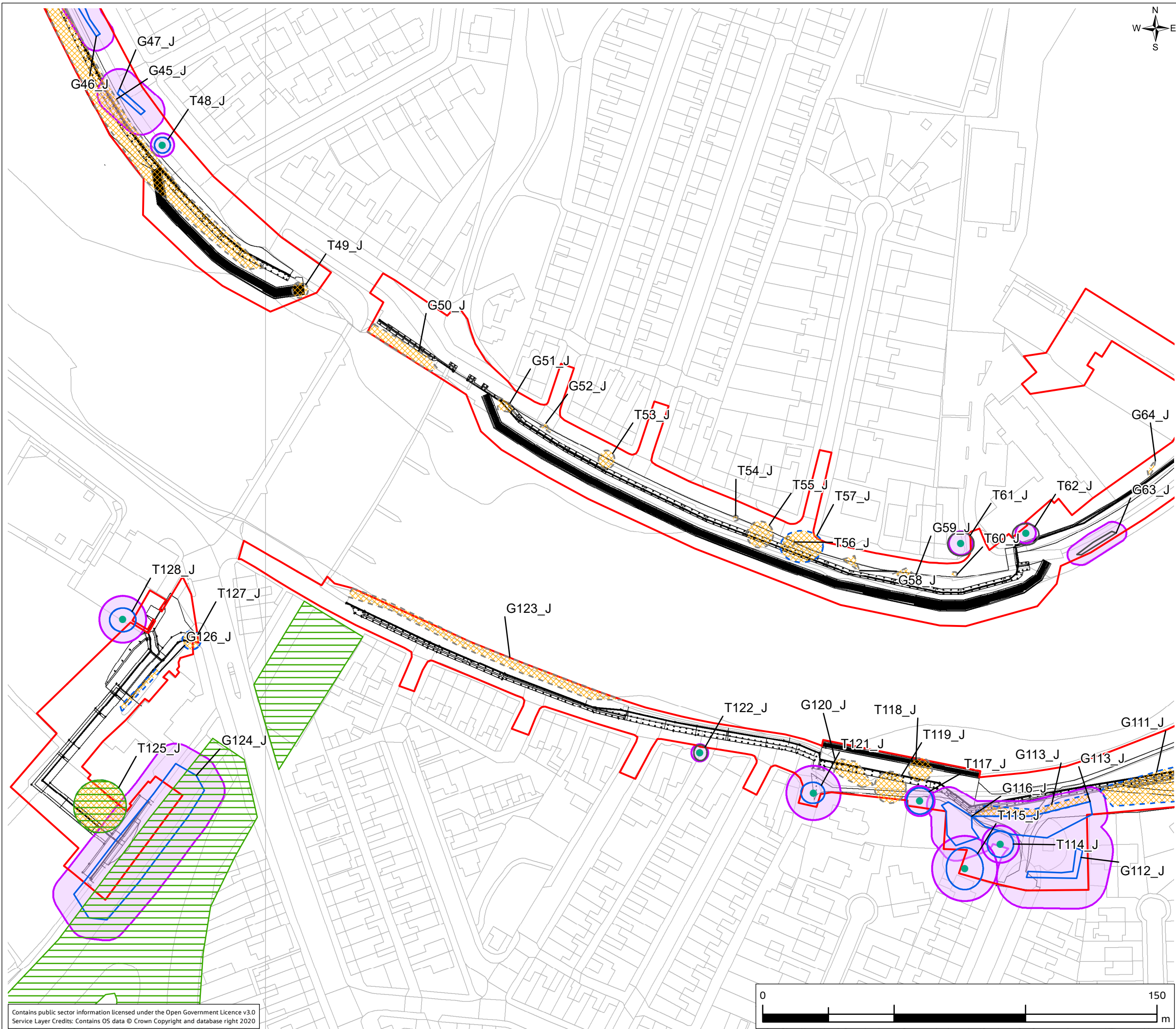
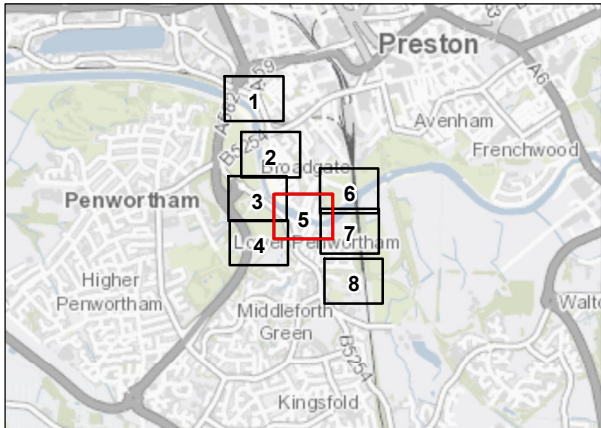


FIGURE 2

- Legend
- General Arrangement - Scheme Design
  - Red Line Boundary
  - Tree Preservation Orders
  - Individual Trees
  - Category B canopy
  - Category C canopy
  - Category B - to be removed
  - Category C - to be removed
  - Root Protection Area



P01	05/11/20	Initial Issue	JB	MW	MW	SK
Rev.	Date	Purpose of revision	Drawn	Check'd	Rev'd	Appr'd

**Jacobs**

1 City Walk, Leeds, LS11 9DX, UK.  
Tel: +44(0)113 242 6771 Fax: +44(0)113 389 1389  
www.jacobs.com

Client	In partnership with			
				

Project	PRESTON & SOUTH RIBBLE FLOOD RISK MANAGEMENT SCHEME
---------	--

Drawing Title	PRELIMINARY TREE REMOVALS PLAN SHEET 5 OF 8
---------------	--

Drawing Status	S2 - SUITABLE FOR INFORMATION
----------------	-------------------------------

Scale @ A3	1:1,400	DO NOT SCALE
------------	---------	--------------

Jacobs No.	B550B008
------------	----------

Client No.	
------------	--

Drawing No.	ENV0000009C-JAC-XX-DR-00-DR-EN-0002	Rev P01
-------------	-------------------------------------	------------

© Copyright 2020 Jacobs U.K. Limited. The concepts and information contained in this document are the property of Jacobs. Use or copying of this document in whole or in part without the written permission of Jacobs constitutes an infringement of copyright. Limitation: This drawing has been prepared on behalf of, and for the exclusive use of Jacobs' Client, and is subject to, and issued in accordance with, the provisions of the contract between Jacobs and the Client. Jacobs accepts no liability or responsibility whatsoever for, or in respect of, any use of, or reliance upon, this drawing by any third party.





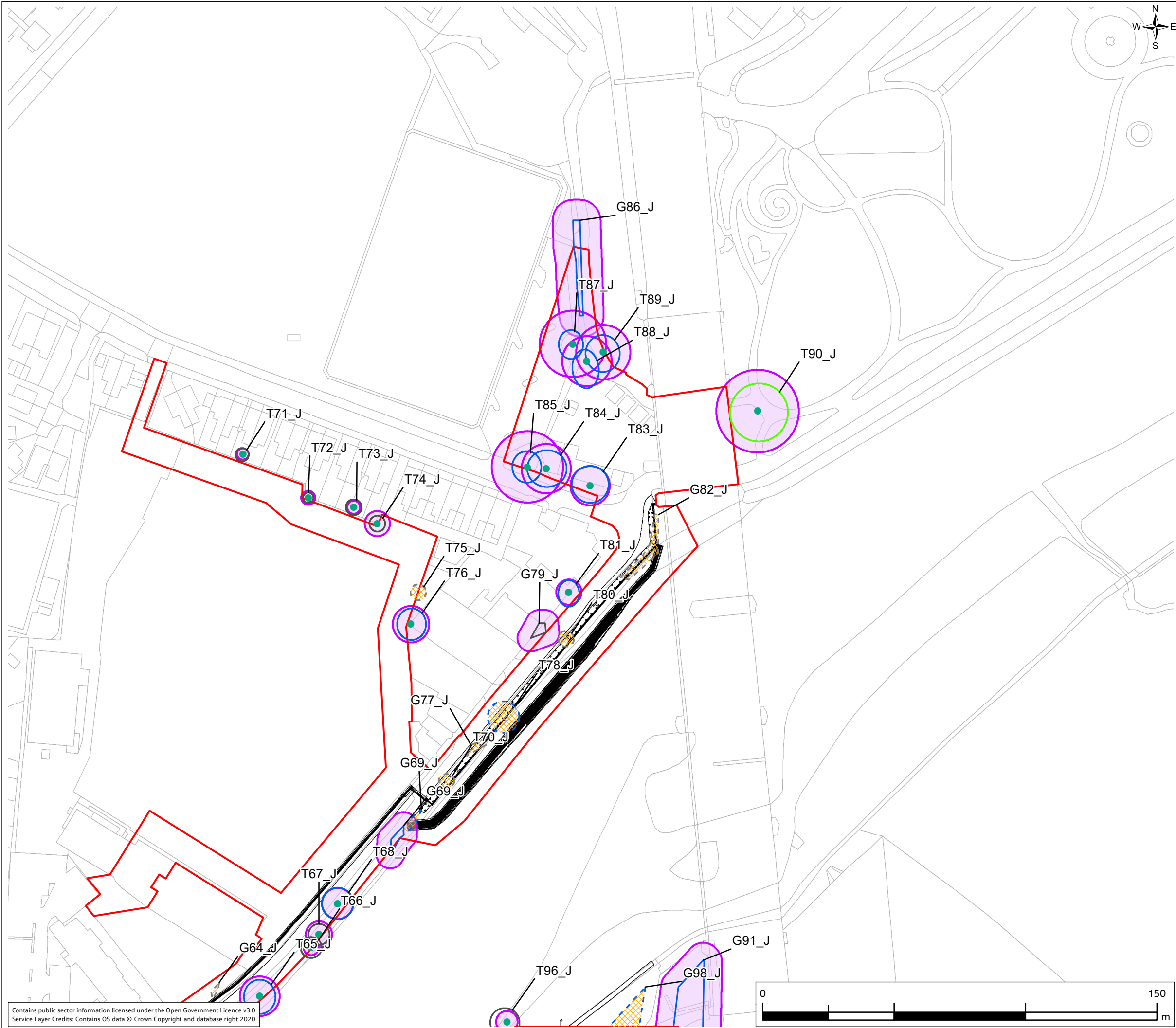
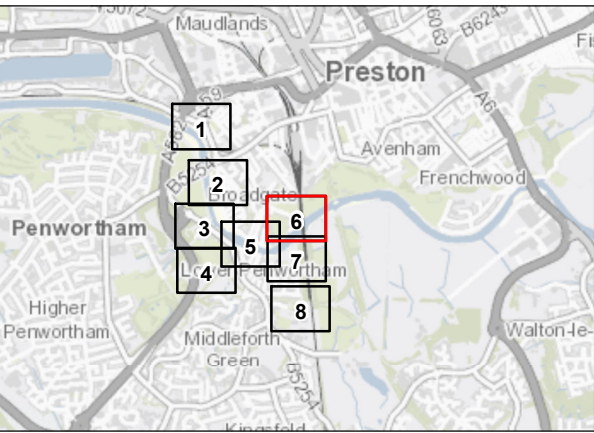


FIGURE 2

**Legend**

- General Arrangement - Scheme Design
- Red Line Boundary
- Tree Preservation Orders
- Individual Trees
- Category A canopy
- Category B canopy
- Category C canopy
- Category B - to be removed
- Category C - to be removed
- Root Protection Area



P01	05/11/20	Initial Issue	JB	MW	MW	SK
Rev.	Date	Purpose of revision	Drawn	Check'd	Rev'd	Appr'd

**Jacobs**  
1 City Walk, Leeds, LS11 9DX, UK.  
Tel: +44(0)113 242 6771 Fax: +44(0)113 389 1389  
www.jacobs.com

Client

In partnership with

Project

PRESTON & SOUTH RIBBLE  
FLOOD RISK MANAGEMENT SCHEME

Drawing Title

PRELIMINARY TREE REMOVALS PLAN  
SHEET 6 OF 8

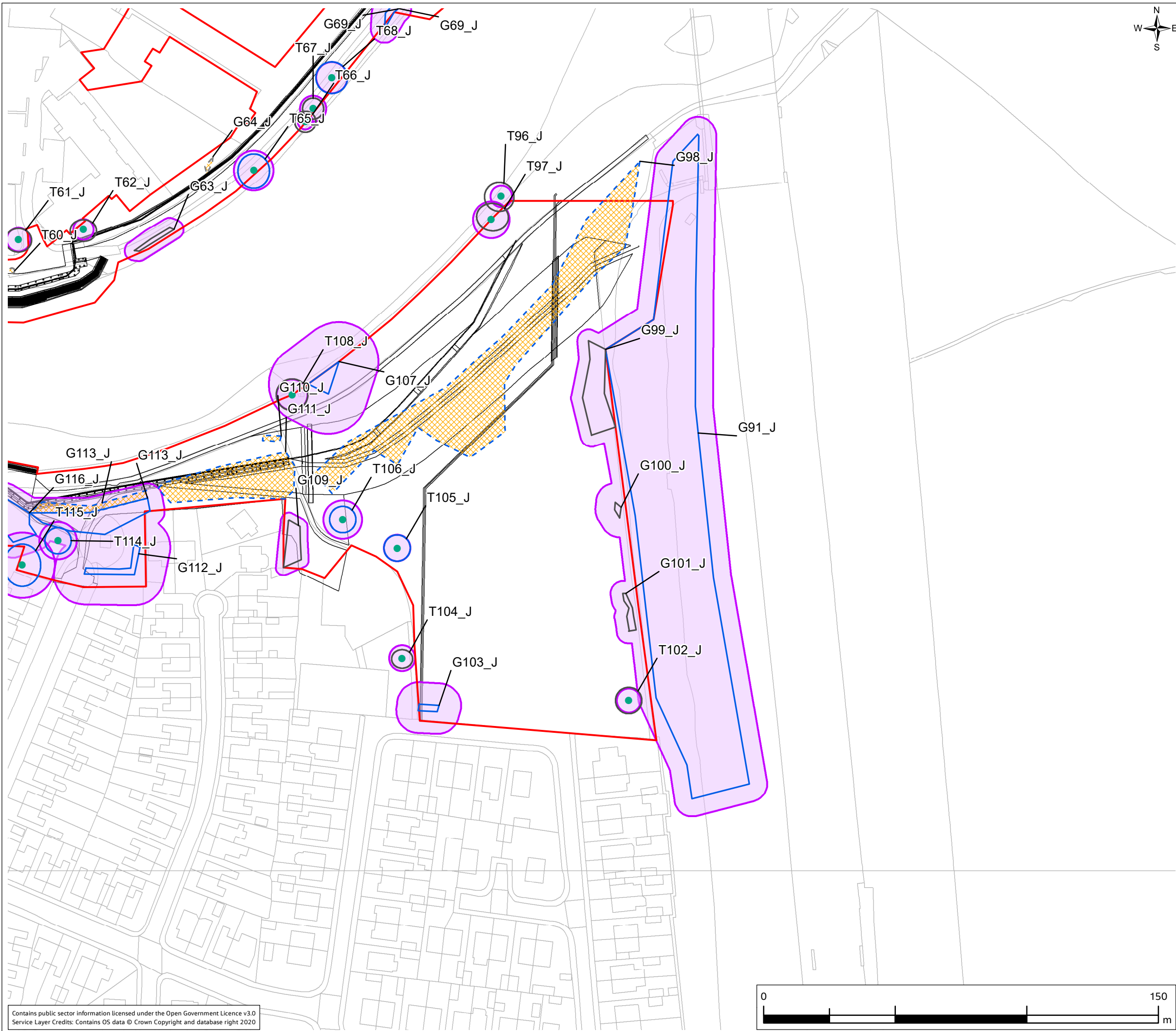
Drawing Status

S2 - SUITABLE FOR INFORMATION

Scale @ A3	1:1,400	DO NOT SCALE
Jacobs No.	B550B008	
Client No.		

Drawing No.	ENV0000009C-JAC-XX-DR-00-DR-EN-0002	Rev	P01
-------------	-------------------------------------	-----	-----

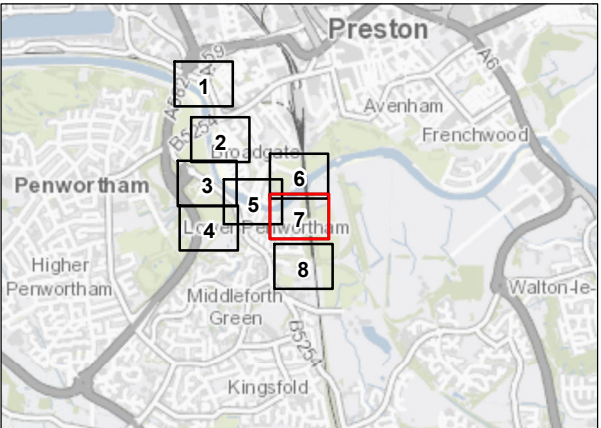
© Copyright 2020 Jacobs U.K. Limited. The concepts and information contained in this document are the property of Jacobs. Use or copying of this document in whole or in part without the written permission of Jacobs constitutes an infringement of copyright. Limitation: This drawing has been prepared on behalf of, and for the exclusive use of Jacobs' Client, and is subject to, and issued in accordance with, the provisions of the contract between Jacobs and the Client. Jacobs accepts no liability or responsibility whatsoever for, or in respect of, any use of, or reliance upon, this drawing by any third party.



Contains public sector information licensed under the Open Government Licence v3.0  
Service Layer Credits: Contains OS data © Crown Copyright and database right 2020

FIGURE 2

- Legend
- General Arrangement - Scheme Design
  - Red Line Boundary
  - Tree Preservation Orders
  - Individual Trees
  - Category B canopy
  - Category C canopy
  - Category B - to be removed
  - Category C - to be removed
  - Root Protection Area



P01	05/11/20	Initial Issue	JB	MW	MW	SK
Rev.	Date	Purpose of revision	Drawn	Check'd	Rev'd	Appr'd

Jacobs

1 City Walk, Leeds, LS11 9DX, UK.  
Tel: +44(0)113 242 6771 Fax:+44(0)113 389 1389  
www.jacobs.com

Client



In partnership with

Project

PRESTON & SOUTH RIBBLE  
FLOOD RISK MANAGEMENT SCHEME

Drawing Title

PRELIMINARY TREE REMOVALS PLAN  
SHEET 7 OF 8

Drawing Status

S2 - SUITABLE FOR INFORMATION

Scale @ A3

1:1,400

DO NOT SCALE

Jacobs No.

B550B008

Client No.

Drawing No.

ENV0000009C-JAC-XX-DR-00-DR-EN-0002

Rev

P01

© Copyright 2020 Jacobs U.K. Limited. The concepts and information contained in this document are the property of Jacobs. Use or copying of this document in whole or in part without the written permission of Jacobs constitutes an infringement of copyright. Limitation: This drawing has been prepared on behalf of, and for the exclusive use of Jacobs' Client, and is subject to, and issued in accordance with, the provisions of the contract between Jacobs and the Client. Jacobs accepts no liability or responsibility whatsoever for, or in respect of, any use of, or reliance upon, this drawing by any third party.



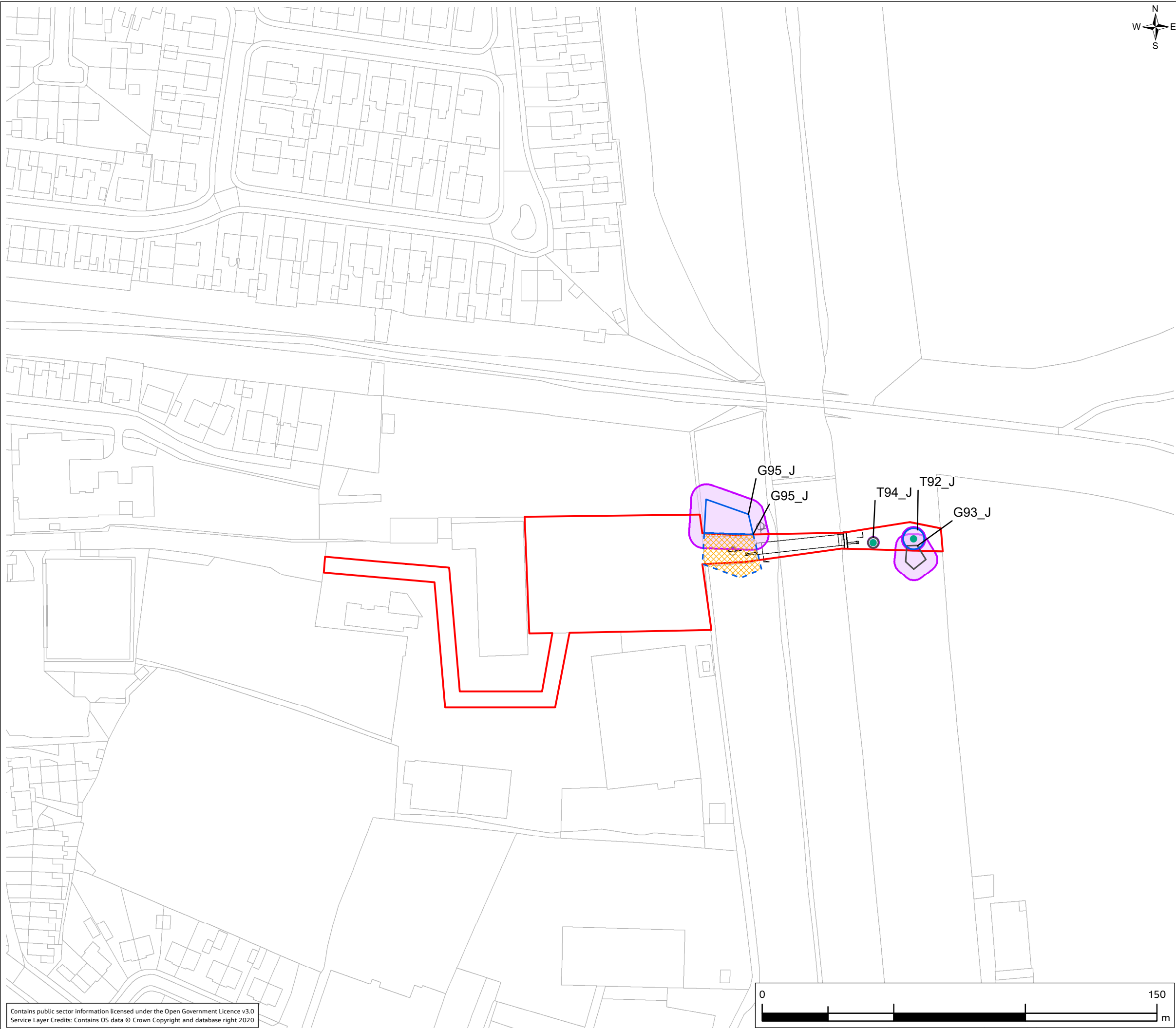
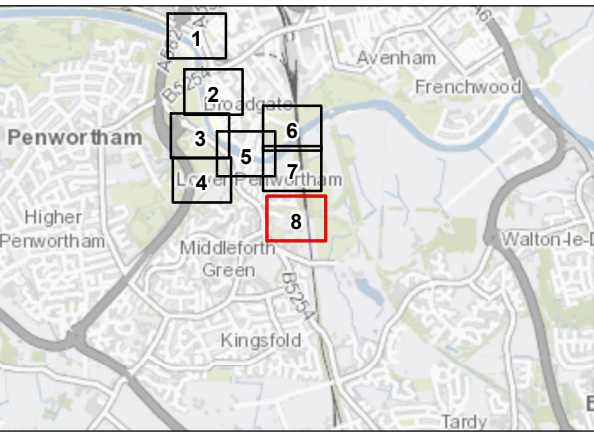


FIGURE 2

- Legend
- General Arrangement - Scheme Design
  - Red Line Boundary
  - Tree Preservation Orders
  - Individual Trees
  - Category B canopy
  - Category C canopy
  - Category B - to be removed
  - Category C - to be removed
  - Root Protection Area



P01	05/11/20	Initial Issue	JB	MW	MW	SK
Rev.	Date	Purpose of revision	Drawn	Check'd	Rev'd	Appr'd

Jacobs

1 City Walk, Leeds, LS11 9DX, UK.  
Tel: +44(0)113 242 6771 Fax:+44(0)113 389 1389  
www.jacobs.com

Client



In partnership with

Project

PRESTON & SOUTH RIBBLE  
FLOOD RISK MANAGEMENT SCHEME

Drawing Title

PRELIMINARY TREE REMOVALS PLAN  
SHEET 8 OF 8

Drawing Status

S2 - SUITABLE FOR INFORMATION

Scale @ A3	1:1,400	DO NOT SCALE
------------	---------	--------------

Jacobs No.	B550B008
------------	----------

Client No.	
------------	--

Drawing No.	ENV0000009C-JAC-XX-DR-00-DR-EN-0002	Rev	P01
-------------	-------------------------------------	-----	-----

© Copyright 2020 Jacobs U.K. Limited. The concepts and information contained in this document are the property of Jacobs. Use or copying of this document in whole or in part without the written permission of Jacobs constitutes an infringement of copyright. Limitation: This drawing has been prepared on behalf of, and for the exclusive use of Jacobs' Client, and is subject to, and issued in accordance with, the provisions of the contract between Jacobs and the Client. Jacobs accepts no liability or responsibility whatsoever for, or in respect of, any use of, or reliance upon, this drawing by any third party.

