0 1 2 3 4 5 m

Scale 1:100 @ A1

Note:-
All construction elements shown on this sketch scheme may be subject to change.

Drawing is indicative and subject to measured survey

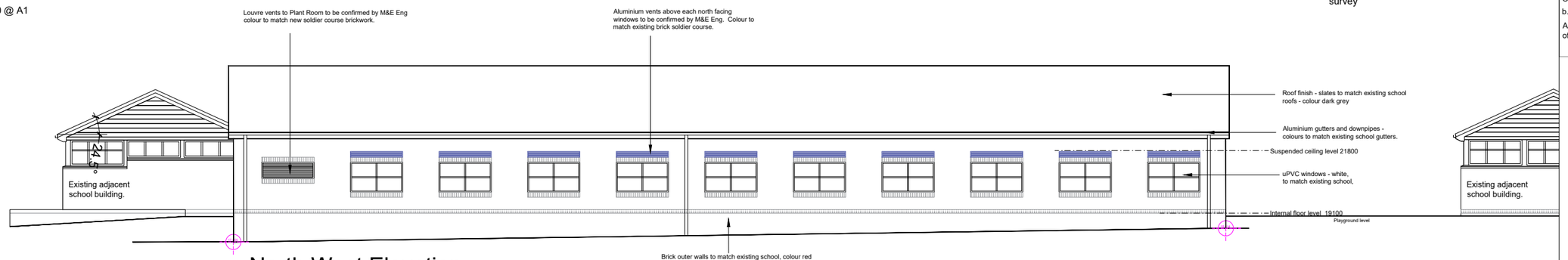

North West Elevation

South East Elevation

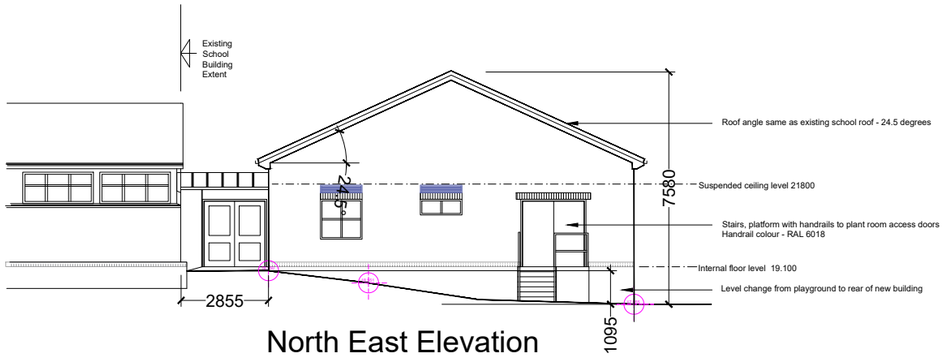

North East Elevation

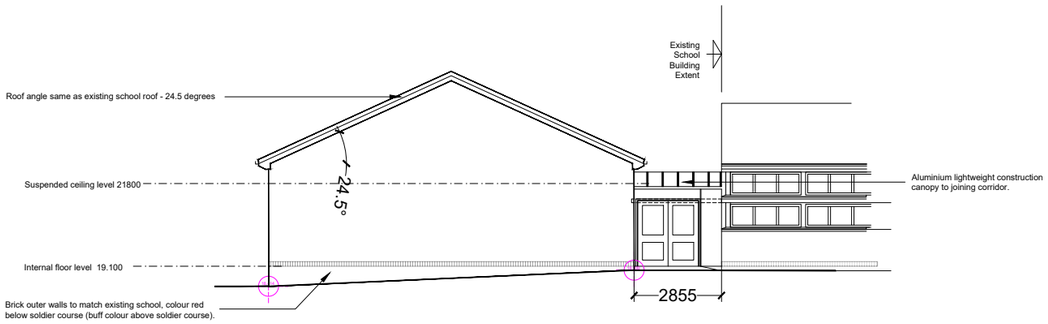

South West Elevation

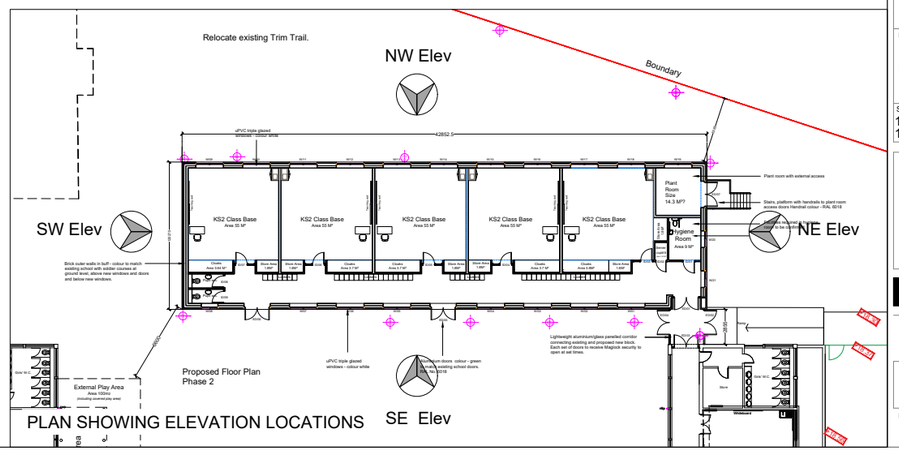

PLAN SHOWING ELEVATION LOCATIONS

PROPOSED ELEVATIONS

HEALTH & SAFETY COMMENTS

CDM REGULATIONS The client must abide by the Construction Design and Management Regulations 2015 which relate to any building works which:

a. Lasts longer than 30 working days and has more than 30 working working simultaneously at any point in the project OR

b. Exceeds 500 person days

Asbestos survey to be undertaken prior to commencement of works

DATE	REV	NOTES
24/07/23	S4/ P01	Issue for planning

NOTE: DIMENSIONS ARE NOT TO BE SCALED FROM THIS DRAWING. ALL WRITTEN MEASUREMENTS ARE TO BE CHECKED ON SITE BY THE CONTRACTOR.

© LANCASHIRE COUNTY COUNCIL 2023
ALL RIGHTS DESCRIBED IN CHAPTER IV OF THE COPYRIGHT, DESIGN AND PATENTS ACT 1988 HAVE BEEN GENERALLY ASSERTED.

TOWN NAME
Lea, Preston

PREMISES NAME
Lea Community Primary School

PREMISES NO.

PROJECT
Phase 2
Proposed Extension

DRAWING TITLE
Proposed elevations
Planning issue

SCALE:		DRAWN BY	DATE	CHECKED BY
1:100	@A1	SO'L	24/07/23	LC
1:200	@A3			

Lancashire County Council

Asset Management Service

DESIGN & CONSTRUCTION,
LANCASHIRE COUNTY COUNCIL,
PO BOX 100, PR1 0LD. TEL: 0300 1236701

PROJECT NO.	DRAWING NO.	REVISION
133336 - LCC	P2-XX-DR-A-40_50_63-0008	S4-P01

DRAWING STATUS
Planning issue

LCC A1-v7