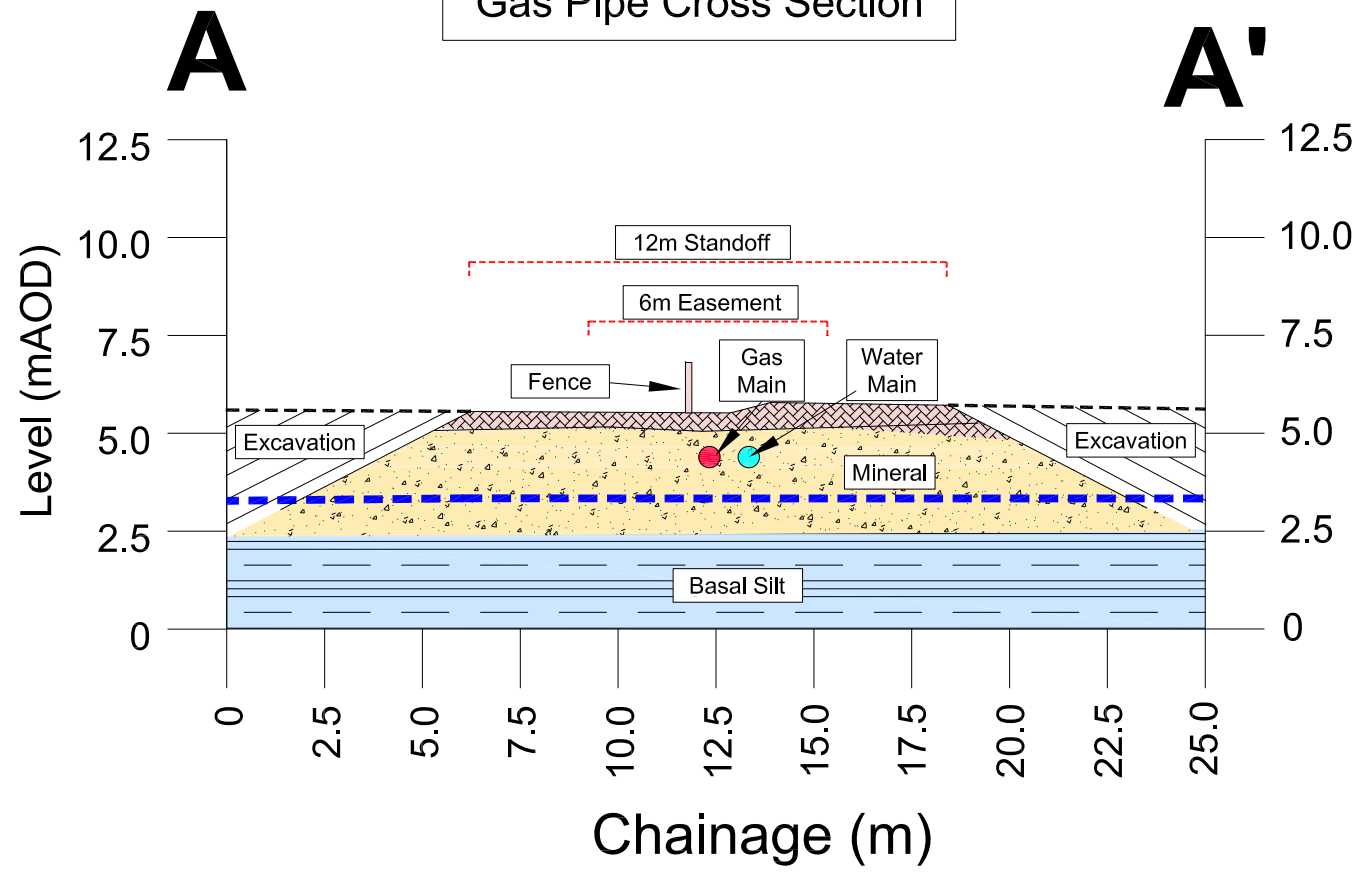
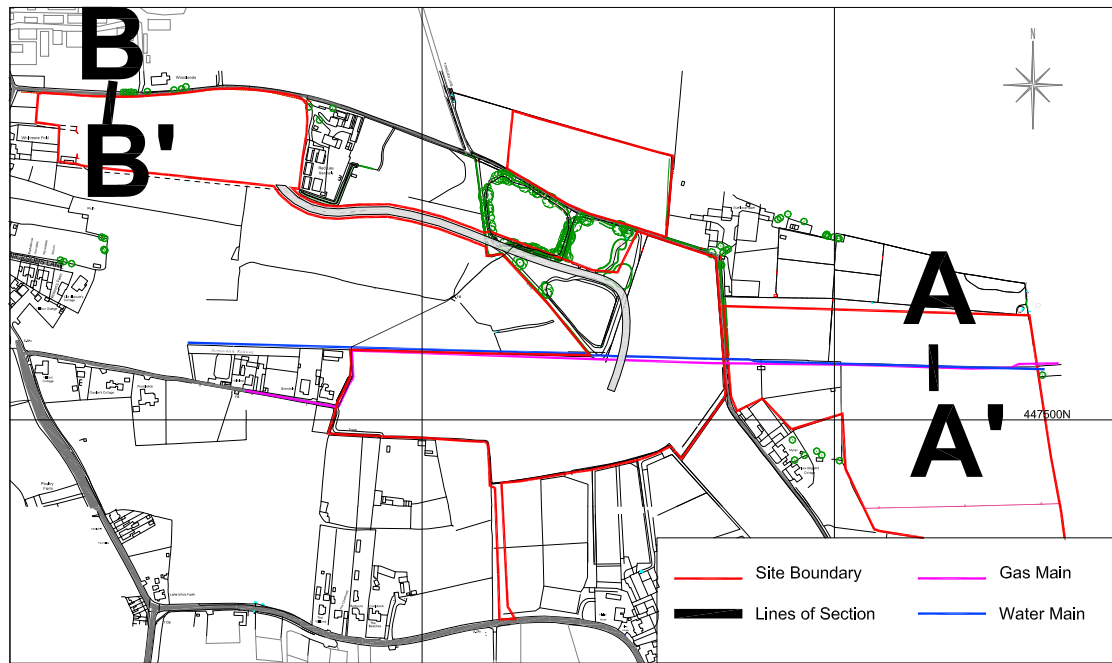
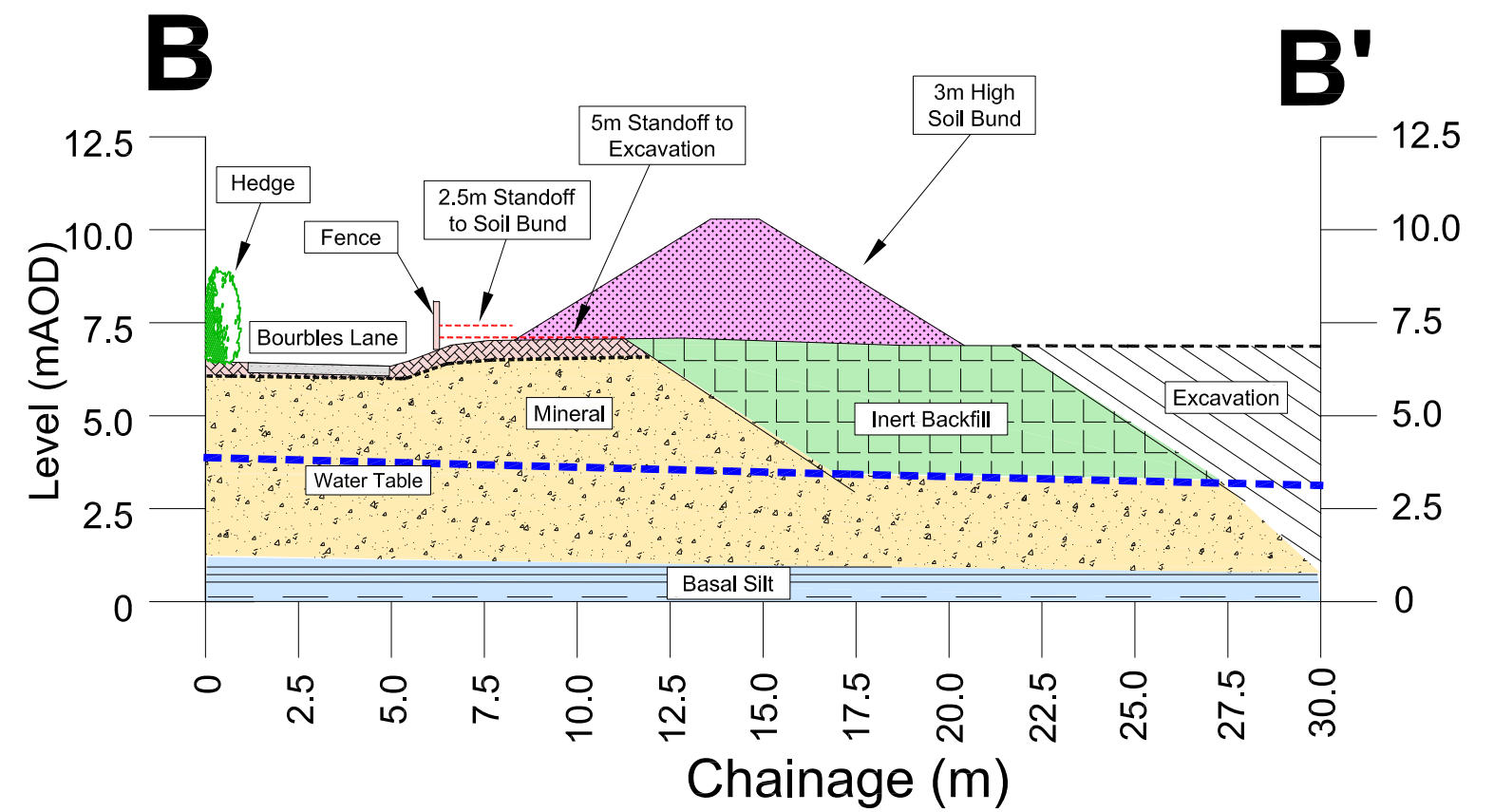


Gas Pipe Cross Section



Bourbles Lane - Soil Bund Cross Section



Lines of Section

Site
Proposed Bourbles Quarry
 Project
Planning Application
 Plan
 Plan PA23-8 v2
 Proposed Development
 Cross Sections

Key

- Standoffs
- Water Table
- Soil Bund
- Overburden
- Imported Inert Fill
- Sand and Gravel
- Basal Silt
- To be Excavated
- Gas Main
- Water Main

Scale
 0m 10m 20m

Scale: 1:1500@A3
 Date: 31/08/2023
 File: PA23-8 v2 Cross Sections
 Drawn by: SJR

Site surveyed by Greenfield Environmental. Based upon 2019 Ordnance Survey 1:2500 digital base with the permission of The Controller of Her Majesty's Stationary Office. © Crown Copyright. Licence No. 100020505
 The copyright of this drawing and its contents are the sole property of Greenfield Environmental and must not be copied or shown to third parties without prior consent of the Company or its clients.

THE BAXTER GROUP

Greenfield enviro
 1 Commercial Road, Keyworth, Nottingham NG12 5JS
 Email: admin@greenfieldenviro.co.uk
 Tel: 0115 937 2002