





**Site Details:**

BOURBLES FARM, BOURBLES LANE, PRESALL, FY6 0PE

**Client Ref:** Bourbles\_Farm  
**Report Ref:** HMD-7525110  
**Grid Ref:** 337645, 447573

**Map Name:** County Series

**Map date:** 1891

**Scale:** 1:10,560

**Printed at:** 1:10,560



Surveyed 1845  
 Revised 1891  
 Edition N/A  
 Copyright N/A  
 Levelled N/A

Surveyed 1844  
 Revised 1891  
 Edition N/A  
 Copyright N/A  
 Levelled N/A

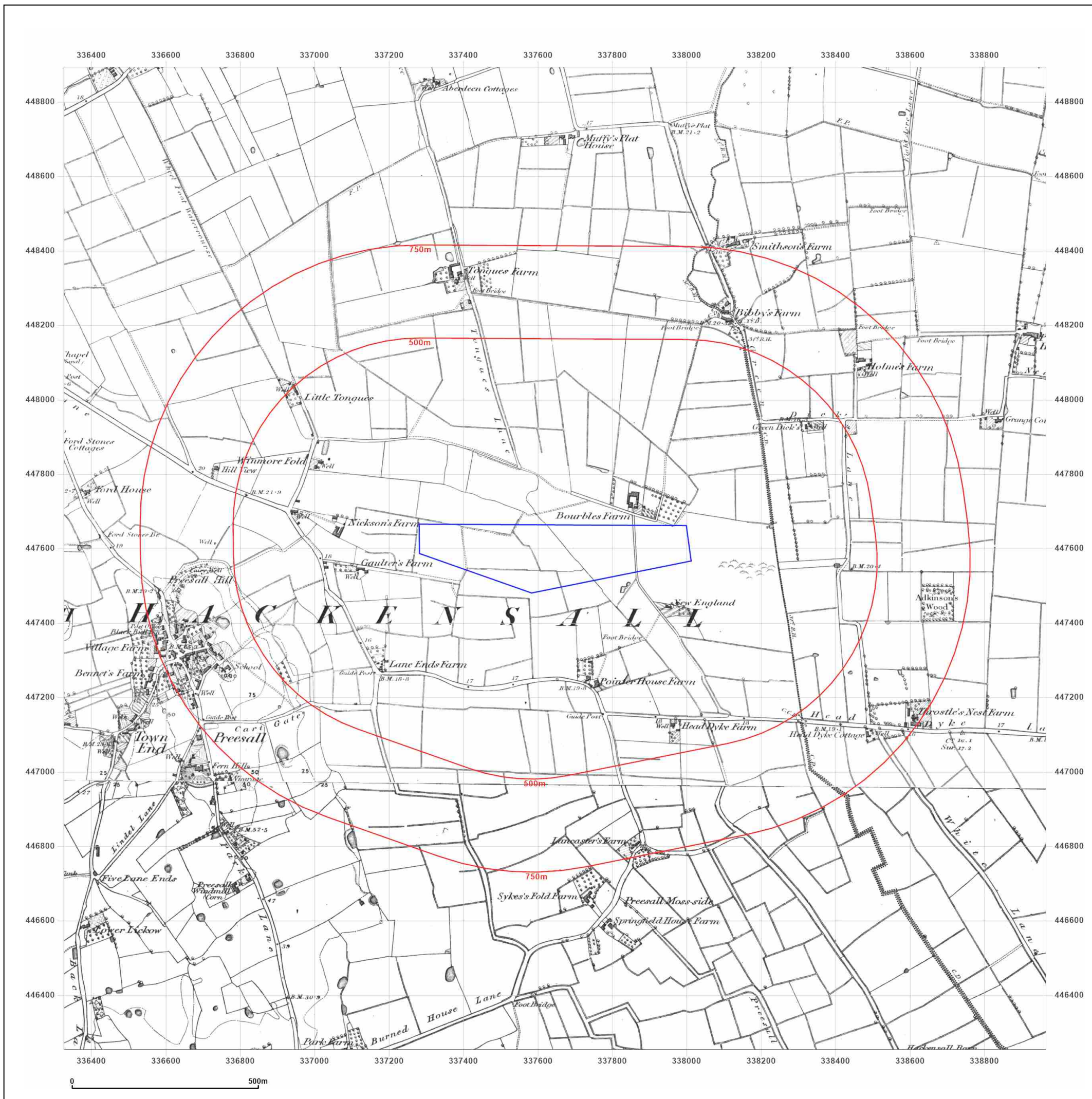


Produced by  
 Groundsure Insights  
 T: 08444 159000  
 E: [info@groundsure.com](mailto:info@groundsure.com)  
 W: [www.groundsure.com](http://www.groundsure.com)

© Crown copyright and database rights 2018 Ordnance Survey 100035207

Production date: 28 January 2021

Map legend available at:  
[www.groundsure.com/sites/default/files/groundsure\\_legend.pdf](http://www.groundsure.com/sites/default/files/groundsure_legend.pdf)





**Site Details:**

BOURBLES FARM, BOURBLES LANE, PREESALL, FY6 0PE

**Client Ref:** Bourbles\_Farm  
**Report Ref:** HMD-7525110  
**Grid Ref:** 337645, 447573

**Map Name:** County Series

**Map date:** 1909-1910

**Scale:** 1:10,560

**Printed at:** 1:10,560



Surveyed 1845  
 Revised 1910  
 Edition N/A  
 Copyright N/A  
 Levelled N/A

Surveyed 1845  
 Revised 1910  
 Edition N/A  
 Copyright N/A  
 Levelled N/A

Surveyed 1845  
 Revised 1910  
 Edition N/A  
 Copyright N/A  
 Levelled N/A

Surveyed 1845  
 Revised 1909  
 Edition N/A  
 Copyright N/A  
 Levelled N/A

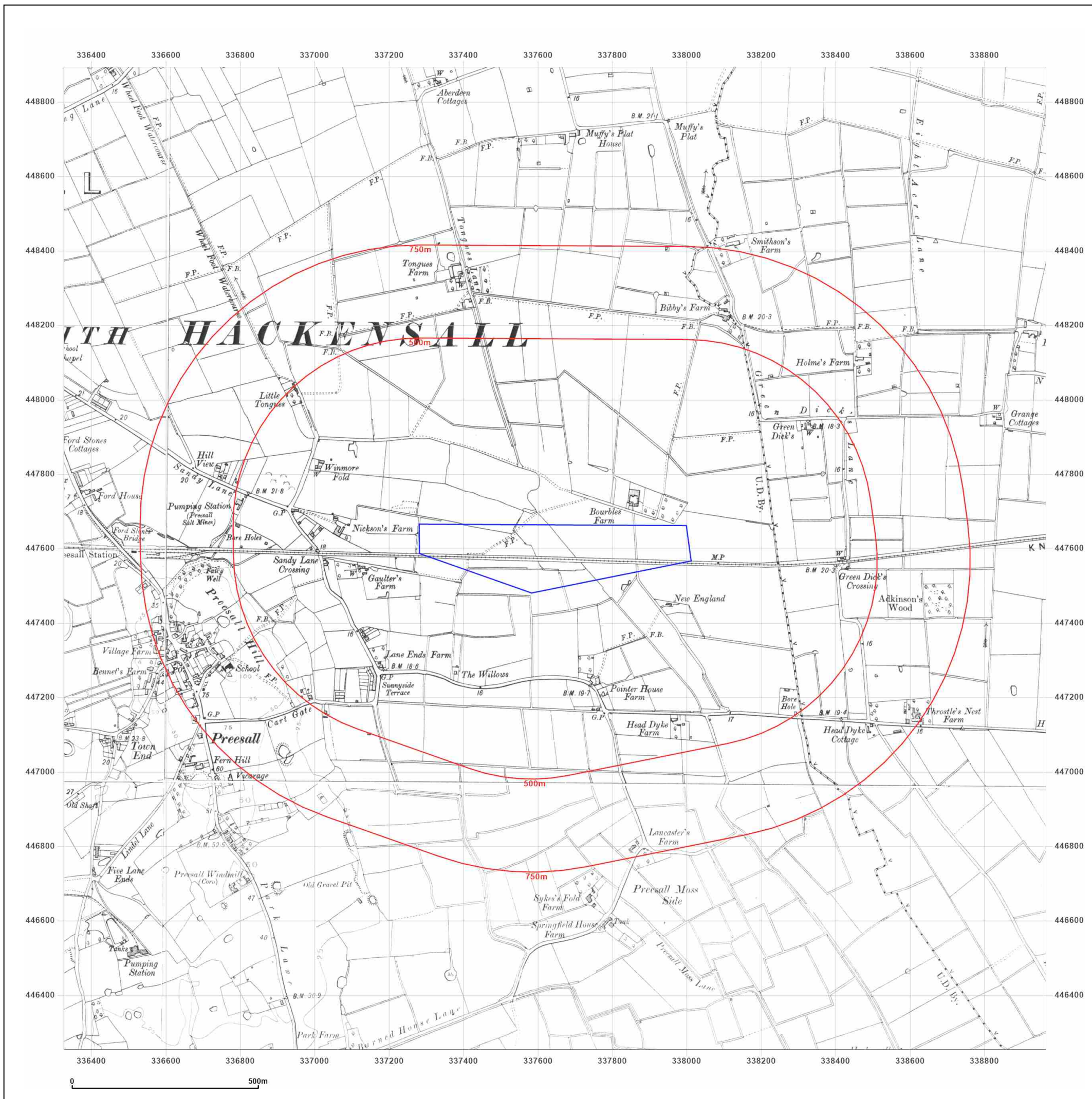


Produced by  
 Groundsure Insights  
 T: 08444 159000  
 E: [info@groundsure.com](mailto:info@groundsure.com)  
 W: [www.groundsure.com](http://www.groundsure.com)

© Crown copyright and database rights 2018 Ordnance Survey 100035207

Production date: 28 January 2021

Map legend available at:  
[www.groundsure.com/sites/default/files/groundsure\\_legend.pdf](http://www.groundsure.com/sites/default/files/groundsure_legend.pdf)





**Site Details:**

BOURBLES FARM, BOURBLES LANE, PREESALL, FY6 0PE

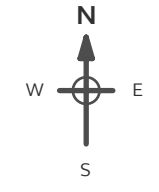
**Client Ref:** Bourbles\_Farm  
**Report Ref:** HMD-7525110  
**Grid Ref:** 337645, 447573

**Map Name:** County Series


**Map date:** 1909-1910

**Scale:** 1:10,560

**Printed at:** 1:10,560



Surveyed 1845  
 Revised 1910  
 Edition N/A  
 Copyright N/A  
 Levelled N/A



Surveyed 1845  
 Revised 1909  
 Edition N/A  
 Copyright N/A  
 Levelled N/A

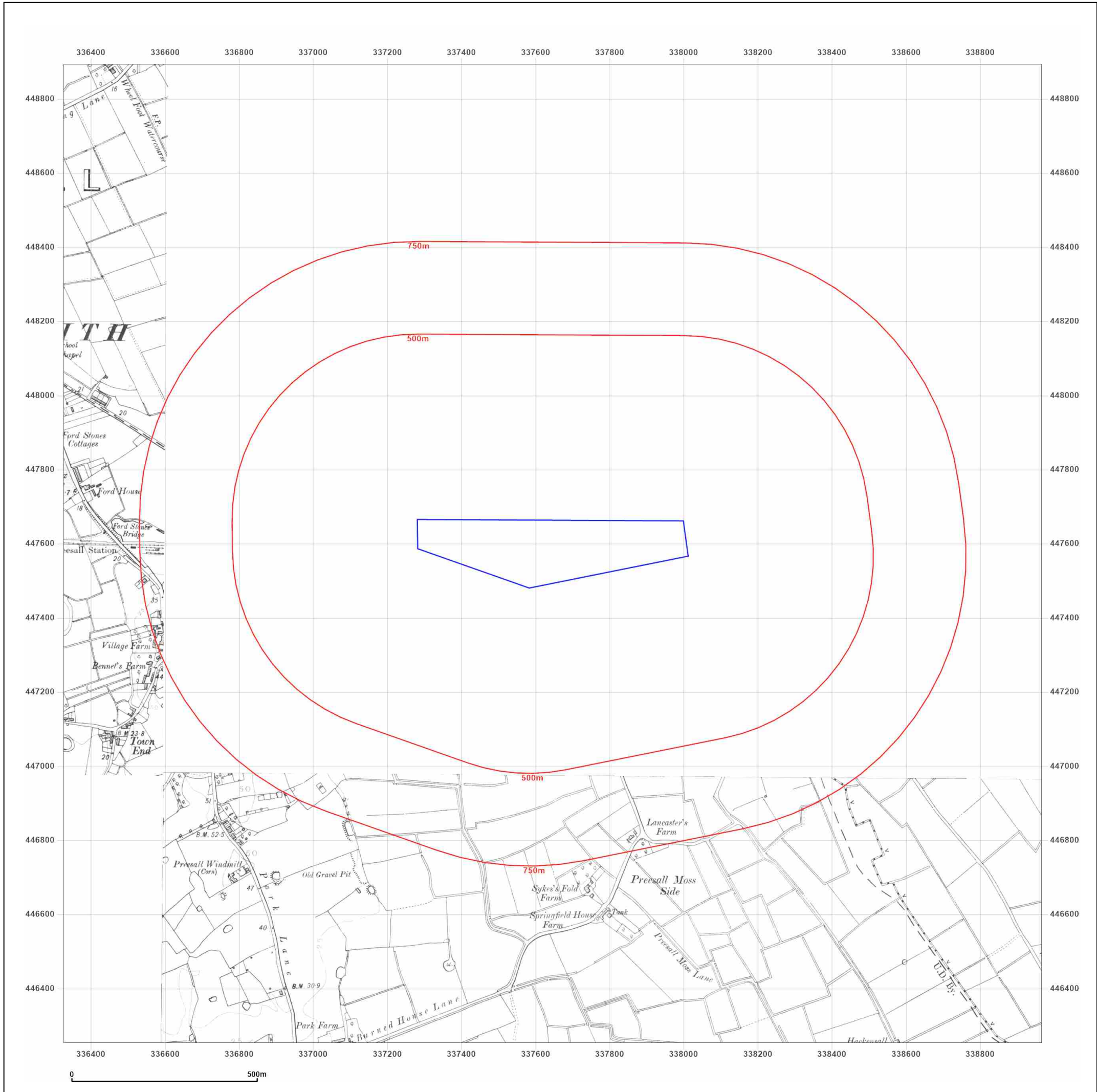


Produced by  
 Groundsure Insights  
 T: 08444 159000  
 E: [info@groundsure.com](mailto:info@groundsure.com)  
 W: [www.groundsure.com](http://www.groundsure.com)

© Crown copyright and database rights 2018 Ordnance Survey 100035207

Production date: 28 January 2021

Map legend available at:  
[www.groundsure.com/sites/default/files/groundsure\\_legend.pdf](http://www.groundsure.com/sites/default/files/groundsure_legend.pdf)









**Site Details:**

BOURBLES FARM, BOURBLES LANE, PREESALL, FY6 0PE

**Client Ref:** Bourbles\_Farm  
**Report Ref:** HMD-7525110  
**Grid Ref:** 337645, 447573

**Map Name:** Provisional

**Map date:** 1951

**Scale:** 1:10,560

**Printed at:** 1:10,560



Surveyed 1951  
 Revised 1951  
 Edition N/A  
 Copyright N/A  
 Levelled N/A

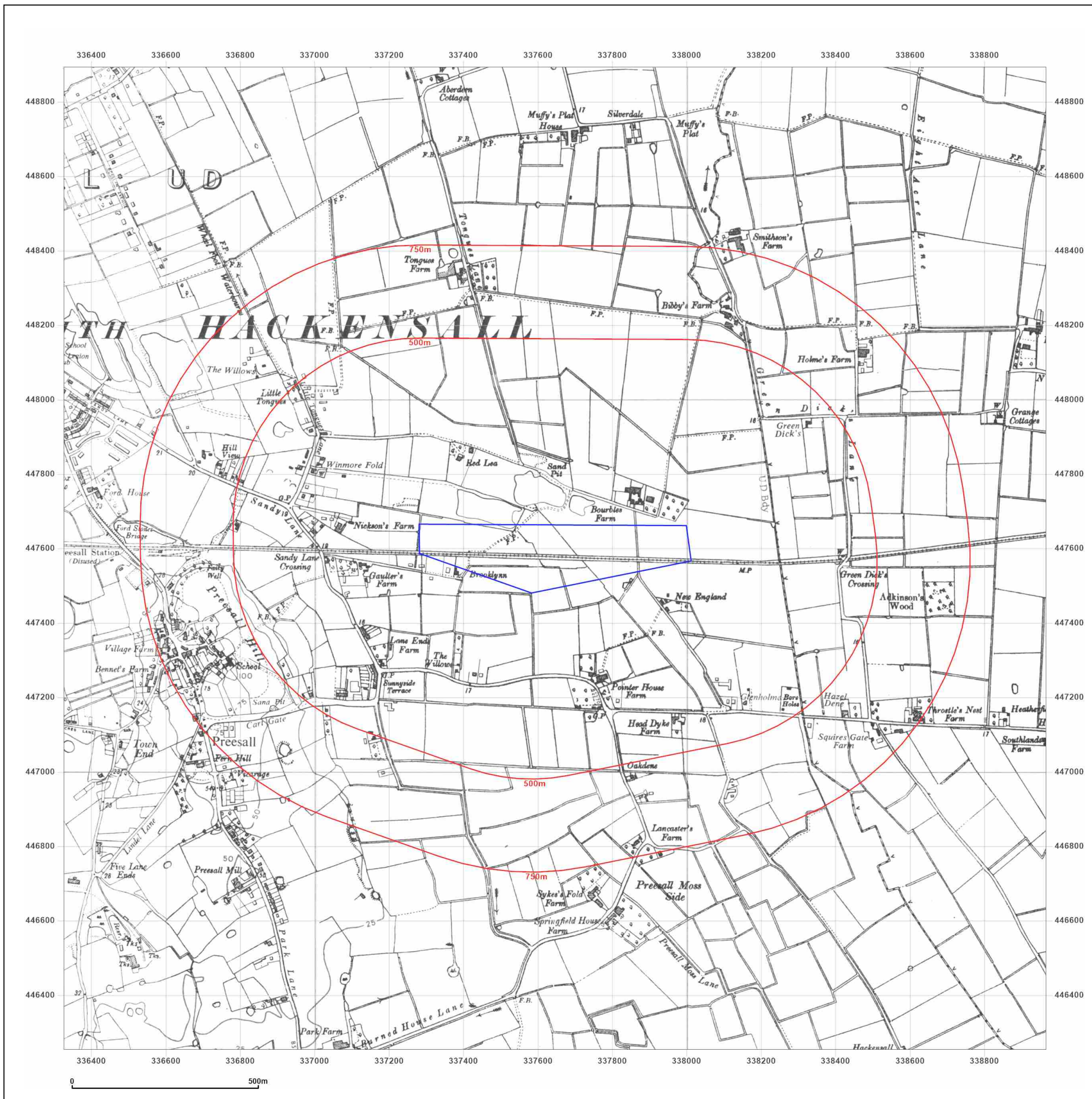


Produced by  
 Groundsure Insights  
 T: 08444 159000  
 E: [info@groundsure.com](mailto:info@groundsure.com)  
 W: [www.groundsure.com](http://www.groundsure.com)

© Crown copyright and database rights 2018 Ordnance Survey 100035207

Production date: 28 January 2021

Map legend available at:  
[www.groundsure.com/sites/default/files/groundsure\\_legend.pdf](http://www.groundsure.com/sites/default/files/groundsure_legend.pdf)





**Site Details:**

BOURBLES FARM, BOURBLES LANE, PREESALL, FY6 0PE

**Client Ref:** Bourbles\_Farm  
**Report Ref:** HMD-7525110  
**Grid Ref:** 337645, 447573

**Map Name:** National Grid

**Map date:** 1969

**Scale:** 1:10,000

**Printed at:** 1:10,000



Surveyed 1969  
 Revised 1969  
 Edition N/A  
 Copyright N/A  
 Levelled N/A

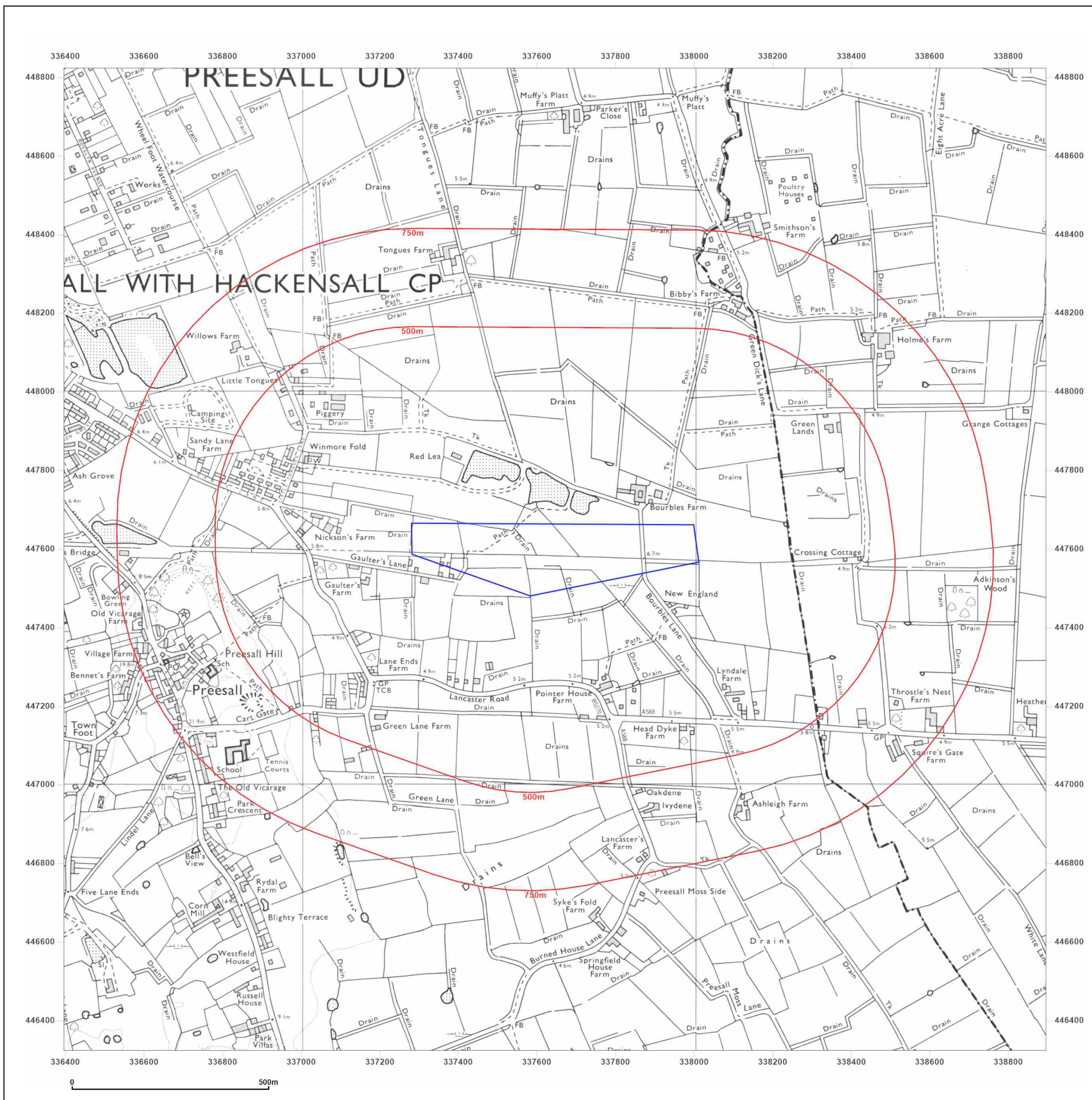


Produced by  
 Groundsure Insights  
 T: 08444 159000  
 E: [info@groundsure.com](mailto:info@groundsure.com)  
 W: [www.groundsure.com](http://www.groundsure.com)

© Crown copyright and database rights 2018 Ordnance Survey 100035207

Production date: 28 January 2021

Map legend available at:  
[www.groundsure.com/sites/default/files/groundsure\\_legend.pdf](http://www.groundsure.com/sites/default/files/groundsure_legend.pdf)





**Site Details:**

BOURBLES FARM, BOURBLES LANE, PREESALL, FY6 0PE

**Client Ref:** Bourbles\_Farm  
**Report Ref:** HMD-7525110  
**Grid Ref:** 337645, 447573

**Map Name:** National Grid

**Map date:** 1992

**Scale:** 1:10,000

**Printed at:** 1:10,000



Surveyed 1985  
 Revised 1992  
 Edition N/A  
 Copyright N/A  
 Levelled N/A

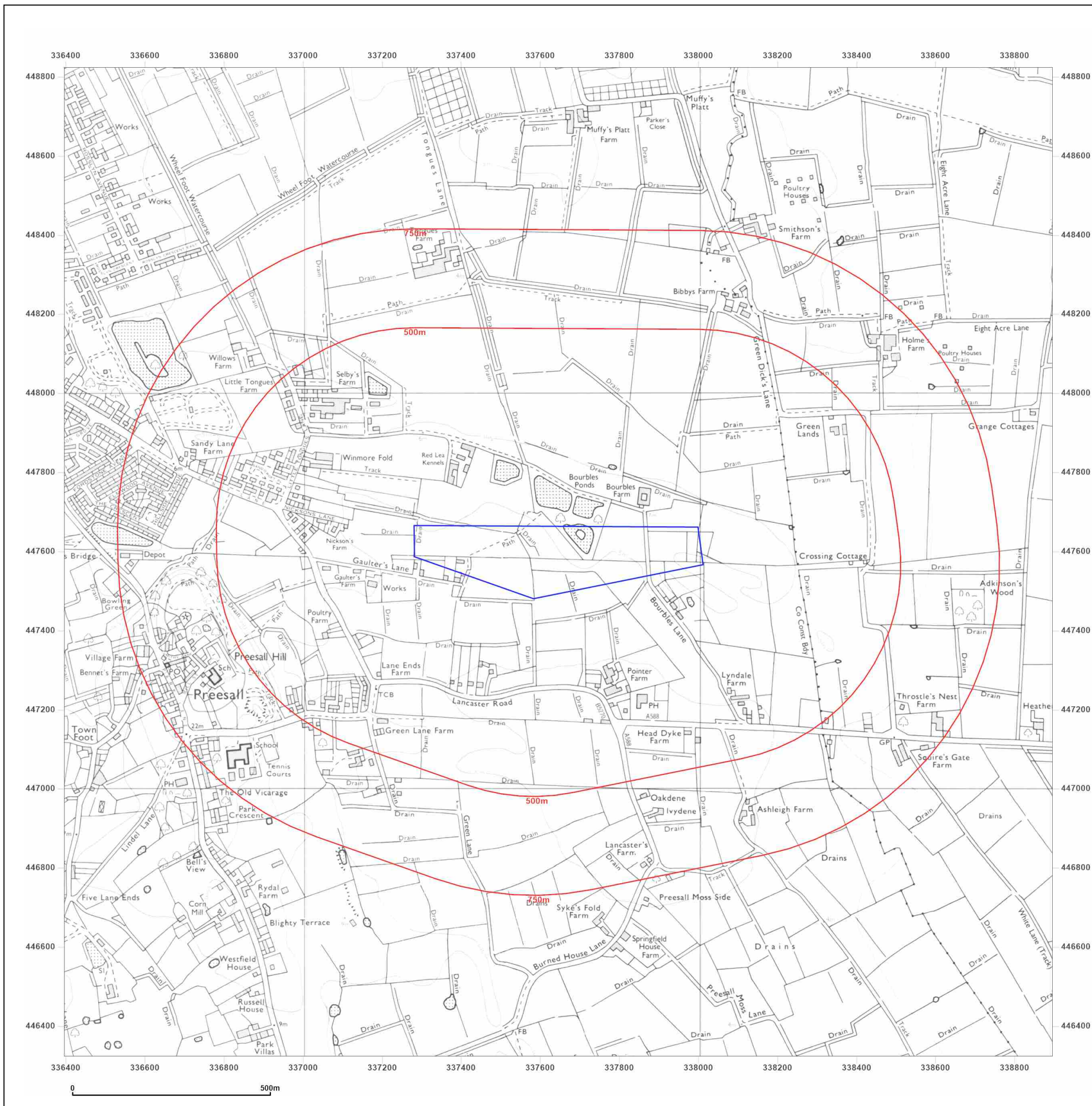


Produced by  
 Groundsure Insights  
 T: 08444 159000  
 E: [info@groundsure.com](mailto:info@groundsure.com)  
 W: [www.groundsure.com](http://www.groundsure.com)

© Crown copyright and database rights 2018 Ordnance Survey 100035207

Production date: 28 January 2021

Map legend available at:  
[www.groundsure.com/sites/default/files/groundsure\\_legend.pdf](http://www.groundsure.com/sites/default/files/groundsure_legend.pdf)

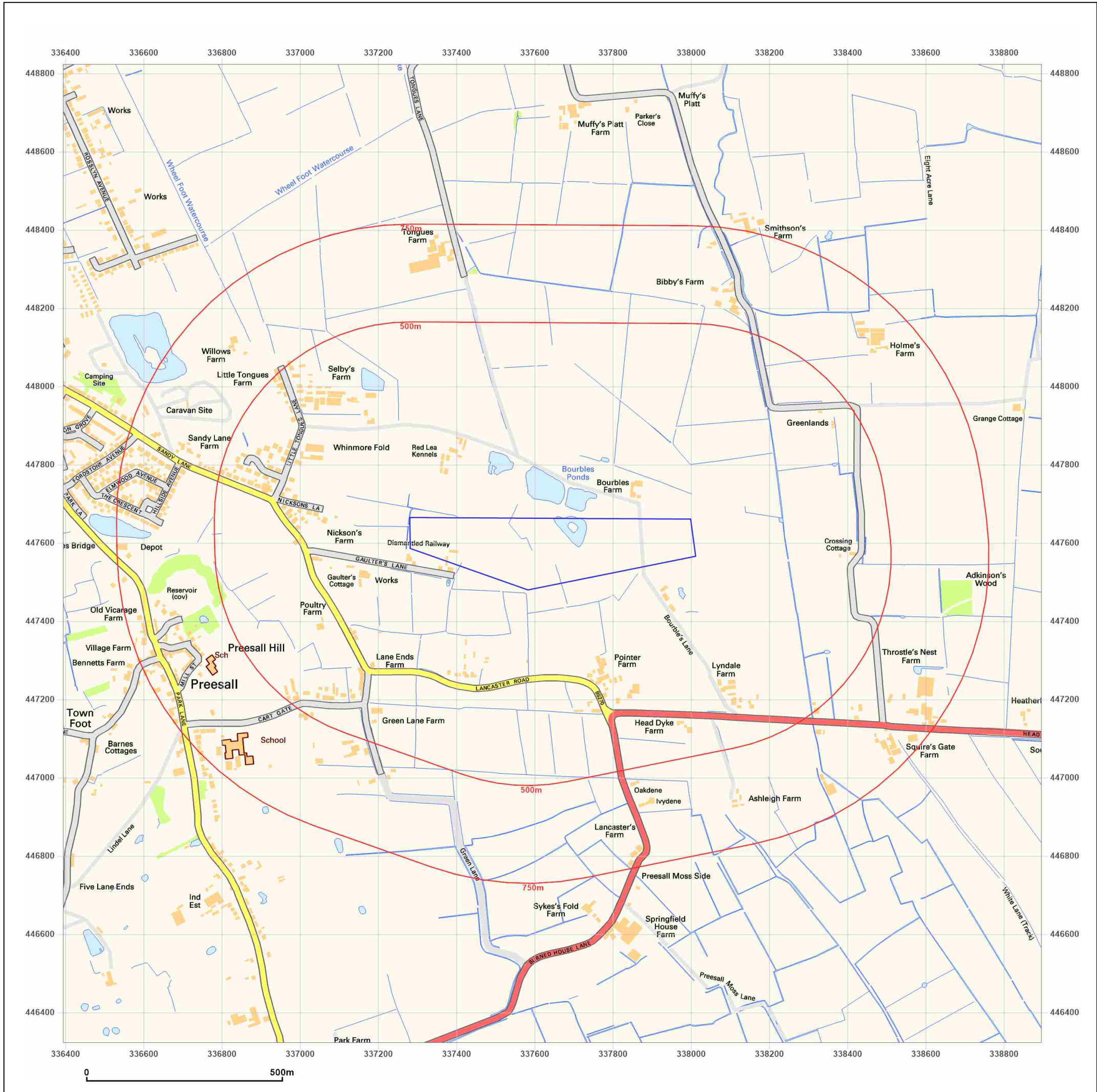






**Site Details:**  
 BOURBLES FARM, BOURBLES LANE, PREESALL, FY6 0PE

**Client Ref:** Bourbles\_Farm  
**Report Ref:** HMD-7525110  
**Grid Ref:** 337645, 447573

**Map Name:** National Grid  
**Map date:** 2001  
**Scale:** 1:10,000  
**Printed at:** 1:10,000



**Powered by**  


Produced by  
 Groundsure Insights  
 T: 08444 159000  
 E: [info@groundsure.com](mailto:info@groundsure.com)  
 W: [www.groundsure.com](http://www.groundsure.com)

© Crown copyright and database rights 2018 Ordnance Survey 100035207

Production date: 28 January 2021

Map legend available at:  
[www.groundsure.com/sites/default/files/groundsure\\_legend.pdf](http://www.groundsure.com/sites/default/files/groundsure_legend.pdf)



**Site Details:**

BOURBLES FARM, BOURBLES LANE, PREESALL, FY6 0PE



**Client Ref:** Bourbles\_Farm  
**Report Ref:** HMD-7525110  
**Grid Ref:** 337645, 447573

**Map Name:** National Grid

**Map date:** 2010

**Scale:** 1:10,000

**Printed at:** 1:10,000

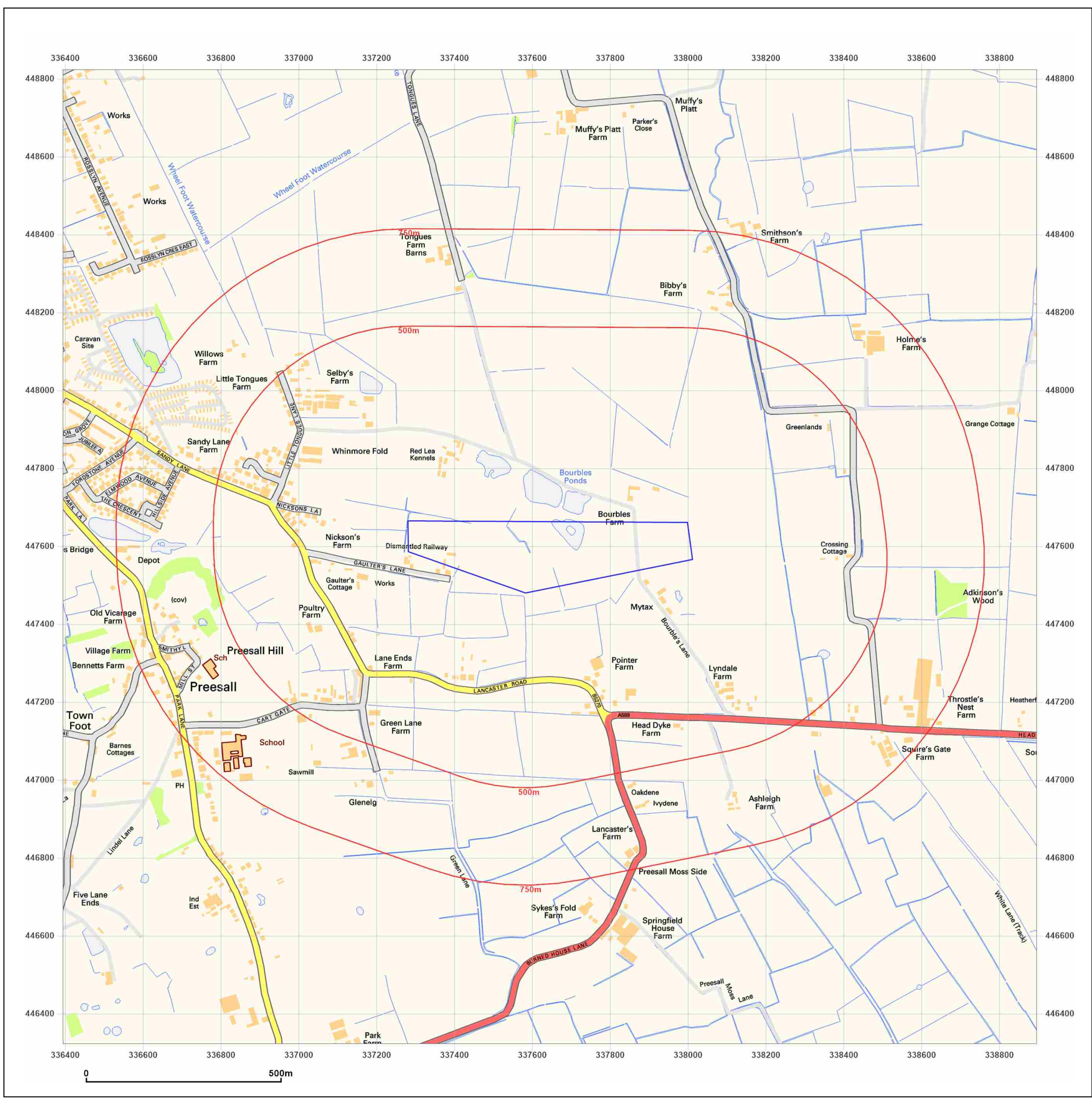


Produced by  
 Groundsure Insights  
 T: 08444 159000  
 E: [info@groundsure.com](mailto:info@groundsure.com)  
 W: [www.groundsure.com](http://www.groundsure.com)

© Crown copyright and database rights 2018 Ordnance Survey 100035207

Production date: 28 January 2021

Map legend available at:  
[www.groundsure.com/sites/default/files/groundsure\\_legend.pdf](http://www.groundsure.com/sites/default/files/groundsure_legend.pdf)


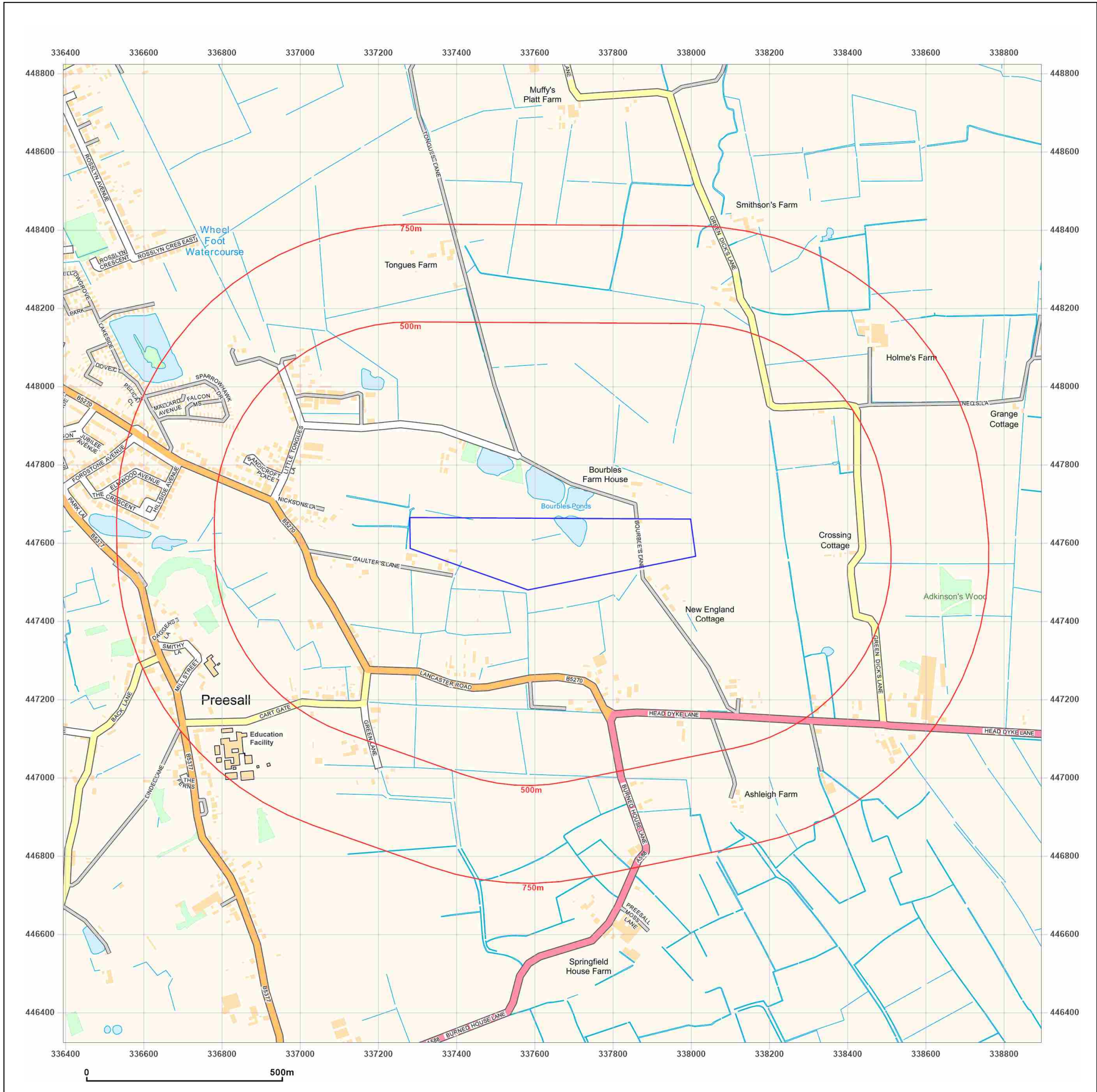





**Site Details:**  
 BOURBLES FARM, BOURBLES LANE, PREESALL, FY6 0PE

**Client Ref:** Bourbles\_Farm  
**Report Ref:** HMD-7525110  
**Grid Ref:** 337645, 447573

**Map Name:** National Grid  
**Map date:** 2021  
**Scale:** 1:10,000  
**Printed at:** 1:10,000



Produced by  
 Groundsure Insights  
 T: 08444 159000  
 E: [info@groundsure.com](mailto:info@groundsure.com)  
 W: [www.groundsure.com](http://www.groundsure.com)

© Crown copyright and database rights 2018 Ordnance Survey 100035207

Production date: 28 January 2021

Map legend available at:  
[www.groundsure.com/sites/default/files/groundsure\\_legend.pdf](http://www.groundsure.com/sites/default/files/groundsure_legend.pdf)