








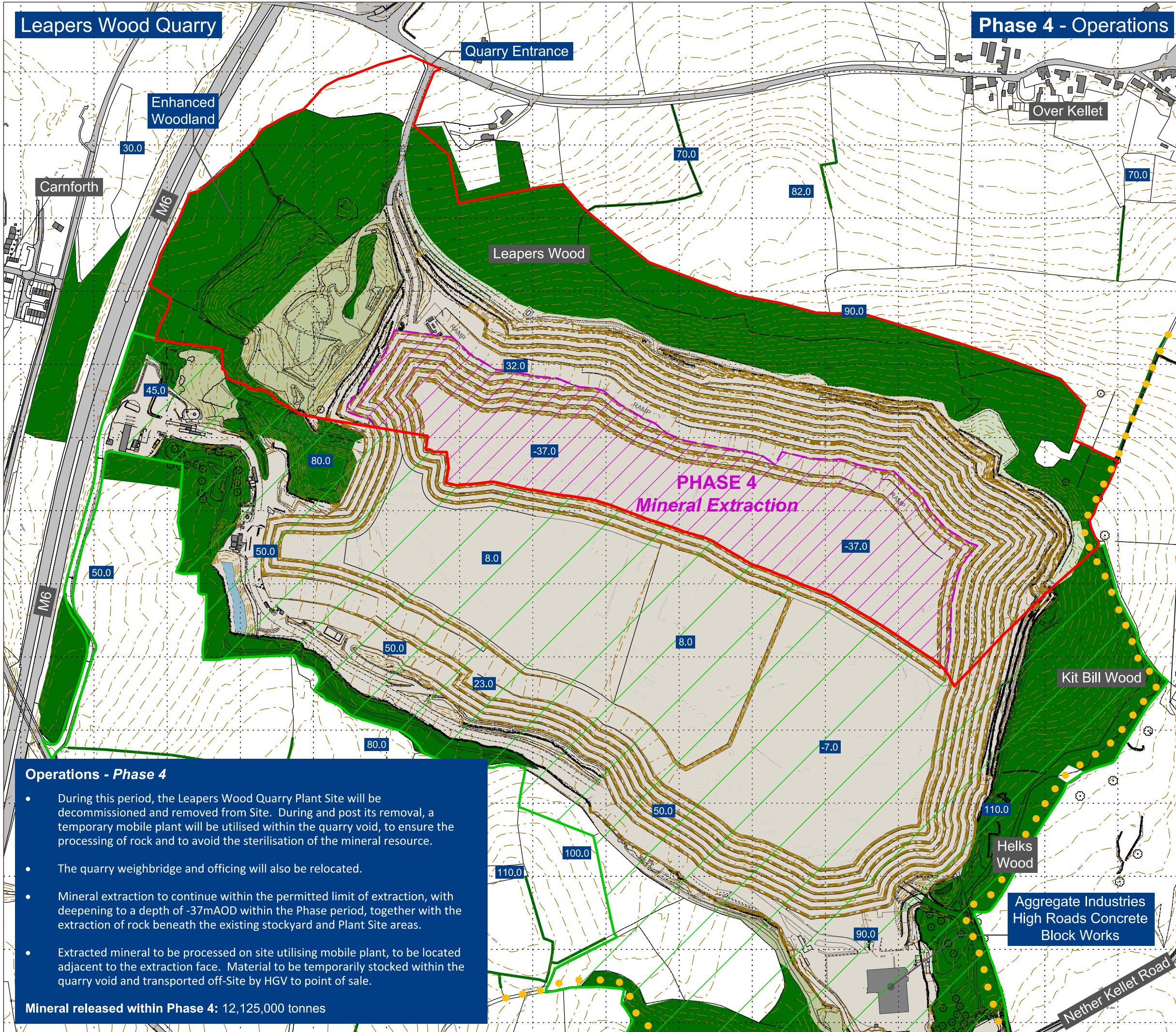


Leapers Wood Quarry

Phase 4 - Operations

Legend

-  Application Boundary
-  Other Land Under the Ownership of the Applicant
-  Back Lane Quarry
-  Surrounding Woodland
-  Buildings & Roads
-  Disturbed Land - Leapers Wood & Back Lane Quarries
-  Contours (2m Intervals) & Spot Heights (m AOD)
-  Limit of Extraction within Phase 4
-  Public Rights of Way (PROW)



Operations - Phase 4

- During this period, the Leapers Wood Quarry Plant Site will be decommissioned and removed from Site. During and post its removal, a temporary mobile plant will be utilised within the quarry void, to ensure the processing of rock and to avoid the sterilisation of the mineral resource.
- The quarry weighbridge and officing will also be relocated.
- Mineral extraction to continue within the permitted limit of extraction, with deepening to a depth of -37mAOD within the Phase period, together with the extraction of rock beneath the existing stockyard and Plant Site areas.
- Extracted mineral to be processed on site utilising mobile plant, to be located adjacent to the extraction face. Material to be temporarily stocked within the quarry void and transported off-Site by HGV to point of sale.

Mineral released within Phase 4: 12,125,000 tonnes



Site Name:
Leapers Wood Quarry

Drawing Name:
Phase 4 - Operations

Drawn By:
R.Duncan

Scale @ A3:
1:5,000

Date:
January 2024

Drawing Number:
KD.BKLN.1.D.022

