










Phase 2 - Operations

Legend

-  Application Boundary
-  Other Land Under the Ownership of the Applicant
-  Back Lane Quarry
-  Surrounding Woodland
-  Buildings & Roads
-  Disturbed Land - Leapers Wood & Back Lane Quarries
-  Contours (2m Intervals) & Spot Heights (m AOD)
-  Limit of Extraction within Phase 2
-  Public Rights of Way (PROW)

Operations - Phase 2

- Mineral extraction to continue within the permitted limit of extraction, with deepening to a depth of 7mAOD within the Phase period.
- Extracted mineral to be processed on site at the Leapers Wood Quarry Plant Site, temporarily stocked and transported off-Site by HGV to point of sale.

Mineral released within Phase 2: 5,338,000 tonnes



Site Name:
Leapers Wood Quarry

Drawing Name:
Phase 2 - Operations

Drawn By:
R.Duncan

Scale @ A3:
1:5,000

Date:
January 2024

Drawing Number:
KD.BKLN.1.D.020

