












**Back Lane Quarry**

**Phase C: Operations**

**LEGEND**

-  Application Boundary
-  Other Land Under the Ownership of the Applicant
-  Leapers Wood Quarry
-  Surrounding Woodland / Vegetation Structure
-  Buildings & Roads
-  Disturbed Land - Leapers Wood & Back Lane Quarries
-  Existing Overburden Tip / Landform
-  Contours (2m Intervals) & Spot Heights (mAOD)
-  Limit of Extraction within Phase C
-  Temporarily Placed Tip Material / 'Active Tip'
-  Public Rights of Way (PROW)

**Operations - Phase C**

- Mineral extraction to continue within the permitted limit of extraction, with deepening to a depth of 23mAOD within the Phase period, together with the extraction of rock beneath the existing stockyard.
- Extracted mineral to be processed on site at the Back Lane Quarry Plant Site, temporarily stocked and transported off-Site by HGV to point of sale.
- Any additional quarry waste rock material to be placed within the Temporary Tip within Phases A and B

**Mineral to be released within Phase C: 5,318,000 tonnes**



PROJECT:  
**Back Lane Quarry**

TITLE:  
**Phase C: Operations**

REF NO:  
KD.BKLN.D.1.013

DATE: December 2023      SCALE: 1:5,000 @ A3

STATUS:  
**FINAL**

This drawing may not be used without the consent of Kedd Development Limited  
Fox Studio, Much Wenlock, Shropshire TF13 6BL  
© Crown copyright and database rights [2017] Ordnance Survey 0100031673