

Back Lane Quarry

Phase B: Operations

Over Kellet

Leapers Wood

Weighbridge & Offices

Asphalt Plant

Back Lane Plant Site

Surface Water Management

Quarry Entrance

Stocking Area

Kit Bill Wood

Helks Wood

Aggregate Industries High Roads Concrete Block Works

Stocking Area

Wayside












Hawthorns Caravan Park

Operations - Phase B

- Partial Removal of existing quarry tip, to enable extraction of rock below.
- Tip Material to be temporarily stored within te Phase A area - which will also become the 'active tip'.
- Mineral extraction to continue within the permitted limit of extraction, with deepening to a depth of 23mAOD within the Phase period.
- Extracted mineral to be processed on site at the Back Lane Quarry Plant Site, temporarily stocked and transported off-Site by HGV to point of sale.

Mineral to be released within Phase B: 6,964,000 tonnes

LEGEND

-  Application Boundary
-  Other Land Under the Ownership of the Applicant
-  Leapers Wood Quarry
-  Surrounding Woodland / Vegetation Structure
-  Buildings & Roads
-  Disturbed Land - Leapers Wood & Back Lane Quarries
-  Existing Overburden Tip / Landform
-  Contours (2m Intervals) & Spot Heights (mAOD)
-  Limit of Extraction within Phase B
-  Temporarily Placed Tip Material / 'Active Tip'
-  Public Rights of Way (PROW)



PROJECT:
Back Lane Quarry

TITLE:
Phase B: Operations

REF NO:
KD.BKLN.D.1.012

DATE: December 2023 SCALE: 1:5,000 @ A3

STATUS:
FINAL

This drawing may not be used without the consent of Kedd Development Limited
Fox Studio, Much Wenlock, Shropshire TF13 6BL
© Crown copyright and database rights [2017] Ordnance Survey 0100031673