











LEGEND

-  Application Boundary
-  Other Land Under the Ownership of the Applicant
-  Leapers Wood Quarry
-  Surrounding Woodland / Vegetation Structure
-  Buildings & Roads
-  Disturbed Land - Leapers Wood & Back Lane Quarries
-  Existing Overburden Tip / Landform
-  Contours (5m Intervals) & Spot Heights (m AOD)
-  Limit of Permitted Extraction
-  Public Rights of Way (PROW)



PROJECT:
Back Lane Quarry

TITLE:
Current Situation

REF NO:
KD.BKLN.D.1.010

DATE: December 2023 SCALE: 1:5,000 @ A3

STATUS:
FINAL



This drawing may not be used without the consent of Kedd Development Limited
Fox Studio, Much Wenlock, Shropshire TF13 6BL
© Crown copyright and database rights [2017] Ordnance Survey 0100031673