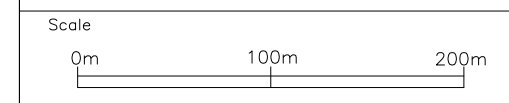


**Key**

- Application Area
- Mineral Excavation
- Plant Site
- Clay Storage
- Stockpiles
- Water
- Buried Gas Main
- Buried Water Main
- Bunds (3m high)
- Soil / Overburden Movements
- Mineral Movements
- Direction of Working



Site surveyed by Greenfield Environmental May 2021  
 Based upon 2021 Ordnance Survey 1:2500 digital base with the permission of The Controller of Her Majesty's Stationary Office. © Crown Copyright. Licence No. 100020505  
 The copyright of this drawing and its contents are the sole property of Greenfield Environmental and must not be copied or shown to third parties without prior consent of the Company or its clients.

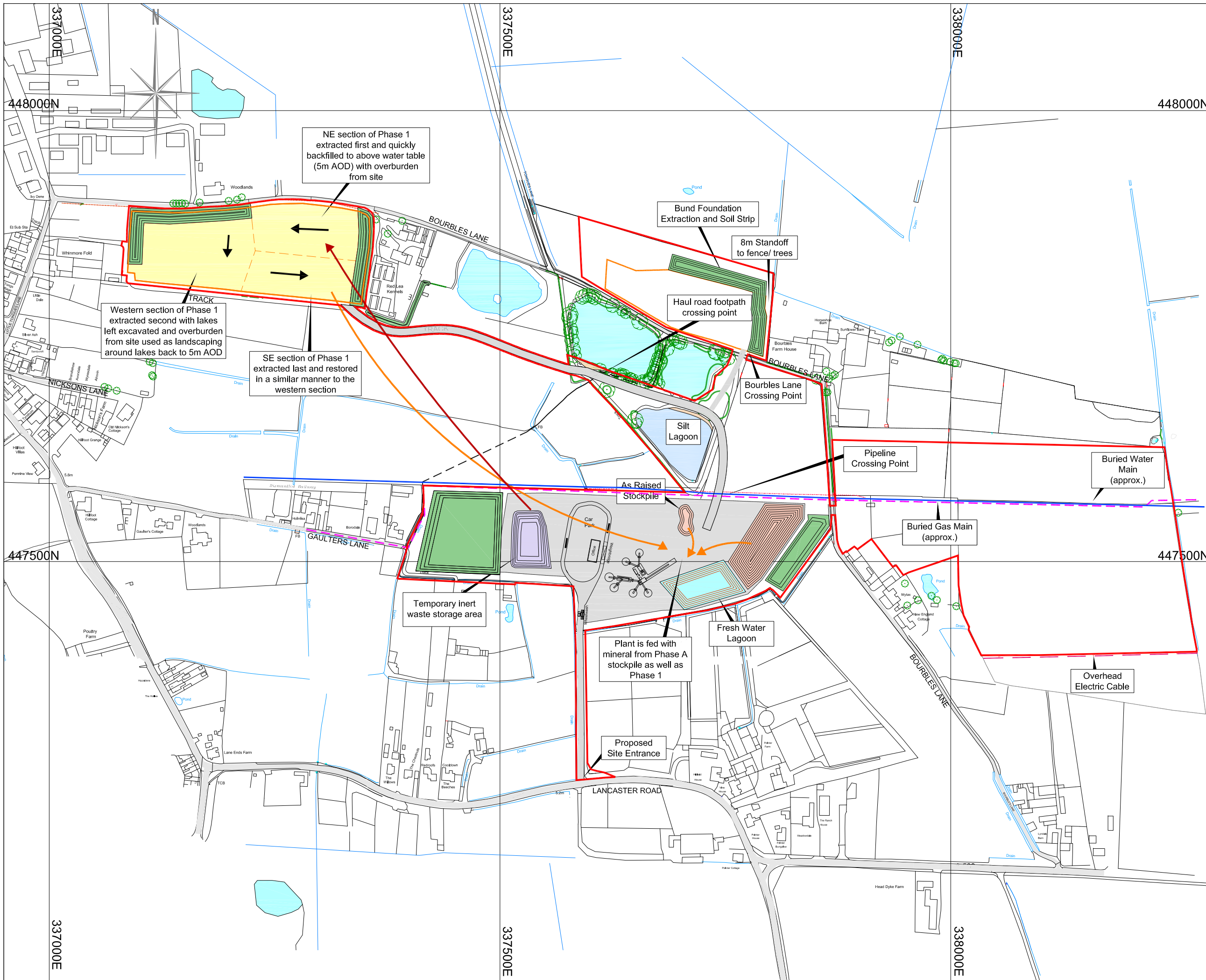
**Site**  
 Bourbles Quarry

**Project**  
 Planning Application 2023

**Plan**  
 Appx3-A  
 Phasing Scheme  
 PHASE A

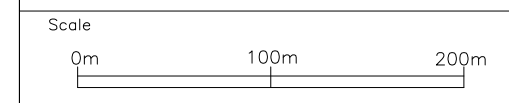
**Scale:** 1:4000@A3  
**Date:** 16/06/2023  
**File:** BFP Phase A July23.dwg  
**Drawn by:** SJR





**Key**

- Application Area
- Mineral Excavation
- Plant Site
- Stockpiles
- Water
- Temporary Inert Waste Storage
- Buried Gas Main
- Buried Water Main
- Bunds (3m high)
- Soil / Overburden Movements
- Mineral Movements
- Direction of Working



Site surveyed by Greenfield Environmental May 2021  
 Based upon 2021 Ordnance Survey 1:2500 digital base with the permission of The Controller of Her Majesty's Stationary Office. © Crown Copyright. Licence No. 100020505  
 The copyright of this drawing and its contents are the sole property of Greenfield Environmental and must not be copied or shown to third parties without prior consent of the Company or its clients.

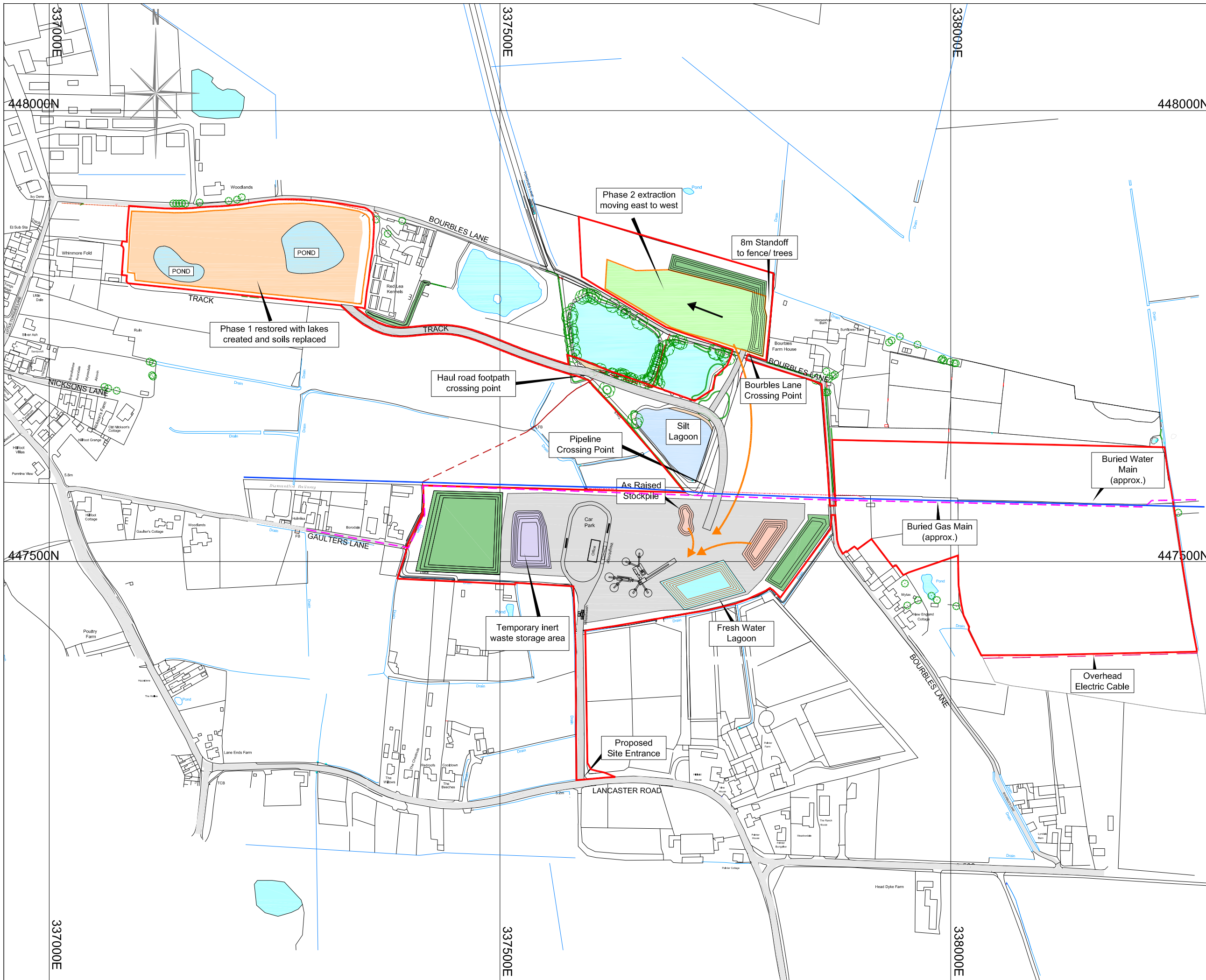
**Site**  
 Bourbles Quarry

**Project**  
 Planning Application 2023

**Plan**  
 Appx3-1  
 Phasing Scheme  
 PHASE 1

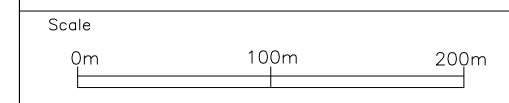
Scale: 1:4000@A3  
 Date: 16/06/2023  
 File: BFP Phase 1 July23.dwg  
 Drawn by: SJR





**Key**

- Application Area
- Mineral Excavation
- Plant Site
- Partial Restoration
- Full Restoration
- Stockpiles
- Water
- Inert Material Storage Area
- Buried Gas Main
- Buried Water Main
- Bunds (3m high)
- ↪ Soil / Overburden Movements
- ↻ Mineral Movements
- ↔ Direction of Working



Site surveyed by Greenfield Environmental May 2021  
 Based upon 2021 Ordnance Survey 1:2500 digital base with the permission of The Controller of Her Majesty's Stationary Office. © Crown Copyright. Licence No. 100020505  
 The copyright of this drawing and its contents are the sole property of Greenfield Environmental and must not be copied or shown to third parties without prior consent of the Company or its clients.

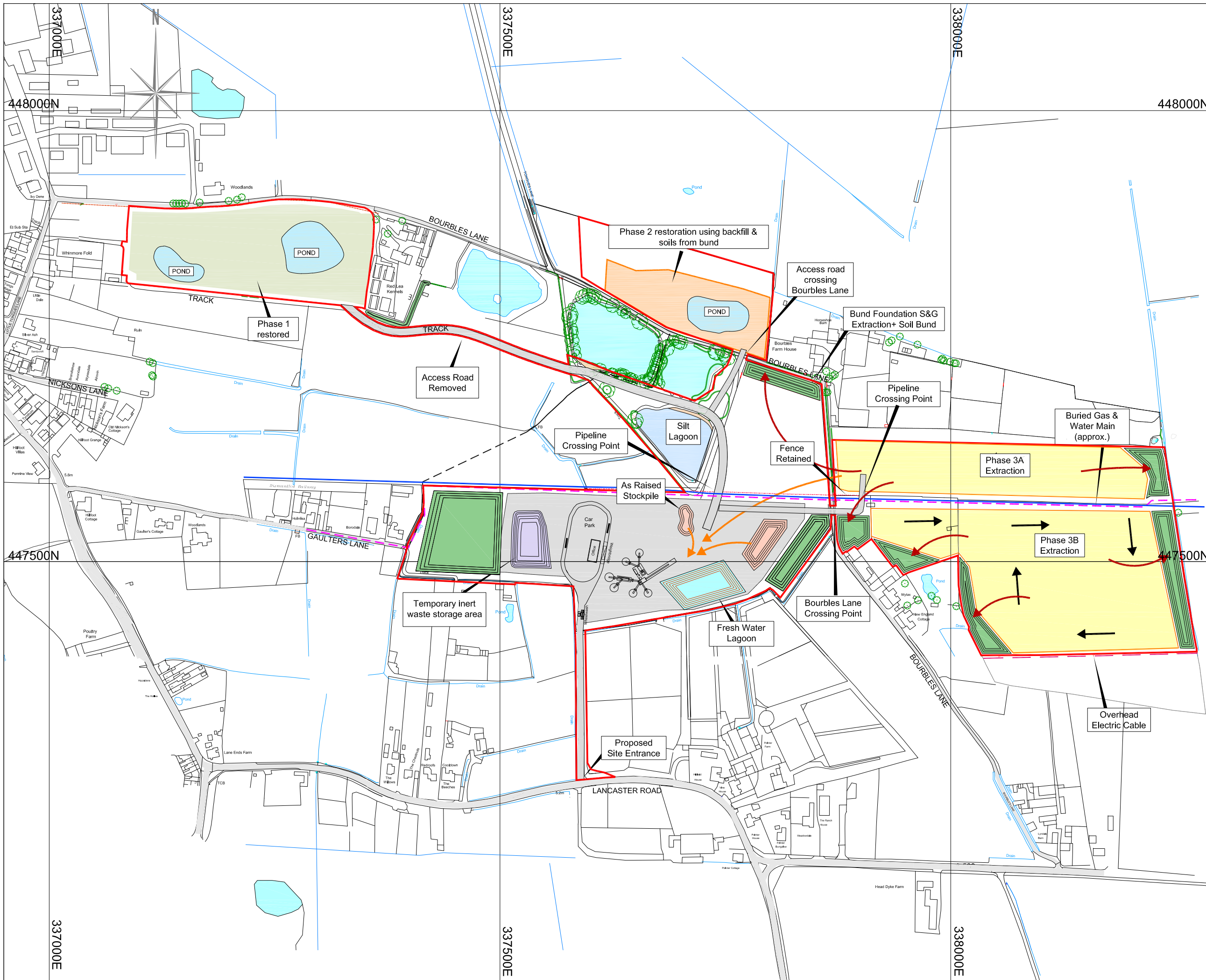
**Site**  
 Bourbles Quarry

**Project**  
 Planning Application 2023

**Plan**  
 Appx3-2  
 Phasing Scheme  
 PHASE 2

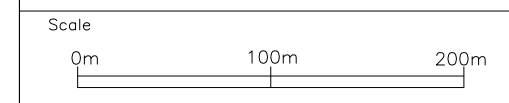
Scale: 1:4000@A3  
 Date: 16/06/2023  
 File: BFP Phase 2 July23.dwg  
 Drawn by: SJR





**Key**

- Application Area
- Mineral Excavation
- Plant Site
- Partial Restoration
- Full Restoration
- Stockpiles
- Water
- Inert Material Storage Area
- Buried Gas Main
- Buried Water Main
- Bunds (3m high)
- ↪ Soil / Overburden Movements
- ↪ Mineral Movements
- ↪ Direction of Working



Site surveyed by Greenfield Environmental May 2021  
 Based upon 2021 Ordnance Survey 1:2500 digital base with the permission of The Controller of Her Majesty's Stationary Office. © Crown Copyright. Licence No. 100020505  
 The copyright of this drawing and its contents are the sole property of Greenfield Environmental and must not be copied or shown to third parties without prior consent of the Company or its clients.

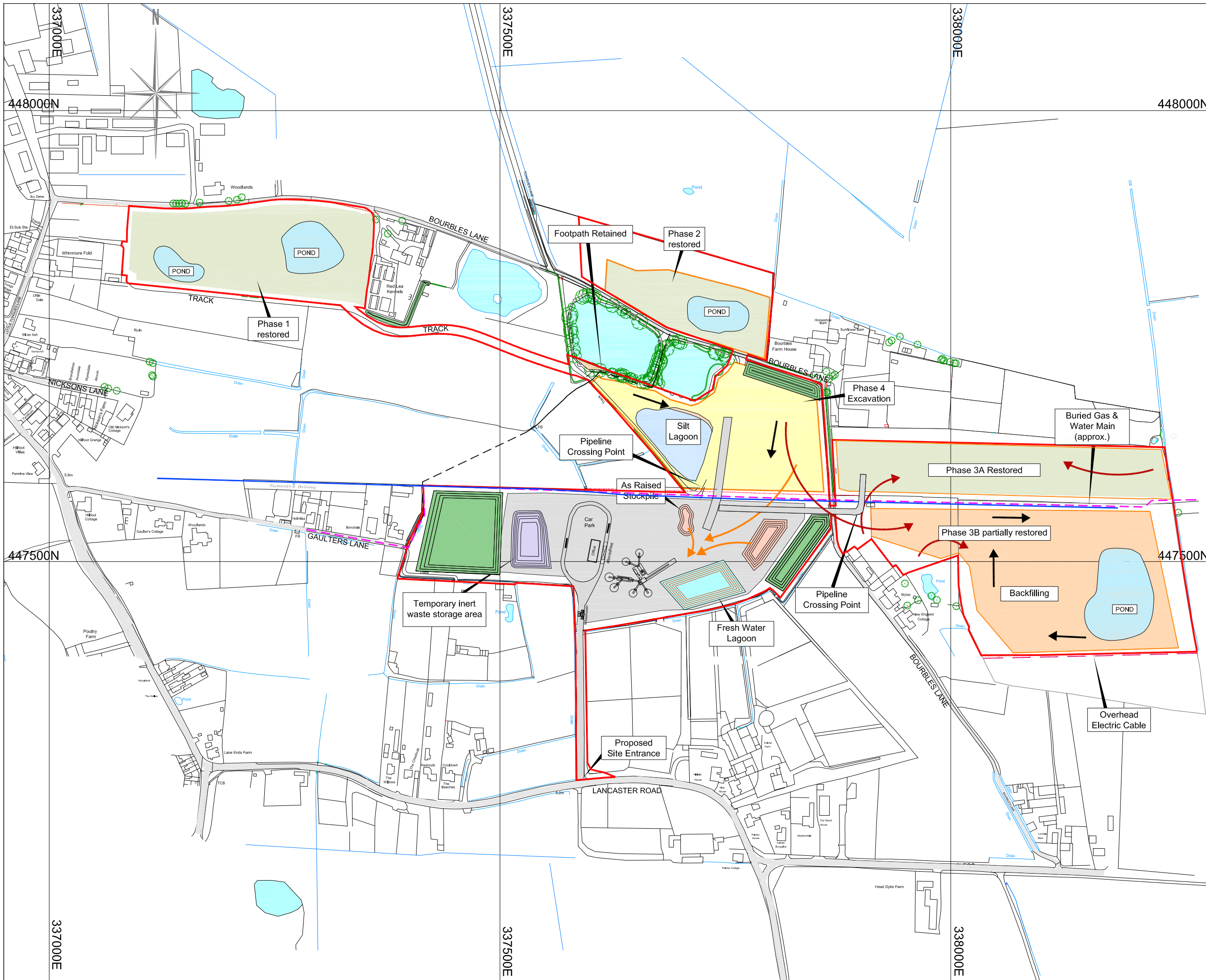
**Site**  
 Bourbles Quarry

**Project**  
 Planning Application 2023

**Plan**  
 Appx3-3  
 Phasing Scheme  
 PHASE 3

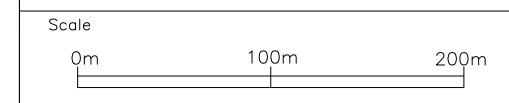
Scale: 1:4000@A3  
 Date: 16/06/2023  
 File: BFP Phase 3 July23.dwg  
 Drawn by: SJR





**Key**

- Application Area
- Mineral Excavation
- Plant Site
- Partial Restoration
- Full Restoration
- Stockpiles
- Water
- Inert Material Storage Area
- Buried Gas Main
- Buried Water Main
- Bunds (3m high)
- ↪ Soil / Overburden Movements
- ↪ Mineral Movements
- ↪ Direction of Working



Site surveyed by Greenfield Environmental May 2021  
 Based upon 2021 Ordnance Survey 1:2500 digital base with the permission of The Controller of Her Majesty's Stationary Office. © Crown Copyright. Licence No. 100020505  
 The copyright of this drawing and its contents are the sole property of Greenfield Environmental and must not be copied or shown to third parties without prior consent of the Company or its clients.

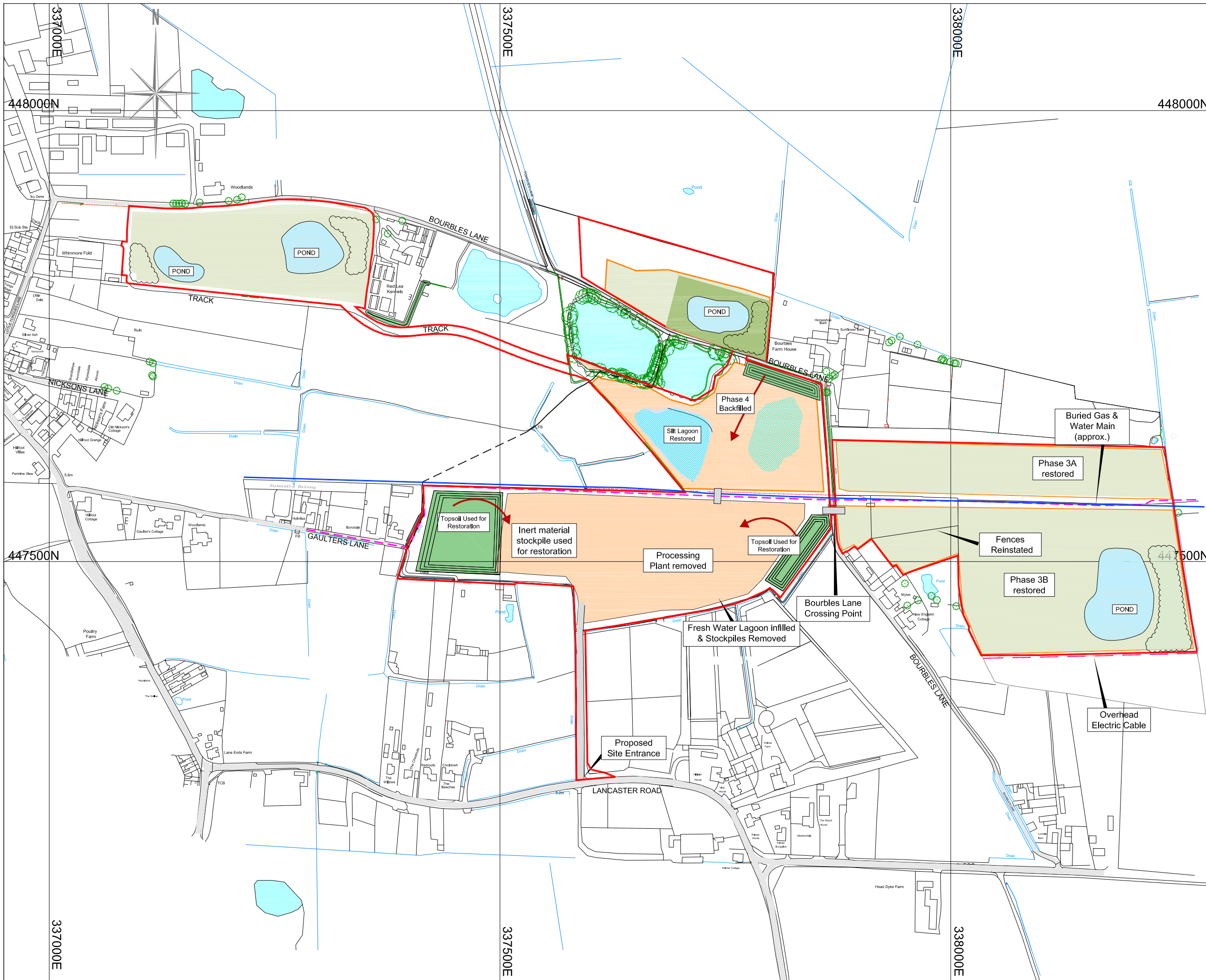
**Site**  
 Bourbles Quarry

**Project**  
 Planning Application 2023

**Plan**  
 Appx3-4  
 Phasing Scheme  
 PHASE 4

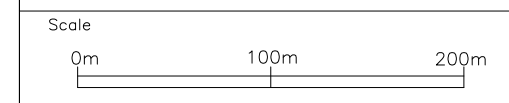
Scale: 1:4000@A3  
 Date: 16/06/2023  
 File: BFP Phase 4 July23.dwg  
 Drawn by: SJR





**Key**

- Application Area
- Partial Restoration
- Full Restoration
- Water
- Buried Gas Main
- Buried Water Main
- Bunds (3m high)
- ↻ Soil / Overburden Movements
- ← Direction of Working



Site surveyed by Greenfield Environmental May 2021  
 Based upon 2021 Ordnance Survey 1:2500 digital base with the permission of The Controller of Her Majesty's Stationary Office. © Crown Copyright. Licence No. 100020505  
 The copyright of this drawing and its contents are the sole property of Greenfield Environmental and must not be copied or shown to third parties without prior consent of the Company or its clients.

**Site**  
 Bourbles Quarry

**Project**  
 Planning Application 2023

**Plan**  
 Appx3-5  
 Phasing Scheme  
 PHASE 5

Scale: 1:4000@A3  
 Date: 16/06/2023  
 File: BFP Phase 5 July23.dwg  
 Drawn by: SJR

