



VIEWPOINT 1: View east from public footpath 2-3-FP 28 at Ourome

Figure 8a

PROPOSED SAND AND GRAVEL EXTRACTION  
LAND OFF BOURBLES LANE, PREESALL




Location Plan

OS reference: 337420E 447569N  
AOD: 5m  
Direction of view: 104°  
Distance to site boundary: 0m

Visualisation Type: Type 2  
Horizontal field of view: 90° (cylindrical projection)  
Vertical field of view: 25°  
Enlargement factor: 96% @ A1

Camera: Canon 6D Mk II  
Lens: Canon 50mm FFL  
Camera height: 1.5m AGL  
Date and time: 03/05/2023 11:17

Prepared by New Visual Solutions Ltd for ReLandscape



Wireline Overlay

VIEWPOINT 1: View east from public footpath 2-3-FP 28 at Ourome

Figure 8b

PROPOSED SAND AND GRAVEL EXTRACTION  
LAND OFF BOURBLES LANE, PREESALL

Colour Key:  
 - Visible elements  
 - Elements screened by bunds / vegetation / buildings  
 - Existing landform



OS reference: 337420E 447569N  
 AOD: 5m  
 Direction of view: 104°  
 Distance to site boundary: 0m

Visualisation Type: Type 2  
 Horizontal field of view: 90° (cylindrical projection)  
 Vertical field of view: 25°  
 Enlargement factor: 96% @ A1

Camera: Canon 6D Mk II  
 Lens: Canon 50mm FFL  
 Camera height: 1.5m AGL  
 Date and time: 03/05/2023 11:17

Prepared by New Visual Solutions Ltd for ReLandscape



Existing View

VIEWPOINT 2: View north-west from Bourbles Lane to west of Bourbles Farm House

Figure 9a

**PROPOSED SAND AND GRAVEL EXTRACTION  
LAND OFF BOURBLES LANE, PREESALL**



Location Plan

OS reference: 337791E 447720N  
 AOD: 6m  
 Direction of view: 321°  
 Distance to site boundary: 2.7m

Visualisation Type: Type 2  
 Horizontal field of view: 90° (cylindrical projection)  
 Vertical field of view: 25°  
 Enlargement factor: 96% @ A1

Camera: Canon 6D Mk II  
 Lens: Canon 50mm FFL  
 Camera height: 1.5m AGL  
 Date and time: 03/05/2023 11:01

Prepared by New Visual Solutions Ltd for ReLandscape



Wireline Overlay

VIEWPOINT 2: View north-west from Bourbles Lane to west of Bourbles Farm House

Figure 9b

**PROPOSED SAND AND GRAVEL EXTRACTION  
LAND OFF BOURBLES LANE, PREESALL**

Colour Key:  
 - Visible elements  
 - Elements screened by bunds / vegetation / buildings  
 - Existing landform



Location Plan

OS reference: 337791E 447720N  
 AOD: 6m  
 Direction of view: 321°  
 Distance to site boundary: 2.7m

Visualisation Type:  
 Horizontal field of view:  
 Vertical field of view:  
 Enlargement factor:

Type 2  
 90° (cylindrical projection)  
 25°  
 96% @ A1

Camera: Canon 6D Mk II  
 Lens: Canon 50mm FFL  
 Camera height: 1.5m AGL  
 Date and time: 03/05/2023 11:01

Prepared by New Visual Solutions Ltd for ReLandscape



Existing View

VIEWPOINT 3: View south-south-west from Bourbles Lane to south of Bourbles Farm House

Figure 10a

PROPOSED SAND AND GRAVEL EXTRACTION  
LAND OFF BOURBLES LANE, PREESALL



Location Plan

OS reference: 33784SE 447704N  
AGD: 7m  
Direction of view: 239°  
Distance to site boundary: 3.3m

Visualisation Type:  
Horizontal field of view:  
Vertical field of view:  
Enlargement factor:

Type 2  
90° (cylindrical projection)  
25°  
96% @ A1

Camera: Canon 6D Mk II  
Lens: Canon 50mm FFL  
Camera height: 1.5m AGL  
Date and time: 03/05/2023 10:55

Prepared by New Visual Solutions Ltd for ReLandscape



VIEWPOINT 3: View south-south-west from Bourbles Lane to south of Bourbles Farm House

Figure 10b

**PROPOSED SAND AND GRAVEL EXTRACTION  
LAND OFF BOURBLES LANE, PREESALL**

Colour Key:

	Visible elements
	Elements screened by bunds / vegetation / buildings
	Existing landform



Location Plan

OS reference: 337845E 447704N  
 AOD: 7m  
 Direction of view: 238°  
 Distance to site boundary: 3.3m

Visualisation Type:  
 Horizontal field of view:  
 Vertical field of view:  
 Enlargement factor:

Type 2  
 90° (cylindrical projection)  
 25°  
 96% @ A1

Camera: Canon 6D Mk II  
 Lens: Canon 50mm FFL  
 Camera height: 1.5m AGL  
 Date and time: 03/05/2023 10:55

Prepared by New Visual Solutions Ltd for ReLandscape



VIEWPOINT 4: View west-north-west from public footpath 2-3-FP 27

Figure 11a

PROPOSED SAND AND GRAVEL EXTRACTION  
LAND OFF BOURBLES LANE, PREESALL



Location Plan

OS reference: 337931E 447439N  
 AOD: 5m  
 Direction of view: 294°  
 Distance to site boundary: 49m

Visualisation Type: Type 2  
 Horizontal field of view: 90° (cylindrical projection)  
 Vertical field of view: 25°  
 Enlargement factor: 96% @ A1

Camera: Canon 6D Mk II  
 Lens: Canon 50mm FFL  
 Camera height: 1.5m AGL  
 Date and time: 03/05/2023 10:35

Prepared by New Visual Solutions Ltd for ReLandscape



Wireline Overlay

VIEWPOINT 4: View west-north-west from public footpath 2-3-FP 27

Figure 11b

**PROPOSED SAND AND GRAVEL EXTRACTION  
LAND OFF BOURBLES LANE, PREESALL**

**Colour Key:**  
 Visible elements  
 Elements screened by hedges / vegetation / buildings  
 Existing landform



Location Plan

OS reference: 337931E 447439N  
 AOD: 5m  
 Direction of view: 294°  
 Distance to site boundary: 49m

Visualisation Type: Type 2  
 Horizontal field of view: 90° (cylindrical projection)  
 Vertical field of view: 29°  
 Enlargement factor: 96% @ A1

Camera: Canon 6D Mk II  
 Lens: Canon 50mm FFL  
 Camera height: 1.5m AGL  
 Date and time: 03/05/2023 10:35

Prepared by New Visual Solutions Ltd for ReLandscape





Existing View

VIEWPOINT 5: View north-north-east from Lancaster Road

Figure 12a

PROPOSED SAND AND GRAVEL EXTRACTION  
LAND OFF BOURBLES LANE, PREESALL



OS reference: 337552E 447245N  
 AOD: 5m  
 Direction of view: 40°  
 Distance to site boundary: 34m

Visualisation Type: Type 2  
 Horizontal field of view: 90° (cylindrical projection)  
 Vertical field of view: 25°  
 Enlargement factor: 96% @ A1

Camera: Canon 6D Mk II  
 Lens: Canon 50mm FFL  
 Camera height: 1.5m AGL  
 Date and time: 03/05/2023 10:03


Prepared by New Visual Solutions Ltd for ReLandscape



VIEWPOINT 5: View north-north-east from Lancaster Road  
Figure 12b

PROPOSED SAND AND GRAVEL EXTRACTION  
LAND OFF BOURBLES LANE, PREESALL

Colour Key:  
 Visible elements  
 Elements screened by hedges / vegetation / buildings  
 Existing landform



Location Plan

OS reference: 337552E 447245N  
 AOD: 5m  
 Direction of view: 40°  
 Distance to site boundary: 34m

Visualisation Type: Type 2  
 Horizontal field of view: 90° (cylindrical projection)  
 Vertical field of view: 25°  
 Enlargement factor: 96% @ A1

Camera: Canon 6D Mk II  
 Lens: Canon 50mm F1.8  
 Camera height: 1.5m AGL  
 Date and time: 03/05/2023 10:03

Prepared by New Visual Solutions Ltd for ReLandscape



VIEWPOINT 6: View south-east from Bourbles Lane at Woodlands

Figure 13a

PROPOSED SAND AND GRAVEL EXTRACTION  
LAND OFF BOURBLES LANE, PREESALL



OS reference: 337223E 447900N  
AOD: 6m  
Direction of view: 133°  
Distance to site boundary: 2.7m

Visualisation Type: Type 2  
Horizontal field of view: 90° (cylindrical projection)  
Vertical field of view: 25°  
Enlargement factor: 96% @ A1

Camera: Canon 6D Mk II  
Lens: Canon 50mm FFL  
Camera height: 1.5m AGL  
Date and time: 03/05/2023 11:52

Prepared by New Visual Solutions Ltd for ReLandscape



VIEWPOINT 6: View south-east from Bourbles Lane at Woodlands  
Figure 13b

PROPOSED SAND AND GRAVEL EXTRACTION  
LAND OFF BOURBLES LANE, PRESALL

Colour Key:  
 - White line: Visible elements  
 - Blue line: Elements screened by bushes / vegetation / buildings  
 - Green line: Existing landform



OS reference: 337223E 447900N  
 AOD: 6m  
 Direction of view: 133°  
 Distance to site boundary: 2.7m

Visualisation Type: Type 2  
 Horizontal field of view: 90° (cylindrical projection)  
 Vertical field of view: 25°  
 Enlargement factor: 96% @ A1

Camera: Canon 6D Mk II  
 Lens: Canon 50mm FFL  
 Camera height: 1.5m AGL  
 Date and time: 03/05/2023 11:52  
 Prepared by New Visual Solutions Ltd for ReLandscape



VIEWPOINT 7: View south-south-east from footpath 2-3-FP 23 to west of Tongues Farm Barns

Figure 14a

PROPOSED SAND AND GRAVEL EXTRACTION  
LAND OFF BOURBLES LANE, PREESALL



Location Plan

OS reference: 337351E 448237N  
AOD: 5m  
Direction of view: 160°  
Distance to site boundary: 341m

Visualisation Type:  
Horizontal field of view:  
Vertical field of view:  
Enlargement factor:

Type 2  
90° (cylindrical projection)  
25°  
96% @ A1

Camera: Canon 60 Mk II  
Lens: Canon 50mm FFL  
Camera height: 1.5m AGL  
Date and time: 03/05/2023 11:39

Prepared by New Visual Solutions Ltd for ReLandscape



Wireline Overlay

VIEWPOINT 7: View south-south-east from footpath 2-3-FP 23 to west of Tongues Farm Barns

Figure 14b

PROPOSED SAND AND GRAVEL EXTRACTION  
LAND OFF BOURBLES LANE, PREESALL

Colour Key:

	Visible elements
	Elements screened by bunds / vegetation / buildings
	Existing landform



Location Plan

OS reference: 337351E 448237N  
 AOD: 5m  
 Direction of view: 160°  
 Distance to site boundary: 341m

Visualisation Type:  
 Horizontal field of view:  
 Vertical field of view:  
 Enlargement factor:

Type 2  
 50° (cylindrical projection)  
 25°  
 90% @ A1

Camera: Canon 6D Mk II  
 Lens: Canon 50mm FFL  
 Camera height: 1.5m AGL  
 Date and time: 03/05/2023 11:39

Prepared by New Visual Solutions Ltd for ReLandscape



Existing View

VIEWPOINT 8: View south-west from footpath 2-3-FP 25 to west of Greenlands

Figure 15a

PROPOSED SAND AND GRAVEL EXTRACTION  
LAND OFF BOURBLES LANE, PREESALL



Location Plan

OS reference: 338188E 447948N  
AOD: 5m  
Direction of view: 222°  
Distance to site boundary: 320m

Visualisation Type: Type 2  
Horizontal field of view: 90° (cylindrical projection)  
Vertical field of view: 25°  
Enlargement factor: 96% @ A1

Camera: Canon 6D MK II  
Lens: Canon 50mm F1.8  
Camera height: 1.5m AGL  
Date and time: 03/05/2023 10:22

Prepared by New Visual Solutions Ltd for ReLandscape



Wireline Overlay

VIEWPOINT 8: View south-west from footpath 2-3-FP 25 to west of Greenlands

Figure 15b

**PROPOSED SAND AND GRAVEL EXTRACTION  
LAND OFF BOURBLES LANE, PREESALL**

**Colour Key:**  
 [White line] Visible elements  
 [Blue line] Elements screened by bunds / vegetation / buildings  
 [Green line] Existing landscape



OS reference: 338188E 447948N  
 AOD: 5m  
 Direction of view: 222°  
 Distance to site boundary: 320m

Visualisation Type: Type 2  
 Horizontal field of view: 90° (cylindrical projection)  
 Vertical field of view: 25°  
 Enlargement factor: 96% @ A1

Camera: Canon 6D Mk II  
 Lens: Canon 50mm FFL  
 Camera height: 1.5m AGL  
 Date and time: 03/05/2023 10:22

Prepared by New Visual Solutions Ltd for ReLandscape





Existing View

VIEWPOINT 9: View north-east from Cartgate

Figure 16a

PROPOSED SAND AND GRAVEL EXTRACTION  
LAND OFF BOURBLES LANE, PREESALL



OS reference: 337194E 447268N  
AOD: 5m  
Direction of view: 53°  
Distance to site boundary: 285m

Visualisation Type: Type 2  
Horizontal field of view: 90° (cylindrical projection)  
Vertical field of view: 25°  
Enlargement factor: 96% @ A1

Camera: Canon 6D Mk II  
Lens: Canon 50mm FFL  
Camera height: 1.5m AGL  
Date and time: 03/05/2023 09:52

Prepared by New Visual Solutions Ltd for RELandscape



VIEWPOINT 9: View north-east from Cartgate  
Figure 16b

PROPOSED SAND AND GRAVEL EXTRACTION  
LAND OFF BOURBLES LANE, PREESALL

Colour Key:

- Visible elements
- Elements screened by bunds / vegetation / buildings
- Existing landform



OS reference: 337194E 447268N  
 AOD: 5m  
 Direction of view: 53°  
 Distance to site boundary: 265m

Visualisation Type: Type 2  
 Horizontal field of view: 90° (cylindrical projection)  
 Vertical field of view: 25°  
 Enlargement factor: 96% @ A1

Camera: Canon 6D Mk II  
 Lens: Canon 50mm FFL  
 Camera height: 1.5m AGL  
 Date and time: 03/05/2023 09:52  
 Prepared by New Visual Solutions Ltd for ReLandscape



VIEWPOINT 10: View west from Green Dick's Lane to south of Crossing Cottage

Figure 17a

PROPOSED SAND AND GRAVEL EXTRACTION  
LAND OFF BOURBLES LANE, PREESALL



Location Plan

OS reference: 338404E 447542N  
AOD: 5m  
Direction of view: 265°  
Distance to site boundary: 152m

Visualisation Type:  
Horizontal field of view:  
Vertical field of view:  
Enlargement factor:

Type 2  
90° (cylindrical projection)  
25°  
96% @ A1

Camera: Canon 6D Mk II  
Lens: Canon 50mm FFL  
Camera height: 1.5m AGL  
Date and time: 03/05/2023 10:12

Prepared by New Visual Solutions Ltd for ReLandscape




VIEWPOINT 10: View west from Green Dick's Lane to south of Crossing Cottage

Figure 17b

PROPOSED SAND AND GRAVEL EXTRACTION  
LAND OFF BOURBLES LANE, PREESALL

Colour Key:

	Visible elements
	Elements screened by bunds / vegetation / buildings
	Existing landform



OS reference: 338401E 447542N  
 AOD: 5m  
 Direction of view: 295°  
 Distance to site boundary: 152m

Visualisation Type: Type 2  
 Horizontal field of view: 90° (cylindrical projection)  
 Vertical field of view: 25°  
 Engagement factor: 96% @ A1

Camera: Canon 6D Mk II  
 Lens: Canon 50mm FFL  
 Camera height: 1.5m AGL  
 Date and time: 03/05/2023 10:12

Prepared by New Visual Solutions Ltd for ReLandscape



VIEWPOINT 11: View east from public footpath 2-3-FP 34 on Preesall Hill

Figure 18a

PROPOSED SAND AND GRAVEL EXTRACTION  
LAND OFF BOURBLES LANE, PREEALL



Location Plan

OS reference: 336799E 447340N  
AOD: 26m  
Direction of view: 73°  
Distance to site boundary: 540m

Visualisation Type: Type 2  
Horizontal field of view: 90° (cylindrical projection)  
Vertical field of view: 25°  
Enlargement factor: 96% @ A1

Camera: Canon 6D Mk II  
Lens: Canon 50mm FFL  
Camera height: 1.5m AGL  
Date and time: 03/05/2023 12:17

Prepared by New Visual Solutions Ltd for ReLandscape






Wireline Overlay

VIEWPOINT 11: View east from public footpath 2-3-FP 34 on Preesall Hill

Figure 18b

**PROPOSED SAND AND GRAVEL EXTRACTION  
LAND OFF BOURBLES LANE, PREESALL**

Colour Key:

	Visible elements
	Elements screened by bunds / vegetation / buildings
	Existing landform



Location Plan

OS reference: 336796E 447340N  
AOD: 26m  
Direction of view: 73°  
Distance to site boundary: 548m

Visualisation Type:  
Horizontal field of view:  
Vertical field of view:  
Enlargement factor:

Type 2  
90° (cylindrical projection)  
25°  
96% @ A1

Camera: Canon 6D Mk II  
Lens: Canon 50mm FFL  
Camera height: 1.5m AGL  
Date and time: 03/05/2023 12:17

Prepared by New Visual Solutions Ltd for ReLandscape



Existing View

VIEWPOINT 12: View east from Bourbles Lane

Figure 19a

PROPOSED SAND AND GRAVEL EXTRACTION  
LAND OFF BOURBLES LANE, PREESALL



OS reference: 337871E 447565N  
AOD: 6m  
Direction of view: 88°  
Distance to site boundary: 1m

Visualisation Type: Type 2  
Horizontal field of view: 90° (cylindrical projection)  
Vertical field of view: 25°  
Enlargement factor: 96% @ A1

Camera: Canon 6D Mk II  
Lens: Canon 50mm FFL  
Camera height: 1.5m AGL  
Date and time: 03/05/2023 10:24

Prepared by New Visual Solutions Ltd for ReLandscape






VIEWPOINT 12: View east from Bourbles Lane

Figure 19b

PROPOSED SAND AND GRAVEL EXTRACTION  
LAND OFF BOURBLES LANE, PREESALL

Colour Key:

	Visible elements
	Elements screened by bunds / vegetation / buildings
	Existing landform



OS reference: 337871E 447565N  
AOD: 6m  
Direction of view: 88°  
Distance to site boundary: 1m

Visualisation Type: Type 2  
Horizontal field of view: 90° (cylindrical projection)  
Vertical field of view: 25°  
Enlargement factor: 96% @ A1

Camera: Canon 6D Mk II  
Lens: Canon 50mm FFL  
Camera height: 1.5m AGL  
Date and time: 03/05/2023 10:24

Prepared by New Visual Solutions Ltd for ReLandscape





Existing View

VIEWPOINT 13: View north-east from Gaulter's Lane

Figure 20a

PROPOSED SAND AND GRAVEL EXTRACTION  
LAND OFF BOURBLES LANE, PREESALL



OS reference: 337062E 447689N  
 AOD: 6m  
 Direction of view: 48°  
 Distance to site boundary: 122m

Visualisation Type: Type 2  
 Horizontal field of view: 90° (cylindrical projection)  
 Vertical field of view: 25°  
 Enlargement factor: 96% @ A1

Camera: Canon 6D MK II  
 Lens: Canon 50mm FFL  
 Camera height: 1.5m AGL  
 Date and time: 03/05/2023 12:03

Prepared by New Visual Solutions Ltd for ReLandscape



Wireline Overlay

VIEWPOINT 13: View north-east from Gaulter's Lane

Figure 20b

**PROPOSED SAND AND GRAVEL EXTRACTION  
LAND OFF BOURBLES LANE, PREESALL**

**Colour Key:**  
 - Visible elements  
 - Elements screened by bunds / vegetation / buildings  
 - Existing landform



Location Plan

OS reference: 337052E 447689N  
 AOD: 6m  
 Direction of view: 48°  
 Distance to site boundary: 122m

Visualisation Type: Type 2  
 Horizontal field of view: 90° (cylindrical projection)  
 Vertical field of view: 25°  
 Enlargement factor: 96% @ A1

Camera: Canon 6D Mk II  
 Lens: Canon 50mm FFL  
 Camera height: 1.5m AGL  
 Date and time: 03/05/2023 12:03

Prepared by New Visual Solutions Ltd for ReLandscape